



Republic of the Philippines
Department of Environment and Natural Resources
Provincial Environment and Natural Resources Office
MIMAROPA Region

Bgy. Sta. Monica, Puerto Princesa City, Palawan

E-mail: penropalawan@denr.gov.ph

Telfax No. (048) 433-5638 / (048) 433-5638

Region

June 21, 2023

MEMORANDUM

FOR : The Regional Executive Director
DENR-MIMAROPA Region
1515 DENR by The Bay Bldg., Roxas Blvd.
Barangay 668, Ermita, Manila

THRU : The OIC, ARD for Technical Services

FROM : The Provincial Environment and
Natural Resources Officer

SUBJECT : **MONITORING REPORT ON COMMUNITY BASED FOREST
MANAGEMENT AGREEMENT (CBFMA) AWARDED TO
BUGON MULTI-PURPOSE COOPERATIVE (BMPC)**

Respectfully forwarded is the memorandum dated June 14, 2023 from CENRO Quezon, Palawan relative on the above mentioned subject.

Per report on May 2, 2023 the Compliance and Monitoring Team conducted the annual compliance, monitoring and evaluation on the CBFM of Bugon Multi-Purpose Cooperative (BMPC) located at Bgy. Sowangan, Quezon, Palawan.

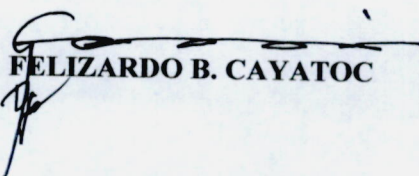
The following are the observations, findings and recommendations to wit;

1. The Peoples Organizations is already inactive for more than ten (10) years due to the death of their Chairperson and Vice Chairperson.
2. More or less thirty (30%) percent of the CBFM area are already reclassified as alienable and disposable land (A&D) and already with titled to different individuals.
3. No development and improvement were introduced in the area.

Relative thereto, this Office concurs with the recommendations of the CENRO for the cancellation / termination of the CBFMA.

Attached are the geo-tagged photos of the conducted monitoring.

For information and record.


FELIZARDO B. CAYATOC

CBFM 2023-5467

JUN 26 2023 *tp*

DENR-PALAWAN
PENRO-RECORDS
RELEASED

By *Aw*
Date: 26 JUN 2023 CN 2023-1715 *Aw*



Republic of the Philippines
Department of Environment and Natural Resources
MIMAROPA Region
COMMUNITY ENVIRONMENT AND NATURAL RESOURCES OFFICE
National Highway, Bgy. Alfonso XIII, Quezon, Palawan
Contact No.: 0917-160-4920
Email: cenroquezon@denr.gov.ph

June 14, 2023

MEMORANDUM

FOR : The Provincial Environment and Natural Resources Officer
Sta. Monica, Puerto Princesa City

FROM : The OIC, Community Environment and Natural Resources Officer and Concurrent PASu, MMPL
Quezon, Palawan

SUBJECT : **MONITORING REPORT ON COMMUNITY BASED FOREST MANAGEMENT AGREEMENT (CBFMA) AWARDED TO BUGON MULTI-PURPOSE COOPERATIVE (BMPC)**

**DENR PENRL
PALAWAN RECORDS
RECEIVED**
BY: *[Signature]*
DATE: 06-14-2023 23-5467

Forwarded herewith the compliance monitoring report for CY 2023 of Community Based Forest Management Agreement (CBFMA) awarded Bugon Multi-Purpose Cooperative (BMPC) located in Bgy. Sowangan, Quezon, Palawan.

Please be informed that on May 2, 2023, the compliance monitoring team of CENRO Quezon, Palawan conducted annual compliance monitoring and evaluation on Community Based Forest Management (CBFM) located in Bgy. Sowangan, Quezon, Palawan. Upon monitoring of the said CBFM area, the following observations, findings and recommendations are listed below, to wit;

- That, the CBFM area is located in Bgy. Sowangan, Quezon, Palawan however, in the agreement it is located in Bgy. Malatgao of same Municipality;
- That, the said Association is already inactive for more or less than ten (10) years due to deaths of their Chairman and Vice Chairman;
- That, more or less than thirty (30%) percent of the CBFM area are already reclassified as alienable and disposable land and titled to different individuals; and,
- That, no development and improvement were introduced in the area however, illegal kaingin was observed during the monitoring.

In this regard, this Office recommends that cancellation/termination of the CBFMA due to inactivity and various violations in the terms and conditions stipulated therein be imposed.

Attached are the memorandum report dated May 22, 2023 of the Compliance Monitoring Team and other pertinent documents.

For your information, record and reference.

“For the CENRO,

[Signature]
DAVID E. GALLEMA, JR.
Forester II/Chief, MES
Office In-Charge





Republic of the Philippines
Department of Environment and Natural Resources
MIMAROPA Region
COMMUNITY ENVIRONMENT AND NATURAL RESOURCES OFFICE
National Highway, Bgy. Alfonso XIII, Quezon, Palawan
Contact No.: 0917-160-4920
Email: cenroquezon@denr.gov.ph


May 22, 2023

MEMORANDUM

FOR : The OIC-Community Environment and Natural Resources Officer and Concurrent PASu, MMPL, Quezon, Palawan

FROM : The Compliance Monitoring Team

SUBJECT : **MONITORING REPORT ON COMMUNITY BASED FOREST MANAGEMENT AGREEMENT AWARDED BUGON MULTI-PURPOSE COOPERATIVE (BMPC)**



This pertains with the Office target reflected in Work and Financial Plan for C.Y. 2023 under the Compliance Monitoring and Performance Evaluation of Tenure Holders.

Please be informed that on May 2, 2023 conducted Compliance Monitoring on Community Based Forest Management Agreement (CBFMA) awarded to Bugon Multi-Purpose Cooperative (BMPC) located in Bgy. Sowangan, Quezon, Palawan. The following information, activities, findings, observations and recommendations are submitted, to wit;

I. BASIC INFORMATION

- | | | |
|-----------------------------|---|--|
| 1. Name of Holder | : | Bugon Multi-Purpose Cooperative (BMPC) |
| 2. Address | : | Bgy. Sowangan, Quezon, Palawan |
| 3. Kind and Number of Lease | : | Community Based Forest Management Agreement (CBFMA)
CBFMA No. RIV-PAL-CBFMA-2001-26 |
| 4. Date of Issuance | : | December 21, 2001 |
| 5. Area (has) | : | 15.898 hectares |
| 6. Location | : | |
| a. Province of | : | Palawan |
| b. Municipality | : | Quezon |
| c. Barrio | : | Sowangan |



II. ACTIVITIES CONDUCTED

- Inspection and validation of development introduced in the area; and,
- Validation and inspection of the holder on compliance with the terms and conditions stipulated in the agreement.

III. FINDINGS/OBSERVATIONS

- That, the CBFMA area is located in Bgy. Sowangan, Quezon, Palawan however, in the agreement it is located in Bgy. Malatgao, Quezon, Palawan;
- That, the Association is already inactive for more or less ten (10) years due to deaths of their Chairman and Vice Chairman and also the lack of interest of other officers and members to continue the development in the awarded area;
- That, more or less 30% of the CBFMA area were already reclassified as alienable and disposable land and titled to different individuals; and
- That, during the monitoring no development and improvement were introduced however, illegal kaingin was observed in the said area;


IV. RECOMMENDATIONS


- That, it is recommended to cancel/terminate the Community Based Forest Management Agreement due to the inactivity and various violation in the terms and conditions stipulated in the said agreement;

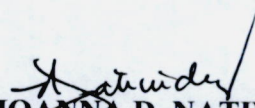
Attached herewith are geo-tagged photos of the conducted compliance monitoring.


For his information and record.



JESSE O. CASCARA
FT I/Member



RICHELLE C. OJARIO
Forest Technician II/Asst. CBFM Desk Officer


ERVIN S. VALERIANO
Forester I/Member


DJOANNA D. NATIVIDAD
LMI/Member


SHERYL C. BACAN
Forester I/Member


ELANY P. SANICO
ECOMS II/ CBFM Desk Officer


KATHLEENE KHYE MOZO
Forester I/Chairperson



Republic of the Philippines
Department of Environment and Natural Resources
MIMAROPA Region
COMMUNITY ENVIRONMENT AND NATURAL RESOURCES OFFICE
National Highway, Bgy. Alfonso XIII, Quezon, Palawan
Email: cenroquezon@denr.gov.ph

**GEOTAGGED PHOTOS TAKEN DURING THE COMPLAINT MONITORING IN BUGON
MULTI-PURPOSE COOPERATIVE (BMPC) AT BGY. SOWANGAN, QUEZON, PALAWAN**



Geotagged pictures showing the Compliance Monitoring team with CBFM – DO & Assistant CBFM – DO and representatives from Indigenous People (IP) in the conduct of compliance monitoring to the CBFM area of Bugon Multi-Purpose Cooperative (BMPC) located in Bgy. Sowangan, Quezon, Palawan. During the monitoring, the team found out that there is newly established kaingin in the said area and immediately reported to the Office for the in-depth investigation and assessment. It was found out also that some of the Officers and members of this CBFM already passed away and others are not interested in the organization anymore.

[Handwritten signatures]

**Community Based Forest Management Agreement
Monitoring and Assessment Tool for CY 2023**

Region No: **IV MIMAROPA**

Province: **PALAWAN**

CENRO: **QUEZON**

Number of CBFMA Issued: 5

Original name of PO per issued CBFMA: **BUGON MULTI-PURPOSE COOPERATIVE**

☒

Retained

☐

Renamed

If renamed, please specify current name:

Is the new name supported with resolution and deed of assignment?

☐

YES

☐

NO

CBFMA No. **RIV-PAL-CBFMA-2001-26**

CBFM Area: 15.898 has.

Date Awarded: December 21, 2001

Area Developed:

Location of CBFMA: **BARANGAY SOWANGAN, QUEZON, PALAWAN**

No. Of Participants: 0

Male:

☐
☐
☒

All active

Majority active

Majority Inactive

Female:

☐
☐
☒

All active

Majority active

Majority Inactive

Name of current PO President: NONE

Contact No:

PLEASE ANSWER/ CHECK APPROPRIATE BOXES:

- 1 PO Registering Agency ☐ SEC ☒ CDA ☐ DOLE ☐ NONE
- 2 PO Registering Status ☐ Updated ☒ Needs Updating
- 3 Map of CBFM Area ☒ Updated GIS Generated ☐ Needs Updating ☐ No Map
- 4 Community Resource Management Framework (CRMF)
☐ Affirmed by Usec ☐ Updated ☐ Needs Updating ☒ None
- 5 Five-Year Work Plan (FYWP)
☐ Affirmed by Usec ☐ Updated ☐ Needs Updating ☒ None
- 6 Were CSCs issued to individual within CBFMA area? ☐ YES ☒ NO
- If yes, how many CSCs were issued?
- 7 Was harvesting of planted tree species undertaken in the CBFM area? ☐ YES ☒ NO
- 8 Is there a benefit sharing scheme supported by a PO Resolution? ☐ YES ☒ NO
- If yes, describe: _____

- 9 Aailed project with financial assistance:

CBFM-CARP

☐
☐
☐
☐
☐
☐
☐
☐
☐
☐
☐
☐
☐
☐
☐

2007
2008
2009
2010
2011
2012
2013
2014
2015
2016
2017
2018
2019

NGP

☐
☐
☐
☐
☐
☐
☐
☐
☐
☐
☐
☐
☐
☐
☐

2011
2012
2013
2014
2015
2016
2017
2018
2019

OTHERS

e.g. FMP

YEAR

10 Two to three major species planted in the CBFM area:

Forest Trees	Fruit Trees	Annual Crops	Non- Timber/ Others
a. _____			a. _____
b. _____			b. _____
c. _____			c. _____

11 Forest Protection Strategy/ ies:


12 Existing Enterprise/ livelihood:

PO Managed:	Individual/ Family Managed:
a. _____	a. _____
b. _____	b. _____

Prepared and Submitted by:

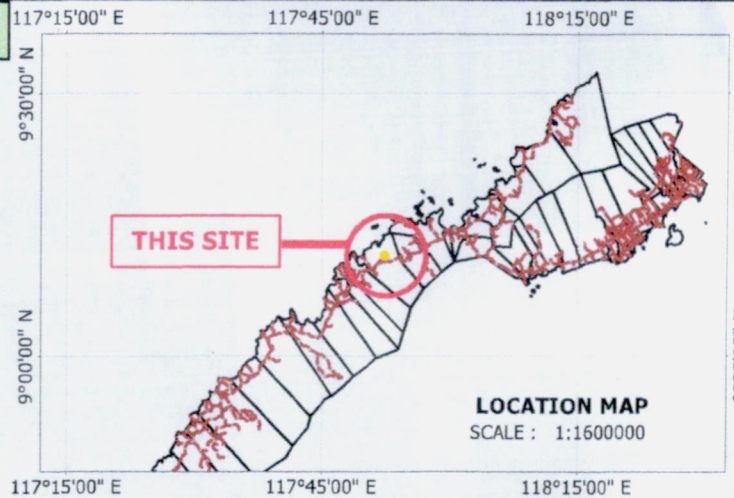

KATHLEENE KHYE F. MOZO
 Forester I

Endorsed by:


RENATO S. GONZAGA
 OIC-CENRO and Concurrent PASu, MMPL

TECHNICAL DESCRIPTION

Corner	Longitude	Latitude
1	117°52'22.7" E	9°11'32.8" N
2	117°52'24.7" E	9°11'26.6" N
3	117°52'28.3" E	9°11'17.9" N
4	117°52'19.6" E	9°11'18.0" N
5	117°52'11.0" E	9°11'28.2" N
6	117°52'13.1" E	9°11'33.9" N



Alienable & Disposable Land
Project No. 13-O
LC Map No. 3354
certified on January 14, 1986



Forestland/ Timberland
Project No. 13-J
LC Map No. 3300
certified on October 28, 1986

MAP
showing the
**Community Based Forest
Management Area**
of
Bugon Multi-purpose Cooperative
Located at Bgy. Sowangan, Quezon, Palawan
Total Area : 16 hectares

SCALE : 1:6000
Projection: Universal Transverse Mercator - Zone 50 (N)
Datum : World Geodetic 1984 (WGS84)

Digitized by:
KEITH R. CASTILLO
Forest Technician I

Checked and Verified by:
ELANY P. SANICO
ECOMS II/ CBFM Desk Officer

Reviewed by:
DAVID E. GALLEMA, JR.
FORESTER II/ Chief, MES

Attested by:
RENATO S. GONZAGA
OIC DENR & concurrent PASO of MMPL

LEGEND

- Corner
- CBFM Areas
- Barangay Boundaries
- Rivers and Creeks
- Road Networks
- Areas : LC_STATUS
- Alienable & Disposable
- Forestland/ Timberland