



Republic of the Philippines
Department of Environment and Natural Resources
MIMAROPA Region
PROVINCIAL ENVIRONMENT AND NATURAL RESOURCES OFFICE
Brgy. Sta. Monica, Puerto Princesa City, Palawan
Telfax No. (048) 434 - 8791
Email Add: penropalawan@denr.gov.ph



May 11, 2023

MEMORANDUM

FOR : The Assistant Regional Director for Technical Services
FROM : DMO IV/OIC Chief, TSD
In-Charge, Office of the PENRO
SUBJECT : TRANSMITTAL OF THE REPORT

Forwarded is the memorandum of CENRO Roxas, Palawan with the investigation report categorical recommendation on the application for Survey Authority of portion of Lot 3234, Cad 860-D, situated at Brgy. Alimanguan, San Vicente, Palawan.

After evaluation, this office found out the following:

- a. That Lot 3234 falls within Alienable and Disposable Land per Land Classification Map No. 1614, Project No. 9-A, Block IV, duly certified on September 23, 1952.
- b. That subject lot was plotted and evaluated based on the attached technical description from the Office of the CENRO Roxas.
- c. That the subject lot consist of forty sixteen (16) corners covering an area of 75, 369 sq.m.
- d. Attached are the geo-tagged photographs of the area and sketch map showing relative position of the subject lot overlaid in land classification map.

Relative hereto, issuance of survey authority is strongly recommended.

Reference No. 2023-3992
RPSFiles/Memo/RO/Lot3234
AAP


RONIE B. GANDEZA

DENR-PALAWAN
PENRO-RECORDS
RELEASED
By Rhea
Date: 2023-1326 CN
12 MAY 2023



PRepublic of the Philippines
Department of Environment and Natural Resources
MIMAROPA Region
PROVINCIAL ENVIRONMENT AND NATURAL RESOURCES OFFICE
Brgy. Sta. Monica, Puerto Princesa City, Palawan
Telfax No. (048) 434 - 8791
Email Add: penropalawan@denr.gov.ph

May 11, 2023

MEMORANDUM

FOR : The Assistant Regional Director for Technical Services

FROM : DMO IV/OIC Chief, TSD
In-Charge, Office of the PENRO

SUBJECT : TRANSMITTAL OF THE REPORT

Forwarded is the memorandum of CENRO Roxas, Palawan with the investigation report categorical recommendation on the application for Survey Authority of portion of Lot 3234, Cad 860-D, situated at Brgy. Alimanguan, San Vicente, Palawan.

After evaluation, this office found out the following:

- a. That Lot 3234 falls within Alienable and Disposable Land per Land Classification Map No. 1614, Project No. 9-A, Block IV, duly certified on September 23, 1952.
- b. That subject lot was plotted and evaluated based on the attached technical description from the Office of the CENRO Roxas.
- c. That the subject lot consist of forty sixteen (16) corners covering an area of 75, 369 sq.m.
- d. Attached are the geo-tagged photographs of the area and sketch map showing relative position of the subject lot overlaid in land classification map.

Relative hereto, issuance of survey authority is strongly recommended.

Reference No. 2023-3992
RPSFiles/Memo/RO/Lot3234
AAP


RONIE B. GANDEZA

DENR-PALAWAN
PENRO-RECORDS
RELEASED
By Rhea
Date: 2023-1326 CN
12 MAY 2023



Republic of the Philippines
Department of Environment and Natural Resources
MIMAROPA REGION
PROVINCIAL ENVIRONMENT AND NATURAL RESOURCES OFFICE
Bgy. Sta. Monica, Puerto Princesa City, Palawan
Telfax No. (048) 434-8791
Email Add: penropalawan@denr.gov.ph

ANNEX "B"



CERTIFICATION

This is to certify that **Lot 3234, Cad 860-D** is within **Alienable and Disposable Land** per LC Map No. 1614, Project No. 9-A, Block IV, duly certified on September 23, 1952.

Said lot appears not covered by Group Settlement Survey (GSS).

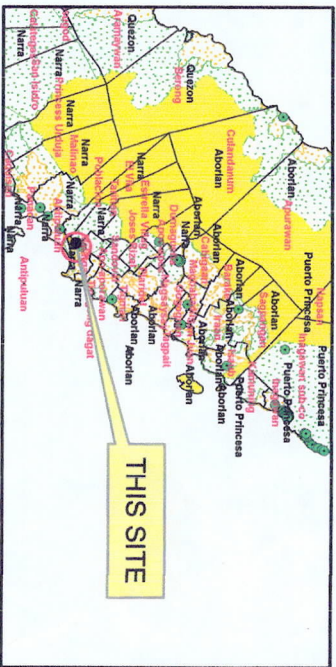
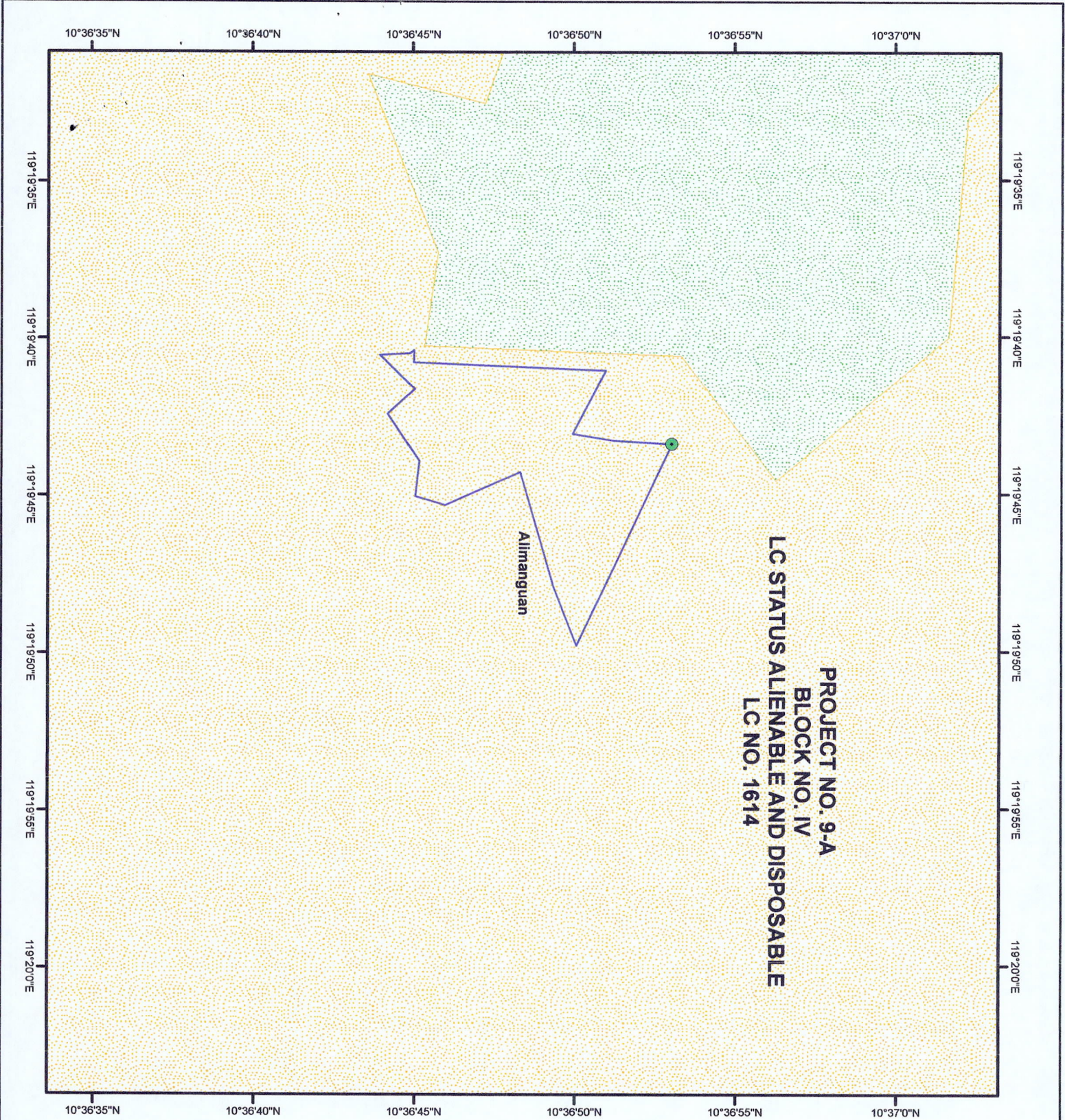
Issued on 11th day of May 2023 for confirmatory verification of the Regional office.

For the PENRO:


RONIE B. GANDEZA
DMO IV/OIC Chief, TSD
In-Charge, Office of the PENRO


Note:
Reference used was based on the rectified LC map
provided and projected by the Regional Office

DENR-PALAWAN
PENRO-RECORDS
RELEASED
By Mew
Date: 15 MAY 2023 CN 2023-1326



LOCATION MAP SCALE: 1:1,000,000



MAP SHOWING
THE RELATIVE LOCATION OF LOT 3234, CAD 860-D
FOR LC CERTIFICATION APPLIED BY
ELVIRA R. LORIEGA, ET. AL.

Located at Brgy. Matatgao
Municipality of Narra
Province of Palawan
Coordinate System: UTM
Projection: Transverse Mercator
Datum: Luzon 1911

Legend SCALE: 1:3000

- Legend
- LOT 4217
 - Land Classification
 - Alienable & Disposable
 - Communal Forest
 - Forestland
 - No Data
 - UPF

Prepared by:
ALMA ALMONTÉ-PADILLA
EA
DONNA BELLE E. LUENGO
Engineer II



Republic of the Philippines
Department of Environment and Natural Resources

Region IV- MIMAROPA

COMMUNITY ENVIRONMENT AND NATURAL RESOURCES OFFICE

Barangay III (Poblacion), Roxas, Palawan

Contact No. 09171606578 / 09175028647

Email address: cenroroxaspalawan@denr.gov.ph

MEMORANDUM

FOR : The Provincial Environment and
Natural Resources Officer

FROM : The CENR Officer

SUBJECT : **TRANSMITTAL OF REPORT**

DATE : April 24, 2023

**DENR PENRO
PALAWAN RECORDS
RECEIVED**

BY: *[Signature]*
DATE: 15.13.2023 DN 23-3992

I am submitting the investigation report conducted on the request for survey authority involving subdivision of Lot 3234, Cad 860-D at Bgy. Alimanguan, San Vicente, Palawan.

Evaluating the same, I found out that:

- a. The land subject hereof is within the agricultural (alienable/disposable lands; and
- b. The same appears peacefully occupied/possessed by Elvira R. Loriega, et al... to the exclusion of adverse others.

Hence, I recommend confirmation of the LC findings arrived at. Attached are photographs showing improvements found introduced thereon and are apt for geotagging.

[Signature]
PABLO L. CRUZ

Copy: The ARD, Technical Services
c/o The SMD at surveys_mimaropa@yahoo.com
The Claimant
File

**DENR-CENRO ROXAS
RELEASED**

DATE: APR 27 2023

BY: *[Signature]*
FILE NO. 2023 04-0651



Republic of the Philippines
Department of Environment and Natural Resources

Region IV- MIMAROPA
COMMUNITY ENVIRONMENT AND NATURAL RESOURCES OFFICE


Barangay III (Poblacion), Roxas, Palawan
Contact No. 09171606578 / 09175028647
Email address: cenroroxaspalawan@denr.gov.ph

CERTIFICATION


THIS IS TO CERTIFY that Lot/Survey No. 3234, Cad 860-D is within **agricultural and disposable land** per LC Map No. 1614, Project No. 9-A dated September 23, 1952, under FAO/DAO No. DMC-2019-10.

Said lot is not covered by GSS covering areas which are within agricultural and disposable land.

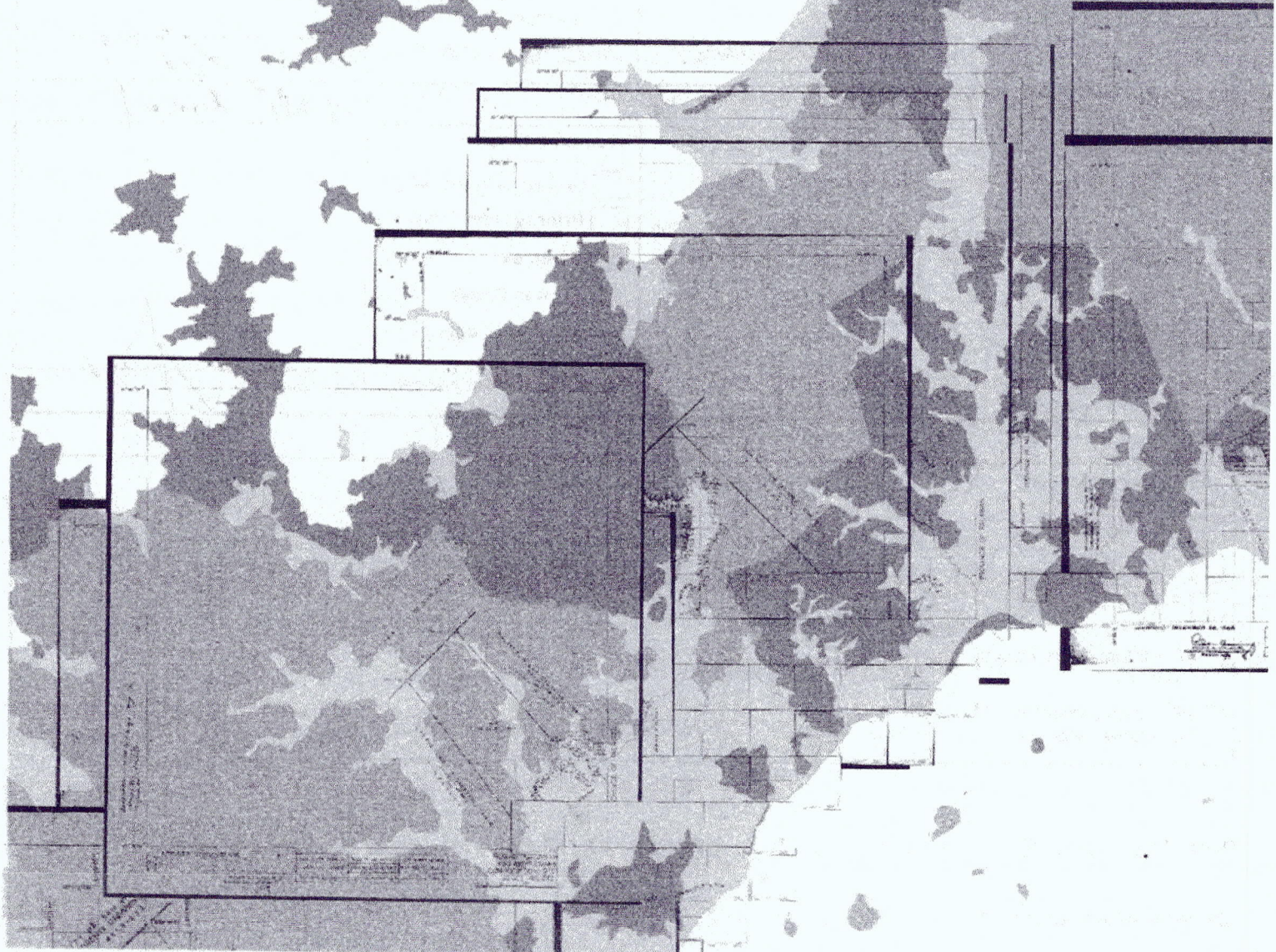
Issued on 24th day of April 2023.


PABLO L. CRUZ

Community Environment and
Natural Resources Officer



THIS SITE
Lot 3234 (Part), Cad 860-P



Applicant : Elvira R. Loriga, et al...
Lot No. : Portion of Lot 3234, Cad 860-D
Location : Alimanguan, San Vicente, Palawan

TECHNICAL DESCRIPTION

Tie Line: N 31-10-55 E Distance: 12284.521 meters from BLLM # 1 Cad 860-D to corner 1

LINES	BEARING	DISTANCE (meters)
1-2	Grid- Direction: S 64-54-0 E	Distance: 214.96
2-3	Grid - Direction: S 68-40-0 W	Distance: 62.18
3-4	Grid - Direction: S 73-54-0 W	Distance: 113.91
4-5	Grid - Direction: S 24-9-0 E	Distance: 78.72
5-6	Grid - Direction: S 16-22-0 W	Distance: 29.88
6-7	Grid - Direction: N 83-21-0 W	Distance: 34.68
7-8	Grid - Direction: S 56-16-0 W	Distance: 54.82
8-9	Grid - Direction: N 42-41-0 W	Distance: 35.33
9-10	Grid - Direction: S 44-34-44 W	Distance: 46.854
10-11	Grid - Direction: N 2-42-0 W	Distance: 28.78
11-12	Grid - Direction: N 38-59-0 W	Distance: 5.174

12-13

Grid - Direction: S 88-7-12 E

Distance: 11.848

13-14

Grid - Direction: N 2-21-44 E

Distance: 183.809

14-15

Grid - Direction: S 62-50-0 E

Distance: 68.772

15-16

Grid - Direction: N 9-25-39 E

Distance: 40.345

16-17

Grid - Direction: N 3-18-0 E

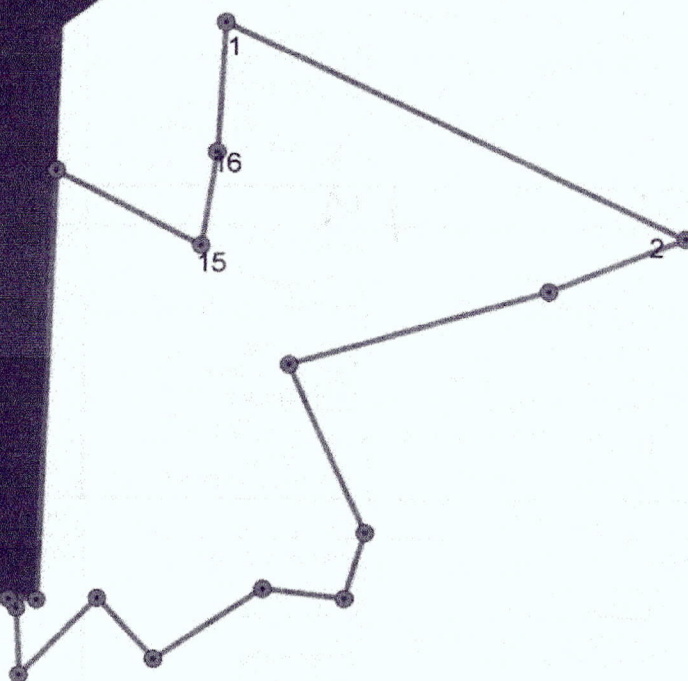

Distance: 55.381

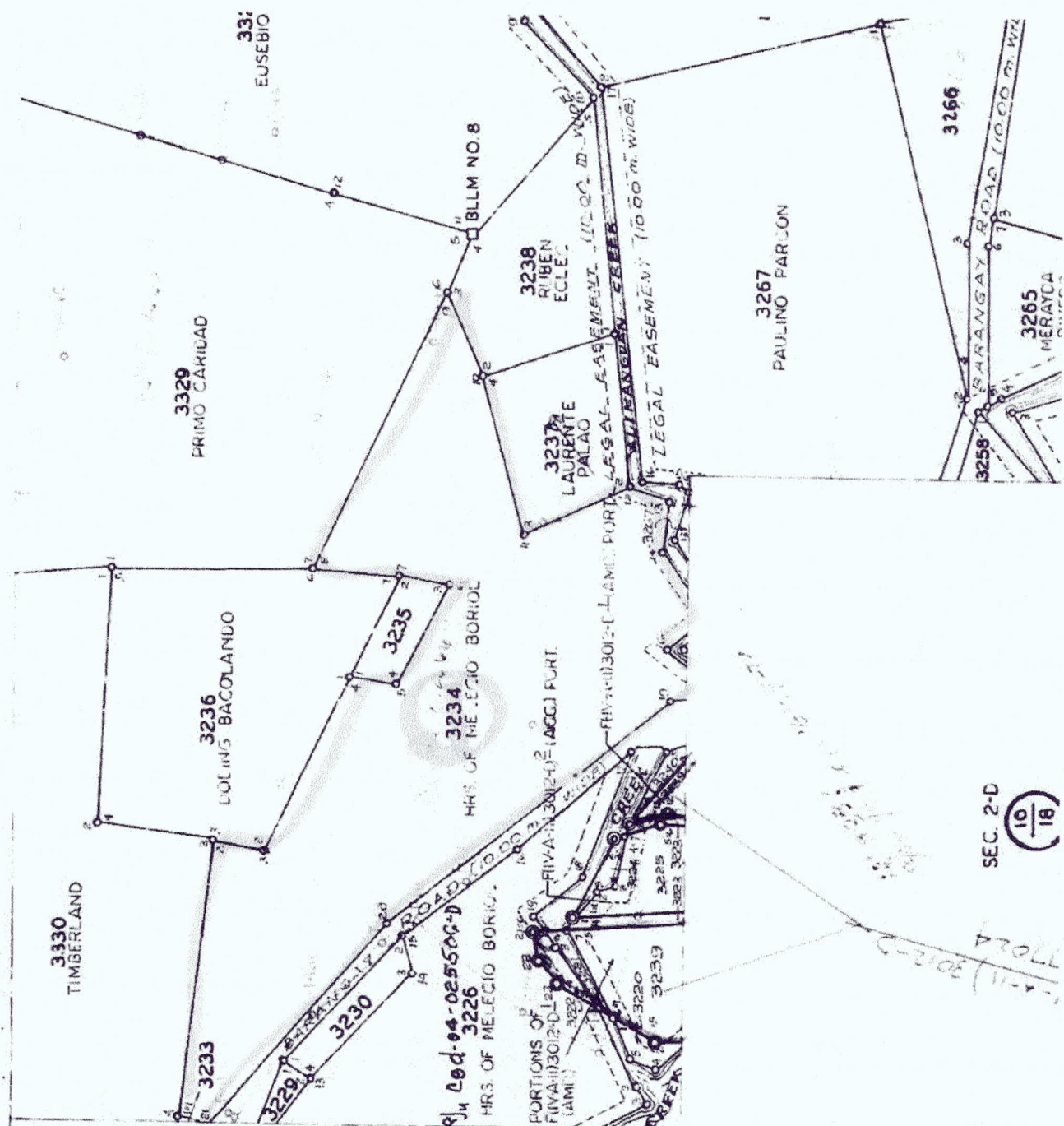
"Please see the attached sketched map"

TD Researched/ Plotted by: ARNOLD V. GONZALES

LMI

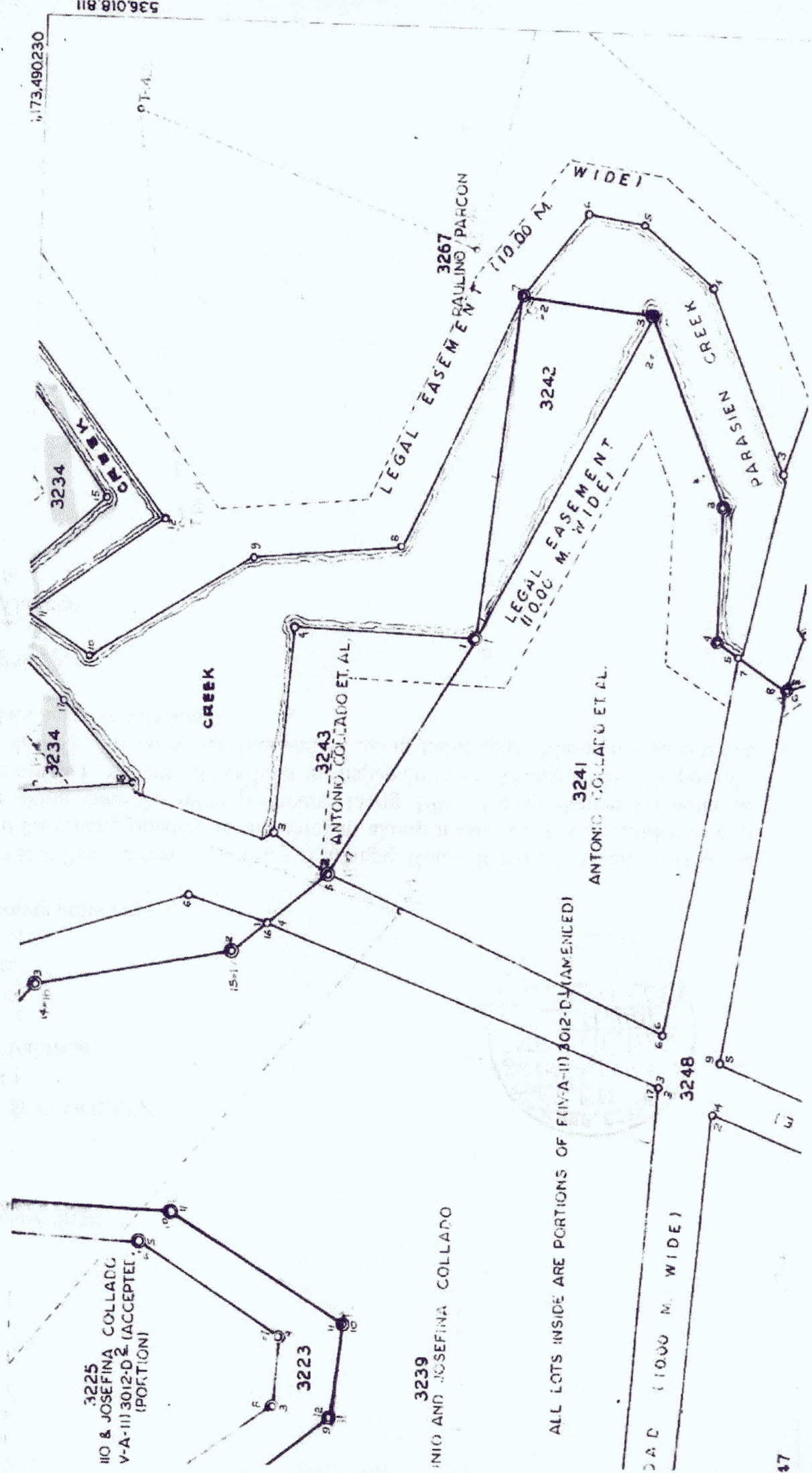






SEC. 2-D
(10/18)

77024
C-2106



LOT DATA COMPUTATION

INSTRUCTIONS:

1. Enter required data in the yellow colored cells.
2. Compare declared area with computed area for error checking.

Lot No.	=	3234
Owner	=	hrs. of melecio boriol
Cad Survey No.	=	CAD 860-D C-3
CM Quadrangle	=	10-36 N 119-19 E
Barrio	=	Alimanguan
Mun / City	=	San Vicente
Province	=	Palawan
Island	=	Palawan
Geodetic Engr.	=	M.V. Flotildes
Date Surveyed	=	0
Surv. Sym. & No.	=	CAD 860-D
L.R.C. No.	=	0
Declared Area	=	75369.00

TIE POINT DATA:

BLLM 1	=	1,163,238.660	N
		529,590.960	E

NO.OF CORNERS:

21

ERROR CHECKING:

DOUBLE AREA	150,737.88
AREA	75368.9401

ACCURACY STANDARDS:

L.E.C.	0.067297127
R.E.C.	25,728
ACC	1 : 26000

STATIONS	COORDINATES		TECHNICAL DESCRIPTION				
	NORTHINGS	EASTINGS	DISTANCES	BEARINGS			
ERROR CHECK			1731.44	N/S	DEG	MIN	E/W
BLLM 1	1,163,238.660	529,590.960	12166.00	N	29	25	E
1	1,173,835.950	535,566.670	194.18	S	83	29	E
2	1,173,813.930	535,759.600	34.72	S	08	41	W
3	1,173,779.610	535,754.360	134.17	S	64	36	E
4	1,173,722.070	535,875.570	33.39	S	05	24	W
5	1,173,688.830	535,872.430	78.03	S	62	50	E
6	1,173,653.200	535,941.850	35.17	N	10	20	E
7	1,173,687.800	535,948.160	60.59	N	03	18	E
8	1,173,748.290	535,951.640	214.96	S	64	54	E
9	1,173,657.120	536,146.310	62.18	S	68	40	W
10	1,173,634.490	536,088.390	113.91	S	73	54	W
11	1,173,602.900	535,978.950	78.72	S	24	09	E
12	1,173,531.070	536,011.150	29.88	S	16	22	W
13	1,173,502.400	536,002.730	34.68	N	83	21	W
14	1,173,506.420	535,968.280	54.82	S	56	16	W
15	1,173,475.970	535,922.690	35.33	N	42	41	W
16	1,173,501.940	535,898.740	25.20	S	41	10	W
17	1,173,482.970	535,882.150	21.75	S	48	32	W
18	1,173,468.570	535,865.850	28.78	N	02	42	W
19	1,173,497.320	535,864.490	252.78	N	38	59	W
20	1,173,693.830	535,705.490	188.34	N	49	21	W
21	1,173,816.530	535,562.600	19.84	N	11	50	E

Republic of the Philippines
**REGIONAL TRIAL COURT OF PALAWAN
AND PUERTO PRINCESA CITY**

Fourth Judicial Region
Email Address: rtc1prpccc@judiciary.gov.ph
Hotline Number: 09289352669

OFFICE OF THE CLERK OF COURT
Hall of Justice, Bgy. Sta. Monica, Puerto Princesa City


CERTIFICATION

TO WHOM IT MAY CONCERN:

THIS IS TO CERTIFY that this Office has no record of a pending land registration case before any branches of this court involving applicant Elvira R. Loriega covering Lot No. 3234, Cad 860-D located at Barangay Alimanguan, San Vicente, Palawan.

This Certification is being issued upon the request of Arnold V. Gonzales for issuance of survey authority.

At Puerto Princesa City, this 4th day of January 2023.


ATTY. GLENDA B. JOSOL
Clerk of Court V/Officer-in-Charge

Cert. Fee: P15.00/35.00/10.00
O.R. NO. 8980000/8983990/3905340
Dated: January 3, 2023
sion/



Republic of the Philippines
Department of Environment and Natural Resources
Region IV
COMMUNITY ENVIRONMENT AND NATURAL RESOURCES OFFICE
Roxas, Palawan

REPUBLIC OF THE PHILIPPINES)
PROVINCE OF PALAWAN : S.S.
MUNICIPALITY OF ROXAS)

JOINT AFFIDAVIT

We, ACELA A. FLOR, single/married/widow and MARIA RELIMIE G. ASENAS
single/married/widow both residents of Bgy. ALIMANGUAN, SAN VICENTE,
Palawan after having been sworn, hereby depose and state:

1. That we personally know ELVIRA R. LORIEGA, ET AL. who desires for
segregation/subdivision of Lot 3234, CAD 860-D in Bgy.
ALIMANGUAN, SAN VICENTE, Palawan;
2. That we are actual residents of Barangay ALIMANGUAN in the Municipality of
SAN VICENTE, Palawan;
3. That we are aware of the fact that ELVIRA R. LORIEGA, ET AL. is the actual occupant
and or possessor of the subject lot;
4. That we are not related to the applicant either by consanguinity or affinity and not, in any
way, interested in the land; and
5. That to the best of our knowledge, belief and information, the land is not claimed by
adverse others.

IN WITNESS WHEREOF, we have hereunto set our hands this 24th day of
April 2023 in the place above first written.

acela a flor
ACELA A. FLOR
Affiant
OSCA ID/CTC No. SU-10340
Issued on Sept. 26, 2022
Issued at San Vicente, Pal.

Maria Relimu Asenas
Ma. Relimu Asenas
Affiant
VIN ID/CTC No. S319-0021A F037 FGA 20000
Issued on -
Issued at SAN VICENTE, PAL.

SUBSCRIBED AND SWORN to be fore me on the date and place stated above.

ARNOLD V. GONZALES
Officer Authorized to Administer Oath
Land Management Inspector
(Designation)

request
for SA of LORIEGA, ELVIRA
Lot 3239 Cad 860-D
Alimanguan. SVP

COMMISSION ON ELECTIONS
SAN VICENTE, PALAWAN
VIN: 5319-0021A-F5377MGA20000

ASENAS
MARIA RELI MIE
GALPO

Date of Birth: June 3, 1977
Civil Status: Married
Citizenship: Filipino
Address: PUROK 3, ALIMANGUAN
Precinct No: 0021A

Signature of Voter: *MA Asenas*
Chairman: SIXTO S. BRILLANTES, JR.



Republic of the Philippines
Province of Palawan
Municipality of San Vicente
Office of the Senior Citizens Affairs (OSCA)

Name: FLOR, ACELA AMOR
Address: PUROK 3, ALIMANGUAN, SAN
VICENTE, PALAWAN

DECEMBER 6, 1950 FEMALE
Date of Birth Sex

SEPTEMBER 26, 2022
Date Issued

Signature: *Acela flor*
Thumbmark

Control No. SV-10340

This Card is non-transferrable





Republic of the Philippines
Province of Palawan
Municipality of San Vicente
Barangay Alimanguan

Office of the Punong Barangay

Certification

TO WHOM IT MAY CONCERN:

This is to certify that **ELVIRA R. LORIEGA** of legal age, married to **JOEL A. LORIEGA**, Filipino citizen, and a bona fide resident of Purok 2, Brgy. Alimanguan, San Vicente Palawan is the actual occupant/possessor of a certain parcel of land under covered by **Tax Declaration no. 21-002-1224 and PIN; 066-002-15-112** containing an area of **Fifteen by thirty (15X30) square meters** located at Purok 2, Brgy. Alimanguan, San Vicente Palawan boundaries to wit:

North: FEDERICO ESTACION

South: BRGY. ROAD

East: MOROY JABAGAT

West: TRANQUILINO PALAO/CARREON

This certification is hereby issued upon the request of the above-mentioned name for whatever legal purposes it may serve best.

Issued this 3rd day of January 2023 at the office of the Punong Barangay of Alimanguan, San Vicente, Palawan.


MARVEN P. CO
Punong Barangay

Paid OR. No. _____
Issued On. 01-03-23
Issued At. Alimanguan, S.V.P

TCD202000225840



REPUBLIC OF THE PHILIPPINES
DEPARTMENT OF FINANCE
BUREAU OF INTERNAL REVENUE

TIN
503-752-333-00000



Name
LORIEGA, ELVIRA REYES
Address
BROV ALIMANGUAN
SAN VICENTE PALAWAN

Birth Date
20-Apr-1964
TIN Issuance Date
19-Aug-2021

Loriega
SIGNATURE



CN 044-20225840



Republic of the Philippines
COMMISSION ON ELECTIONS
SAN VICENTE, PALAWAN

VIN 5319-0023A-D2064ERL20000

LORIEGA
ELVIRA
REYES

Date of Birth : April 20, 1964
Civil Status : Married
Citizenship : Filipino

Address
PUROK-I ALIMANGUAN SAN VICENTE,
ALIMANGUAN

Precinct No. 0023A



Loriega
Signature of Voter

SIXTO S. BRILLANTES, JR.
Chairman



Republic of the Philippines.
Department of Environment and Natural Resources
COMMUNITY ENVIRONMENT AND NATURAL RESOURCES
Roxas, Palawan

Subject: Survey Authority for a
Tract of Land Lot 3234 (part), Cad 866-D (Segregation) Date: _____
in Brgy. Alimanguan San Vicente, Palawan S.A.# _____

ENGR. ALEXIS K. ANIAR
Vanyard Hotel, Esteban Rd., Bgy. Sta. Monica
Puerto Princesa City, Palawan

Pursuant to DENR Adm. Order No. 38 and upon evaluation of the request of **ENGR. ALEXIS K. ANIAR**, representative/claimant of the above described tract of Public Land, to avail of your services, authority is hereby granted to you to execute the survey thereof subject to the relevant provisions of the Manual for Land Surveys in the Philippines as amended and to the conditions stated at the back hereof.


Violations of the aforesaid conditions shall invalidate this authority, and damages that may result there from shall be your sole liability and professional responsibility.

Very truly yours,

For and by Authority of the Secretary of DENR

Accepted: _____

(4)


ALEXIS K. ANIAR
Geodetic Engineer

(3)

PABLO L. CRUZ
CENR Officer
Roxas, Palawan

GE Cert. No. 0010373 Date: 11-15-2018
License No. 1766181 Date: 01-12-2023

Above stated request confirmed:

Issuance of Survey Order recommended:

(1)

ELVIRA R. LORIEGA, ET AL.

(2)

Signature/Name
Claimant

ARNOLD V. GONZALES

Signature/Name
Deputy Public Land Inspector

Ref. _____
Cad Cost of P _____

Ref. Insp./Invest./Report
Dated _____

Under O.R. No. _____
Dated _____

NOTE:

For this Survey Authority to be valid, the Four (4) required signature must be presented



Republic of the Philippines
Department of Environment and Natural Resources
Region IV - MIMAROPA

COMMUNITY ENVIRONMENT AND NATURAL RESOURCES OFFICE

Bgy. III (Poblacion), Roxas, Palawan
Contact No. 09171606578/ 09175028647
Email address: cenroroxaspal@denr.gov.ph

MEMORANDUM

For : The Community Environment and
Natural Resources Officer

From : The Investigating Officer

Subject : **INVESTIGATION REPORT**

Date : February 2, 2023

I am submitting this report in compliance with your instruction to conduct investigation on the attached request for Survey Authority.

SUBJECT LOT

The subject of this investigation are respective portion of Lot 3234, Cad 860-D at Bgy Alimanguan, San Vicente, Palawan.

CLAIMANT

The claimants are Elvira Loriega, et al... actual occupants and possessors of part of the subject lot.

ACTIVITIES UNDERTAKEN

Upon receipt of your instruction, I immediately conducted the investigation. The following were ascertained:


1. Previously surveyed, part of the cadastral map over which the LC was overlayed by the Surveys and Mapping Division (SMD), was printed and hereto attached along the LC certification (annex "B" to DMC-2019-10) prepared and its technical description also required by the SMD.
2. The Bgy. Certification attached as required in support of the claimants claims, was validated on site as evidenced by the attached geotagged photographs showing improvements introduced thereon.

FINDINGS AND RECOMMENDATION

Verifications, disclosed the following:

1. The subject lot is within the agricultural (alienable/disposable) lands. Attached is its confirmation by the Regional Office.
2. Respective portion thereof are maintained by the herein claimant.

I recommend granting of the survey authority desired.


ARNOLD V. GONZALES
Land Management Inspector/Investigating Officer

Purok Centro, Barangay III, Roxas, Palawan
Email Address: denrroxaspal@gmail.com

Geotagged pictures taken during ocular inspection and lot verification on Lot 3234, Cad 860-D located at Alimanguan, San Vicente, Palawan requested for issuance of survey authority by Elvira Loriega, et al...





Republic of the Philippines
Department of Environment and Natural Resources
MIMAROPA Region
COMMUNITY ENVIRONMENT AND NATURAL RESOURCES OFFICE
Bgy. III, Poblacion, Roxas, Palawan
Contact No. 09171606578
Email Address: cenroroxaspalawan@denr.gov.ph

DOCUMENT ACTION INFORMATION FORM

Doc. Ref. No.: 2023-0412

Date and Time received:

01/27/2023 10:44:11 am

From: ELVIRA R. LORIEGA

Document Type: Letters

BGY. ALIMANGUAN, ROXAS, PALAWAN

Subject: REQUEST FOR SURVEY AUTHORITY OF LOT 3234, CAD-860-D LOCATED IN BGY. ALIMANGUAN, SAN VICENTE, PALAWAN

Attachment(s): COURT CLEARANCE, BGY. CERTIFICATION, ID, JOINT AFFIDAVIT

Earmarked As :

Date:	From:	To:
	CENRO	APP
Action Recommended/Required: <input type="checkbox"/> For Action <input type="checkbox"/> For Approval <input type="checkbox"/> For Disbursement/ Payment <input type="checkbox"/> For Official Release <input type="checkbox"/> For Signature <input type="checkbox"/> For Review/ Recommendation <input type="checkbox"/> For Information, Record and File <input type="checkbox"/> For Indorsement to concerned Party(ies) <input type="checkbox"/> Return to Payee/Sender		Processing Time: <input type="checkbox"/> Urgent (w/in the day) <input type="checkbox"/> Priority (w/in 3 days) <input type="checkbox"/> Complex w/in 7 days w/in 20 days or shorter W/in ____ days or shorter
		Other Instruction(s): To x/A, p/b 1/27
Date:	From:	To:
01/27/23	MA	LMU, BGY. ALIMANGUAN
Action Recommended/Required: <input checked="" type="checkbox"/> For Action <input type="checkbox"/> For Approval <input type="checkbox"/> For Disbursement/ Payment <input type="checkbox"/> For Official Release <input type="checkbox"/> For Signature <input type="checkbox"/> For Review/ Recommendation <input type="checkbox"/> For Information, Record and File <input type="checkbox"/> For Indorsement to concerned Party(ies) <input type="checkbox"/> Return to Payee/Sender		Processing Time: <input type="checkbox"/> Urgent (w/in the day) <input type="checkbox"/> Priority (w/in 3 days) <input checked="" type="checkbox"/> Complex w/in 7 days w/in 20 days or shorter W/in ____ days or shorter
		Other Instruction(s): JN
Date:	From:	To:
Action Recommended/Required: <input type="checkbox"/> For Action <input type="checkbox"/> For Approval <input type="checkbox"/> For Disbursement/ Payment <input type="checkbox"/> For Official Release <input type="checkbox"/> For Signature <input type="checkbox"/> For Review/ Recommendation <input type="checkbox"/> For Information, Record and File <input type="checkbox"/> For Indorsement to concerned Party(ies) <input type="checkbox"/> Return to Payee/Sender		Processing Time: <input type="checkbox"/> Urgent (w/in the day) <input type="checkbox"/> Priority (w/in 3 days) <input type="checkbox"/> Complex w/in 7 days w/in 20 days or shorter W/in ____ days or shorter
		Other Instruction(s):
Date:	From:	To:
Action Recommended/Required: <input type="checkbox"/> For Action <input type="checkbox"/> For Approval <input type="checkbox"/> For Disbursement/ Payment <input type="checkbox"/> For Official Release <input type="checkbox"/> For Signature <input type="checkbox"/> For Review/ Recommendation <input type="checkbox"/> For Information, Record and File <input type="checkbox"/> For Indorsement to concerned Party(ies) <input type="checkbox"/> Return to Payee/Sender		Processing Time: <input type="checkbox"/> Urgent (w/in the day) <input type="checkbox"/> Priority (w/in 3 days) <input type="checkbox"/> Complex w/in 7 days w/in 20 days or shorter W/in ____ days or shorter
		Other Instruction(s):

Printed on 01/27/2023 10:49:31am Received at: INFORMATION DESK/R Received by: BALTAR, APRIL

Proj. 9-A, Block IV

LC-1614

9/23/52

10-36-48.53 / 119-K-42.45

LETTER REQUEST FOR SURVEY AUTHORITY

**The CENR Officer
Thru the Chief LMS
DENR Officer No. IV – 26
Roxas, Palawan**



Sir,

May I have the honor to request from your good office a Survey Authority for a Subdivision Survey of Lot 3234 of CAD 860D San Vicente Cadastre situated at Barangay Alimanguan, San Vicente, Palawan.

I will appoint Geodetic Engineer Alexis K. Aniar, a Private surveyor, to conduct the survey.

That I intend to file an appropriate land application on the aforementioned parcel of land, and that I am willing to cover any expenses incurred in connection with the aforementioned request.

That with regard to this topic, I will abide to all the existing rules and regulation pursuant to this matter.

Your favorable consideration in this regard will be strongly adhered to.

Very truly yours,

Elvira R. Moriega
Claimant

Brgy. Alimanguan, San Vicente, Palawan