



Republic of the Philippines
Department of Environment and Natural Resources
Provincial Environment and Natural Resources Office
MIMAROPA Region

Bgy. Sta. Monica, Puerto Princesa City, Palawan

E-mail: penropalawan@denr.gov.ph

Telfax No. (048) 433-5638 / (048) 433-5638

DENR MIMAROPA	
RECORDS SECTION	
RECEIVED	
BY:	
DATE:	
TIME:	

May 15, 2023

MEMORANDUM

FOR : The Regional Executive Director
DENR MIMAROPA
1515 DENR By the Bay Bldg., Roxas Boulevard,
Barangay 668, Ermita Manila

THRU : The OIC, Assistant Regional Director for Technical Services

FROM : The Provincial Environment and
Natural Resources Officer

SUBJECT : **COMPLETE STAFF WORK (CSW) ON THE APPLICATION
FOR PROTECTED AREA COMMUNITY-BASED RESOURCE
MANAGEMENT AGREEMENT (PACBRMA) OF
PAGKAKAISA, PAGTUTULUNGAN, KALIKASAN AY
PAKAINGATAN (PPKP) – PEOPLES ORGANIZATION
LOCATED AT CADLAO ISLAND, BARANGAY BUENA
SUERTE, EL NIDO, PALAWAN**

Forwarded is the memorandum dated March 20, 2023 from CENRO Taytay along with the Complete Staff Work (CSW) on the application for Protected Area Community-Based Resource Management Agreement (PACBRMA) of Pagkakaisa, Pagtutulungan, Kalikasan ay Pakaingatan (PPKP).

Attached also is the Certification of tenured migrants for the members of PPKP.

For information, record and further instruction.

“For the PENRO”


RONIE B. GANDEZA

DMO IV/ OIC TSD

In-Charge Office of the PENRO



DENR-PALAWAN
PENRO-RECORDS
RELEASED
By 
Date: **18 MAY 2023** 23-1397



COMMUNITY ENVIRONMENT AND NATURAL RESOURCES OFFICE

By the National Highway, Poblacion, Taytay, Palawan 5312

Mobile: 0926-505-9335 TM 0912-171-3889 TNT

Email: cenrotaytay@denr.gov.ph

**DENR PENRO
PALAWAN RECORDS
RECEIVED**

March 20, 2023

MEMORANDUM

BY: _____
DATE: Mar 23 2023 DN 23-3298

FOR : The Provincial Environment and Natural Resources Officer- Palawan
Sta. Monica, Puerto Princesa City

FROM : The Community Environment and Natural Resources Officer

SUBJECT : **COMPLETE STAFF WORK (CSW) ON THE APPLICATION FOR PROTECTED AREA COMMUNICATION-BASED RESOURCE MANAGEMENT AGREEMENT (PACBRMA) OF PAGKAKAISA, PAGTUTULUNGAN, KALIKASAN AY PAKAINGATAN (PPKP)-PEOPLES ORGANIZATION LOCATED AT CADLAO ISLAND, BARANGAY BUENA SUERTE, EL NIDO, PALAWAN**

Respectfully forwarded is the Memorandum dated March 6, 2023 of Protected Area Superintendent (PASu) Mildred A. Suza of El Nido-Taytay Managed Resource Protected Area (ENTMRPA), El Nido, Palawan.

The PAMO-ENTMRPA is requesting a copy of recommendation/observation from the PENR Office regarding the returned PACBRMA application of PPKP to include in the CSW of the same. A certification certifying the members of PPKP is a tenured migrants is attached on this memorandum for your reference.

For your information and further instruction.

CONRADO M. CORPUZ

Cc: PAMO-ENTMRPA

**DENR CENRO
TAYTAY, PALAWAN
RELEASED**

BY: _____
DATE: MAR 30 2023 127



Republic of the Philippines
Department of Environment and Natural Resources
MIMAROPA Region
Community Environment and Natural Resources Office
EL NIDO-TAYTAY MANAGED RESOURCE PROTECTED AREA
Calle Real, Bgy. Masagana, El Nido, Palawan 5313
Landline No. 048-716-0674
Email: entmrpa@gmail.com

March 6, 2023

MEMORANDUM

FOR : The Community Environment and Natural Resources Officer
Taytay, Palawan

FROM : The Protected Area Superintendent
El Nido-Taytay Managed Resource Protected Area

SUBJECT : **COMPLETE STAFF WORK (CSW) ON THE APPLICATION FOR PROTECTED AREA COMMUNITY-BASED RESOURCE MANAGEMENT AGREEMENT (PACBRMA) OF PAGKAKAISA PAGTUTULUNGAN KALIKASAN AY PAGKAINGATAN (PPKP)-PEOPLE'S ORGANIZATION LOCATED AT CADLAO ISLAND, BARANGAY BUENA SUERTE, EL NIDO, PALAWAN**

DENR CENRO
TAYTAY, PALAWAN
RECEIVED
BY: *[Signature]*
DATE: 3-14-23 CN 1140

Relative to the memorandum from the CENRO dated November 14, 2022 with instruction to include the recommendation to the Complete Staff Work from the memorandum of Land Management Office II dated November 14, 2022 before submitting the application to the Regional Office through PENRO-Palawan.

In the No. 1 observation, when the PACBRMA application was returned to PAMO per memorandum from the CENRO dated May 5, 2020 (copy attached) there is no document from the PENRO why the application was returned to ENTMRPA PAMO.

Be informed further, that the Pagkakaisa Pagtutulungan Kalikasan ay Pakaingatan (PPKP) resubmitted the list of officers and members for compliance to the instruction.

Attached is the Certification certifying that the members of PPKP are tenured migrants as well as the three (3) immediate family of the deceased members per Survey and Registration of Protected Area Occupant (SRPAO) dated September 1999. The certification issued was based on the report by ENTMRPA PAMO staff Ms. Faith D. Bangalisan.

For information and record.

DENR - PAO
ENTMRPA
El Nido, Palawan
RELEASED
By: *[Signature]*
Date: 03-06-23
C.N.: 0202

[Signature]
MILDRED A. SUZA
27



Republic of the Philippines
Department of Environment and Natural Resources
Region IV- MIMAROPA
COMMUNITY ENVIRONMENT AND NATURAL RESOURCES OFFICE
5312 Taytay, Palawan
e-mail ad: cenrotaytay@denr.gov.ph
Contact Nos. 0912 171 3889 (S)/0917 158 9399 (G)


November 14, 2022

MEMORANDUM

TO : The Protected Area Superintendent
El Nido-Taytay Managed Resource
Protected Area

FROM : The Community Environment and
Natural Resources Officer

SUBJECT : **COMPLETE STAFF WORK (CSW) ON THE APPLICATION
FOR PROTECTED AREA COMMUNITY-BASED RESOURCE
MANAGEMENT AGREEMENT (PACBRMA) OF
PAGKAKAISA PAGTUTULUNGAN KALIKASAN AY
PAGKAINGATAN (PPKP) - PEOPLE'S ORGANIZATION
LOCATED AT CADLAO ISLAND, BARANGAY BUENA
SUERTE, EL NIDO, PALAWAN**



Respectfully returning the application for Protected Area Community-Based Resource Management greent (PACBRMA) of Pagkakaisa Pagtutulungan Kalikasan ay Pagingatan (PPKP) People's Organization with the Memorandum of Land Management Office II on her observations and recommendation upon review of the said documents.

In view hereof, you are hereby instructed to include her recommendations to the Complete Staff Work before submitting the application to the Regional Office through PENRO-Palawan

For information and compliance.

**DENR CENRO
TAYTAY, PALAWAN
RELEASED**

BY:
DATE: NOV 17 2022 3370

CONRADO M. CORPUZ



Republic of the Philippines
Department of Environment and Natural Resources
Region IV- MIMAROPA
COMMUNITY ENVIRONMENT AND NATURAL RESOURCES OFFICE
5312 Taytay, Palawan
e-mail ad: cenrotaytay@denr.gov.ph
Contact Nos. 0912 171 3889 (S)/0917 158 9399 (G)

November 14, 2022

MEMORANDUM

TO : The Protected Area Superintendent
El Nido-Taytay Managed Resource
Protected Area

FROM : The Community Environment and
Natural Resources Officer

SUBJECT : **COMPLETE STAFF WORK (CSW) ON THE APPLICATION
FOR PROTECTED AREA COMMUNITY-BASED RESOURCE
MANAGEMENT AGREEMENT (PACBRMA) OF
PAGKAKAISA PAGTUTULUNGAN KALIKASAN AY
PAGKAINGATAN (PPKP) - PEOPLE'S ORGANIZATION
LOCATED AT CADLAO ISLAND, BARANGAY BUENA
SUERTE, EL NIDO, PALAWAN**

Respectfully returning the application for Protected Area Community-Based Resource Management Agreement (PACBRMA) of Pagkakaisa Pagtutulungan Kalikasan ay Pagingatan (PPKP) People's Organization with the Memorandum of Land Management Office II on her observations and recommendation upon review of the said documents.

In view hereof, you are hereby instructed to include her recommendations to the Complete Staff Work before submitting the application to the Regional Office through PENRO-Palawan

For information and compliance.

DENR CENRO
TAYTAY, PALAWAN
RELEASED
BY:
DATE: NOV 17 2022

CONRADO M. CORPUZ

1 | Page



Republic of the Philippines
Department of Environment and Natural Resources
MIMAROPA Region
COMMUNITY ENVIRONMENT AND NATURAL RESOURCES OFFICE
By the National Highway, Poblacion, Taytay, Palawan 5312
Contact Nos. 0912 171 3889 (S)/0926 505 9335 (G)
e-mail ad: cenrotaytay@denr.gov.ph


November 14, 2022

MEMORANDUM

FOR : The Community Environment and
Natural Resources Officer
Taytay – El Nido, Palawan

FROM : Land Management Officer II

SUBJECT : **COMPLETE STAFF WORK (CSW) ON THE APPLICATION
FOR PROTECTED AREA COMMUNITY-BASED RESOURCE
MANAGEMENT AGREEMENT (PACBRMA) OF
PAGKAKAISA PAGTUTULUNGAN KALIKASAN AY
PAGKAINGATAN (PPKP) - PEOPLE'S ORGANIZATION
LOCATED AT CADLAO ISLAND, BARANGAY BUENA
SUERTE, EL NIDO, PALAWAN**



Respectfully submitting the observation and recommendation of the undersigned regarding the Complete Staff Work (CSW) on the application of Protected Area Community-Based Resource Management Agreement (PACBRMA) of Pagkakaisa Pagtutulungan Kalikasan ay Pagkaingatan (PPKP) – People's Organization over a portion of land in Cadlao Island, Barangay Buena Suerte, El Nido, Palawan.


Observation/s

1. The application was approved by the Protected Area Management Board on March 8, 2017 and has been forwarded to the Provincial Environment and Natural Resource Office (PENRO) on August 29, 2017. The PENRO returned back to CENRO the said application and was turned over to PAMO-ENTMRPA on May 5, 2020. It is not stated in the CSW the observations of the PENRO why the application was returned back for compliance.
2. As per CSW, PPKP officers and members are tenured migrants based on conducted Socio Economic Assessment and Monitoring System (SEAMS) in 2018. However, the application has no attached certification that officers and members are tenured migrants based on the list of Survey and Registration of Protected Area Occupant (SRPAO). Conducted SEAMS in ENTMRPA has no generated data/list of tenured migrants.

Recommendation/s:

1. Include in the CSW the observation/instruction of PENRO and the action or compliance hereto.
2. Protected Area Management Office (PAMO) to issue certification on the fact that officers and members of Pagkakaisa Pagtutulungan Kalikasan ay Pagkaingatan (PPKP) are tenured migrants based on the available list.

For information and further evaluation/instruction.


ELVIE G. BASE



Republic of the Philippines
Department of Environment and Natural Resources
Region IV- MIMAROPA
COMMUNITY ENVIRONMENT AND NATURAL RESOURCES OFFICE
5312 Taytay, Palawan

May 5, 2020



DENR - PAO
ENTMRPA,
El Nido, Palawan

RECEIVED

By: [Signature]
Date: 05-22-20
C.N.: 2020-0381

MEMORANDUM

TO : The Protected Area Superintendent
El Nido-Taytay Managed Resource Protected Area

FROM : Community Environment and
Natural Resources Officer

SUBJECT : **LIST OF SAPA APPLICANTS WITH CORRESPONDING
FOLDERS**

As agreed during the staff meeting today, we are hereby turning over to your Office the folders and enclosed records of SAPA applications as indicated in the list covering areas within your administrative jurisdiction for your level of action. It is expected that future receipts of these applications in this Office shall be then fully compliant of the requirements.

Please be informed also that some, if not all, of these applications were subjected to issuance of call-up letters to the applicants to complete the submission of the requirements within one (1) month from the receipt of said letters or application shall be cancelled or rejected. You may need to notify the applicants of this turn-over.

For now, the Permitting Unit of the Regulation and Permitting Section is establishing a database on the matter which you may avail a copy soon.

Please acknowledge your receipt hereof. Thank you.

For immediate compliance.

[Signature]
ALAN L. VALLES

DENR - PAO
TAYTAY, PALAWAN
RECEIVED
BY: [Signature]
DATE: 05-16-2020

By the National Highway, Poblacion, Taytay, Palawan 5312
Contact No.: 09265059335 (Globe) / 09121713889 (Smart)
Email address: comptataytay@yabw.com.ph

LIST OF SAPA APPLICANTS WITH CORRESPONDING FOLDERS

No	Proponent	No.	Proponent
1	Ten Knots Phil. Inc.	38	CED Garden and Landscaping Services
2	Ten Knots Phil. Inc.	39	Pagkakaisa Pagtutulungan, Kalikasan ay Pagkaingatan Eco-tourism Service Cooperative
3	Ten Knots Phil. Inc.	40	Oceano Bay Resort Vacation and Leisure Club
4	Ten Knots Phil. Inc.	41	Porterio Dela Cruz Pimentel
5	Ten Knots Phil. Inc.	42	Solar Pacific City Sun Corporation
6	Ten Knots Phil. Inc.	43	Cuayan Island Resort Philippines Inc.
7	Ten Knots Phil. Inc.	44	Vicente Perez Jr.
8	Ten Knots Phil. Inc.	45	El Nido Via Ferrata Nature Interpretation and Eco-tourism (Nayarance Corp.)
9	Ten Knots Phil. Inc.	46	Jahrlar Realty and Development Corporation
10	Ten Knots Phil. Inc.	47	Wilfredo Baccarez Jr.
11	Ten Knots Phil. Inc.	48	Orlando Oila
12	Ten Knots Phil. Inc.	49	Antonia Brigada Bustamante
13	Cadlao Jungle Eco-Camp	50	Seahorse and Mangrove Resort
14	Taputan Island Eco-Camp	51	Los Cabanos Beach Resort
15	Raul Anthony A. Concepcion	52	Nayarance Corporation
16	James Rodel B. Valino	53	Royal Premier Leisure and Development Corporation
17	Delia Magtoto	54	Smart Communication Inc. Cell site
18	Manalolaw Investment Inc.	55	Antonio Alvarez et al
19	Pandimarine Inc.	56	Kenneth Laurence Tiu
20	Entalula Island Gateway El Nido	57	Henolano Soldivillo
21	Inambogol Island Gateway	58	Enclaves Resort Project
22	Island Gateway El Nido	59	Brenda Flores
23	Kadluan Properties Inc.		
24	Green Turtle Resort		
25	Amy Alvarez	7	El Nido Coastal Leisure Resort (JTB)
26	Adam Columbus O. Dela Cruz	7	Caliza Deo-Resort (JTB)
27	Felix Acheron Jr.		
28	Cyril Dela Cruz (Casa Mike Ella)		
29	Eric Van Engelgem (coco resort)		
30	El Nido Hip Hostel Somersault Holdings El Nido, Inc.		
31	Oscar Dela Cruz (Oca's sunset inn)		
32	Jerry Centeno (centino inn)		
33	Marianne Dela Cruz Gacasa (Arbor Beach Cottage)		
34	Sophias Beach Guest House		
35	Razorcode Corp Inc.		
36	Hanna's Beach Cottages		
37	Pops District Dormitels of Sampaloc Holdings Corporation		

By the National Highway, Poblacion, Taytay, Palawan 5312
 Contact No.: 09265059335 (Globe) / 09121713889 (Smart)
 Email address: corongcorong@corongcorong.com.ph



CERTIFICATION

TO WHOM IT MAY CONCERN:

This is to certify that the based on the report of ENMRPA PAMO staff dated March 2, 2023, the following names are listed in the Survey and Registration of Protected Area Occupant (SRPAO) conducted on September 1999 and occupants five (5) years before the El Nido Managed Resource Protected Area (ENMRPA) declaration as protected area per Presidential Proclamation No. 32 dated October 8, 1998, to wit;

1. Policarpio P. Ramos Jr.;
2. Rodito C. Laudan;
3. Rogelio Manal;
4. Miguel Javier;
5. Joel Monterde;
6. Edgardo Dellosa;
7. Melchor David (Deceased) married to Rosanna A. David;
8. Marcelino Javier (Deceased) married to Cynthia Javier; and,
9. Renerio Ruiz (Deceased) married to Norma R. Ruiz:

This certification is issued this 6th day of March 2023 for Protected Area Community-Based Resource Management Agreement (PACBRMA) application.



[Signature]
MILDRED A. SUZA
Protected Area Superintendent

Amount Paid : ₱60.00
Official Receipt No.: 1174116 G
Date Issued : MAR 08 2023

Caution: Any erasure or alteration hereon renders this document void.



Republic of the Philippines
Department of Environment and Natural Resources
MIMAROPA Region
Community Environment and Natural Resources Office
EL NIDO-TAYTAY MANAGED RESOURCE PROTECTED AREA
Calle Real, Bgy. Masagana, El Nido, Palawan 5313
Landline No. 048-716-0674
Email: denrpao_elnidopal@yahoo.com / entmrpa@gmail.com


October 21, 2022

MEMORANDUM

FOR : The Community Environment and Natural Resources Officer
Taytay, Palawan

FROM : The Protected Area Superintendent
El Nido-Taytay Managed Resource Protected Area

SUBJECT : **COMPLETE STAFF WORK (CSW) ON THE APPLICATION FOR PROTECTED AREA COMMUNITY-BASED RESOURCE MANAGEMENT AGREEMENT (PACBRMA) OF PAGKAKAISA PAGTUTULUNGAN KALIKASAN AY PAGKAINGATAN (PPKP)- PEOPLE'S ORGANIZATION LOCATED AT CADLAO ISLAND, BARANGAY BUENA SUERTE, EL NIDO, PALAWAN**



This pertains to the application for Protected Area Community-Based Resource Management Agreement (PACBRMA) of Pagkakaisa Pagtutulungan Kalikasan ay Pagkaingatan (PPKP)- people's organization located at Cadlao Island, Bgy. Buena Suerte, El Nido, Palawan covering 36.500 hectares.

Hereunder is the chronological list and available documents and action taken by this office on the PACBRMA application:

1. On March 8, 2017, the co-management area between the DENR and PPKP thru PACBRMA instrument was approved by the Protected Area Management Board (PAMB) during its en banc meeting at Seaslug's Bar and Restaurant, National Highway, Bgy. Maligaya, El Nido, Palawan per PAMB Resolution No. 2017-015 series of 2017;
2. On July 11, 2017, Mr. Policarpio P. Ramos Jr., Chairperson of PPKP, submitted a letter of intent addressed to PASu Alexander E. Mancio signifying the intention to apply for PACBRMA on a certain area in Cadlao Island, Bgy. Buena Suerte, El Nido, Palawan with attached documents, to wit:
 - a. Application form;
 - b. List of Officers;
 - c. Resolution No. 006 Series of 2016 "A resolution authorizing Policarpio P. Ramos Jr., BOD Chairperson of PPKP to transact, process and sign any legal documents pertaining to the application of PACBRMA within certain portion of Cadlao Island, Bgy. Buena Suerte, El Nido, Palawan";
 - d. List of Members/Spouse;
 - e. Cooperative Development Authority Certificate of Registration to PPKP with Registration No. 9250-1040000000031247 dated October 27, 2015; and,
 - f. Department of Labor and Employment to PPKP with registration no. 015-2567 dated January 16, 2015;
3. On August 11, 2017, a memorandum from the PASu for Regional Director thru the PENRO and CENRO was submitted with subject "Progress report on the target activity on the issuance of tenurial instrument within ENTMRPA El Nido, Palawan". In the memorandum attached are the pertinent documents for PACBRMA application for review and evaluation;

4. On August 29, 2017, OIC, CENRO Pablo L. Cruz forwarded the memorandum of PASu dated August 11, 2017 to PENRO;
5. On May 5, 2020, CENRO Alan L. Valle turned-over to the El Nido-Taytay Managed Resource Protected Area (ENTMRPA) Protected Area Management Office (PAMO) the folder of Pagkakaisa, Pagtutulungan, Kalikasan ay Pakaingatan (PPKP) for further review and action;
6. On 2021, this office communicated thru face to face to PPKP together with Malampaya Foundation Inc. (MFI) regarding the lacking requirements and the documents to be updated to support their PACBRMA application;
7. On November 3, 2021, MFI staff submitted thru email the google map and PAMB endorsement of PPKP for PACBRMA application;
8. On November 29, 2021, MFI facilitated the Eco Brief Training Seminar to people's organization;
9. On November 30, 2021 to December 3, 2021, MFI facilitated the Trail Development, Building and Management Training Seminar to people's organization;
10. On December 8, 2021, Mr. Policarpio P. Ramos Jr. submitted a letter addressed to PASu Mildred A. Suza regarding their PACBRMA application with attached documents, to wit;
 - a. Letter of intent dated December 8, 2021;
 - b. Duly accomplished application form;
 - c. Google Earth map;
 - d. Department of Labor and Employment to PPKP with registration no. 015-2567 dated January 16, 2015;
 - e. List of Officers;
 - f. List of members/spouse with complete address;
 - g. Kapasiyahang Bilang 01 Serye 2021 "Kapasiyahang pag-iindorso hinggil sa pagsusumiti ng aplikasyong PACBRMA at pagpapahintulot sa pangulo ng Pagkakaisa Pagtutulungan Kalikasan ay Pagkaingatan (PPKP) sa pagpasa ng proyektong Cadlao Eco Trail sa mga kinauukulang Ahensya ng Lokal at Nasyunal ng Gobyerno"
 - h. Map of the Area with a total area of 36.500 hectares; and,
 - i. PA Zoning map falls within the Strict Protection Zone (SPZ) of the indicative terrestrial plan of Protected Area of El Nido-Taytay Managed Resource Protected Area:
11. On September 9, 2022, Barangay Resolution No. 058 series of 2022 entitled "A Resolution Endorsing the application of Pagkakaisa, Pagtutulungan, Kalikasan ay Pakaingatan (PPKP) for the Protected Area Community-Based Resource Management Area (PACBRMA) and the Cadlao Ecotrail project in Cadlao Island, Bgy, Buena Suerte, El Nido, Palawan";
12. On October 2, 2022, the draft tripartite MOA of DENR, MFI and PPKP was sent to ENTMRPA email address for review;
13. On October 8, 2022, the edited draft MOA of DENR, MFI and PPKP was sent to CENRO and PENRO email addresses as an advanced copy for further review and approval; and,
14. On October 21, 2022, copy of assessment of noteworthy flora in the established eco-trail at Cadlao Island, Bgy. Buena Suerte, El Nido, Palawan with attached of flora list dated August 2-3, 2014 was forwarded to ENTMRPA email address:

Please be informed that upon verification of this office, the PPKP officers and the members were all listed as tenured migrants based on SEAMS conducted in 2018. Per Protected Area Management Plan (PAMP) Section 5.5.2 Management Prescriptions for the Terrestrial Zones Table 46 allowed land and resource uses and management prescriptions for Terrestrial Strict Protection Zone or SPZ (ECAN Core Zone) of the ENTMRPA under Forest/Karst for tourism states "no new structure; for existing structure/project inside forest/ karst no expansion; soft impact guided tourism (bird watching, trekking, rock climbing), no disturbance to wildlife and no waste left onsite; no camping/overnight stay, PAMO will operate or train community or LGU with permit and SAPA from DENR and clearance from the PAMB, appropriate fees and charges for IPAF".

The assessment of noteworthy flora in the established eco-trail at Cadlao Island, Bgy. Buena Suerte, El Nido, Palawan with attached of flora list assessed last August 2-3, 2014 was already submitted.

The approved minutes of PAMB en banc meeting and the ENTMRPA PAMB Resolution No. 2017-015 series of 2017 "A Resolution Allowing the Co-Management Area Between the DENR and PPKP thru PACBRMA Instrument" was forwarded to higher office for review and approval per memorandum dated July 26, 2017.

The applied area covers 36.50 hectares including the Cadlao ecotrail project in Cadlao Island, Bgy. Buena Suerte, El Nido, Palawan.


The draft Memorandum of Agreement (MOA) is also attached for review. The MOA aims to assist the people's organization, PPKP, to start with the project to be funded by the Malapaya Foundation Inc. (MFI) while the application for PACBRMA is still on process and review of the DENR higher office.


RECOMMENDATIONS

After thorough review and evaluation on the PACBRMA application together with the submitted requirements, this office hereby endorses the complete four (4) sets of documents for further evaluation.

With the above findings and diligent compliance of the MFI and PPKP in completing the documentary requirements per DAO 2002-02 "Establishment and Management of Community-Based Program in Protected Area" dated January 03, 2002, this office recommends the issuance of Protected Area Community-Based Resource Management Agreement (PACBRMA) for Pagkakaisa Pagtutulungan Kalikasan ay Pakaingatan (PPKP) located at Cadlao Island, Bgy. Buena Suerte, El Nido, Palawan covering a total area of 36.50 hectares. Further recommends that the MOA be finalized and signed.

For information, review and approval.




MILDRED A. SUZA



PAGKAKAISA, PAGTUTULUNGAN KALIKASAN AY PAKAINGATAN
ECO-TOURISM SERVICE COOPERATIVE (PPKP)
CABIGSING, BARANGAY BUENA SUERTE, EL NIDO, PALAWAN
Mobile Number 0948-088-9585/0946-901-6739
REGISTRATION No. 9520-1040000000031247
CIN 40201531247
TIN 701-677-079

July 11, 2017

MR. ALEXANDER E. MANCIO

Protected Area Superintendent (PASu)
El Nido-Taytay Manage Resource Protected Area
El Nido, Palawan

Dear PASu Mancio;

Greetings!

The Pagkakaisa, Pagtutulungan Kalikasan ay Pakaingatan Eco-Tourism Service Cooperative (PPKP) with address at Cabigsing, Barangay Buena Suerte, El Nido, Palawan is signifying its intention to apply for Protected Area Community Based Resource Management Agreement (PACBRMA) on a certain area of Cadlao island of this Barangay, which will be our tool for tenurial security to develop, utilize, manage, conserve and protect certain area of Cadlao Island subsumed within the El Nido -Taytay Managed Resource Protected Area (ENTRMRPA).

The Pagkakaisa, Pagtutulungan Kalikasan ay Pakaingatan Eco-Tourism Service Cooperative (PPKP), An organization composed of tenured migrant communities which primarily objective is to strengthen, promoting, protecting and conserving the surrounding terrestrial and coastal area of Barangay Buena Suerte thru establishing low impact eco-tourism project for sustainability and empower the community while generating income from eco-tourism activities.

With these goals and objectives, we believe to strengthen the management and effectiveness of Cadlao ecosystems within the Barangay Buena suerte, along with its active constituents working hand-in-hand in maintaining the integrity of this important Community Based Program.

Attached here are the pertaining documents for the application of PACBRMA.

1. Application form
2. Certificate of Registration of the Peoples Organization
3. List of Officers.
4. List of members including address and complete name of spouse. If any, and certified by PAMB as qualified tenured migrants.
5. Resolution from the members of the PO allowing its president or head to file the PACBRMA.

Thank you for your kind attention and merits your favourable action on this request.

Sincerely;

POLICARPIO P. RAMOS JR.
Chairperson



Republic of the Philippines
Department of Environment and Natural Resources
Region IV- MIMAROPA
OFFICE OF THE PROTECTED AREA SUPERINTENDENT
El Nido-Taytay Managed Resource Protected Area
El Nido, Palawan

July 26, 2017

MEMORANDUM

FOR : The Provincial Environment and
Natural Resources Officer
Sta. Monica, Puerto Princesa City

THRU : The Community Environment and
Natural Resources Officer
Taytay, Palawan

FROM : The Protected Area Superintendent
El Nido Taytay Managed Resource Protected Area
El Nido, Palawan


SUBJECT : **DOCUMENTATION REPORT ON THE CONDUCTED PAMB
MEETING ON MARCH 8, 2017 FOR EL NIDO-TAYTAYMANAGED
RESOURCE PROTECTED AREA (ENTMRPA) EL NIDO, PALAWAN**

Respectfully submitted are the following documentation reports relative to the conducted PAMB Enbanc meeting on March 8, 2017 at Seaslugs Bar and Restaurant for El Nido-Taytay Managed Resource Protected Area (ENTMRPA), El Nido, Palawan.

1. Minutes of the PAMB meeting;
2. Summary of the minutes of the PAMB meeting; and
3. Resolutions passed by the board.

Please be informed that during the PAMB meeting fifteen (15) resolutions passed by the board in support to the effective management, conservation and protection of the Protected Area.

For your information, review and approval.



ALEXANDER E. MANCIO

by the Protected Area Office ENTMRPA, El Nido, Palawan
email ad: el_nido@denr.gov.ph

Republic of the Philippines
Department of Environment and Natural Resources
MIMAROPA Region
COMMUNITY ENVIRONMENT AND NATURAL RESOURCES OFFICE
5312 Taytay, Palawan

29 August 2017

MEMORANDUM

FOR The Regional Director
MIMAROPA Region
1515 L&S Building, Roxas Blvd.
Ermita, Manila

THRU The Provincial Environment and
Natural Resources Officer
Sta. Monica, Puerto Princesa City


FROM The OIC, Community Environment
And Natural Resources Officer

SUBJECT PROGRESS REPORT ON THE TARGET ACTIVITY ON THE
ISSUANCE OF TENURIAL INSTRUMENT WITHIN EL NIDO-
MANAGED RESOURCE PROTECTED AREA (ENTMRPA), EL
NIDO, PALAWAN.

Respectfully forwarded is the memorandum report of PASu Alexander E. Mancio regarding the above-subject. This submission is in compliance to our target activity on the issuance of Tenurial Instrument within the Protected Area under A.03.G.3 Issuance of Protected Area Community Based Resource Management Agreement (PABRMA) MFO 3, Ecosystem Regulation Services for El Nido-Taytay Managed Resource Protected Area (ENTMRPA), El Nido, Palawan.

Please be informed that ENTMRPA have provided technical assistance to the Pagkakaisa, Pagtutulungan, Kalikasan ay Pakaingatan Eco-tourism Service Cooperative (PPKP) for their PACBRMA application which was located at Cadiao Island, Barangay Buena Fe Suerte, El Nido, Palawan and assisted also in map preparation of the applied area. Attached are the supporting documents for the PACBRMA application of PPKP.

For his information and record.


PABLO L. CRUZ

Copy furnished:
PAO ENTMRPA

DENR CENRO
TAYTAY, PALAWAN
RELEASED
DATE: 08/30/17 CN 1642

by the National Highway, Poblacion, Taytay, Palawan 5312
emailed: taytay@denr.gov.ph

Republic of the Philippines
Department of Environment and Natural Resources
Region IV- MIMAROPA
OFFICE OF THE PROTECTED AREA SUPERINTENDENT
El Nido-Taytay Managed Resource Protected Area
El Nido, Palawan

August 11, 2017

MEMORANDUM:

FOR : The Regional Director
DENR-MIMAROPA, Region
1515 L&S Bldg. Roxas Blvd., Ermita, Manila

THRU : The Provincial Environment and
Natural Resources Officer
Sta Monica, Puerto Princesa City

: The Community Environment and
Natural Resources Officer
Taytay, Palawan

FROM : The Protected Area Superintendent
El Nido-Taytay Managed Resource Protected Area
El Nido, Palawan

SUBJECT : PROGRESS REPORT ON THE TARGET ACTIVITY ON
THE ISSUANCE OF TENURIAL INSTRUMENT
WITHIN EL NIDO-TAYTAY MANAGED RESOURCE
PROTECTED AREA (ENTMRPA) EL NIDO, PALAWAN

This pertains to our target activity on the issuance of Tenurial Instrument within the Protected Area under A.03.G.3 Issuance of Protected Area Community Based Resource Management Agreement (PACBRMA) MFO 3, Ecosystem Regulation Services for El Nido-Taytay Managed Resource Protected Area (ENTMRPA), El Nido, Palawan.

Please be informed that for the target activity, we have provided technical assistance to the Pagkakaisa Pagtutulungan, Kalikasan ay Pakaingatan Eco-tourism Service Cooperative (PPKP) for their PACBRMA application located at Cadlao Island, Barangay Buena Suerte, El Nido, Palawan. The said People's Organization were also assisted on the Map preparation of the applied area.

Attached are the following documents for your review and evaluation.

1. Request Letter
2. Application form (PACBRMA)
3. Certificate of Registration of the People's Organization
4. List of Officers
5. List of members including address and complete name of spouse. If any, and certified by PAMB as qualified tenured migrants.
6. Resolution from the members of the PO allowing its president or head to file the PACBRMA.

For his information, consideration and record.

ALEXANDER E. MANCIO

DENR-MIMAROPA
ENTMRPA
El Nido, Palawan

RELEASED

By: [Signature]
Date: August 11, 2017
C.N. 260



Republic of the Philippines
Department of Environmental and Natural Resources
OFFICE OF THE PROTECTED AREA SUPERINTENDENT
El Nido-Taytay Managed Resource Protected Area
El Nido, Palawan

EXCERPTS FROM THE MINUTES OF THE PAMB ENBANC OF EL NIDO-TAYTAY MANAGED RESOURCE PROTECTED AREA HELD ON MARCH 08, 2017 AT SEASLUGS BAR AND RESTAURANT, NATIONAL HIGHWAY, BARANGAY MALIGAYA, EL NIDO, PALAWAN.

RESOLUTION NO. 2017-015
Series of 2017

A RESOLUTION ALLOWING THE CO-MANAGEMENT AREA BETWEEN THE DENR AND PPKP THRU PACBARMA INSTRUMENT

WHEREAS, the Protected Area Management Board (PAMB) is mandated under the law to decide matters relating to protection and General Administration of the area in accordance with the General Management Plan;

WHEREAS, the PAMB Board is allowing the C-Management Area between DENR and PPKP thru PACBARMA Instrument;

WHEREAS, the PAMB Board hereby recommend the PPKP the configuration and re-design of core zone to avoid its effect on design of marine protected area;

NOW THEREFORE, on motion of Mr. Henry Fernandez and unanimously seconded; be it;


RESOLVE, AS IT HEREBY RESOLVED, allowing the Co-Management Area between DENR and PPKP thru PACBARMA Instrument;

RESOLVED FINALLY, that copies of this resolution be forwarded to the Sangguniang Bayan of El Nido; Community Environment and Natural Resources Office, Taytay, Palawan; the Sangguniang Panlalawigan, Puerto Princesa City; Palawan Council for Sustainable Development, Puerto Princesa City; Provincial Environment and Natural Resources Office, Puerto Princesa City; Director of PAWB, Manila; RED DENR-IV MIMAROPA Manila and all concerned agencies for their information and appropriate action.


APPROVED: 8th day of March 2017.

I hereby certify the correctness of the foregoing resolution.

Prepared by:


HILARIO V. REGONDOLA JR.
SEMS/PA&U-ENTMRPA
PAMB Head Secretariat

Attested by:


NIEVES C. ROSENTO
Mayor, El Nido, PAMB Vice-Chairperson
Presiding Officer
El Nido-Taytay Managed Resource Protected Area

Approved by:

NATIVIDAD Y. BERNARDINO
Co-Chairman of the Board/
Regional Director, MIMAROPA

DRAFT MOA of DENR, MFI and PPKP

2 messages

PASu EL NIDO PALAWAN <entmrpa@gmail.com>


Sat, Oct 8, 2022 at 6:25 AM

To: R4B CENRO Taytay <cenrotaytay@denr.gov.ph>, Alan Valle <alanvalle011@gmail.com>, R4B PENRO Palawan <penropalawan@denr.gov.ph>, Felizardo Cayatoc <fbcayatocenro2018@gmail.com>, Ben Herrera <ebenezer.herrera@malampayaafoundation.org>

Good day, attached file is an advance copy for your review. Please acknowledge receipt of this email. Thank you.

-ENTMRPA staff

Facebook Page

 **MOA_DENR MFI PPKP_CadlaoEcotrail_edited.docx**
3560K

R4B PENRO Palawan <penropalawan@denr.gov.ph>

Mon, Oct 10, 2022 at 11:02 AM

To: PASu EL NIDO PALAWAN <entmrpa@gmail.com>

Dear Sir/Madam:

Good day!

This is to acknowledge our receipt of your email.

Thank you.

Yours truly,

FELIZARDO B. CAYATOC

Provincial Environment
and Natural Resources Officer

DENR-PENRO Palawan
Bgy. Sta. Monica
Puerto Princesa City
5300 Palawan
PHILIPPINES

Email: penropalawan@denr.gov.ph

Website: www.denrpalawan.tk

Telephone Numbers:

Office of the PENRO +63 (48) 434-8791

Information Desk +63 (48) 433-5638

Planning Office +63 (48) 433-2050

Cashier's Office +63 (48) 433-1391

[Quoted text hidden]



TRIPARTITE MEMORANDUM OF AGREEMENT

KNOWN ALL MEN BY THESE PRESENTS:

This **TRIPARTITE MEMORANDUM OF AGREEMENT** made and entered into among and between the following Parties:

DEPARTMENT OF ENVIRONMENT AND NATURAL RESOURCES Region IV-B with the office address DENR by the Bay Bldg., 1515 Roxas Boulevard, Malate, Manila represented by Regional Executive Director **LORMELYN E. CLAUDIO** herein referred to as the **DENR**;

PAGKAKAISA PAGTUTULUNGAN KALIKASAN AY PAGKAINGATAN in Barangay Buena Suerte, Municipality of El Nido, Province of Palawan represented by its President **POLICARPIO RAMOS JR.** herein referred to as the **PPKP**.

-and-

MALAMPAYA FOUNDATION, INC. with office address at the 22nd Floor Asian Star Building, Asean Drive corner Singapura Lane, Filinvest Corporate City, Alabang, Muntinlupa City, by **KAREN H. AGABIN** hereinafter referred to as the **MFI**;

Each, a "Party" and collectively, the "Parties"

WITNESSETH THAT

WHEREAS, Executive Order No. 578, the National Policy on Biological Diversity, mandates that it shall be the policy of the state to protect, conserve and sustainably use biological diversity in Verde Island Passage Marine Corridor (VIPMC) and in all Philippine territory within the Sulu-Sulawesi Marine Eco-region (SSME) to ensure and secure the well-being of present and future generation of Filipinos;

WHEREAS, the DENR is the primary government agency responsible for the conservation, protection and management of environmental and natural resources;

WHEREAS, the DENR Administrative Order 2004-32 Sec. 1 states that it is the basic policy of the Department to promote the conservation of biodiversity and sustainable development in protected areas and buffer zones in order to maintain essential ecological processes and life support systems which will enhance people's capacity to sustain human life and development, as well as plants and animals;

WHEREAS, the DENR through the Community-Based Program (CBP) shall give opportunities to organized tenured migrant communities and indigenous peoples to manage, develop, utilize, conserve and protect the resources within the zones of the protected area and buffer zones consistent with the PAMP;

WHEREAS, MFI, as the social investment arm of the Malampaya Joint Venture partners, is engaged in implementing socio-economic and environmental conservation programs in select sites in five Northern Palawan, namely Taytay, El Nido, Linapacan, Coron and Culion;



WHEREAS, the MFI since 2012 has been implementing community-based marine biodiversity conservation and coastal resource management programs, with strong emphasis on local capacity-building, marine protected areas (MPA) establishment/expansion, MPA management and enforcement strengthening, ecological monitoring and rehabilitation, and various socio-economic projects in close coordination and partnership with community organizations, barangay and municipal local governments, DENR protected Area Offices in NIPAS sites, Bureau of Fisheries and Aquatic Resources, National Commission on Indigenous Peoples and other local institutions for planning and implementation of ecosystem conservation;

WHEREAS, the MFI has been an active project partner of DENR and PPKP in the protection and conservation of natural resources and provision of sustainable livelihood in Buena Suerte and ENTMRPA as a whole;

WHEREAS, the PPKP is an organized tenured migrant's organization actively engaged in the patrolling, conservation and protection of Mitri Island marine protected area and other areas within the El Nido-Taytay Managed Resource Protected Area (ENTMRPA);

WHEREAS, the PPKP is applying for the Protected Area Community-based Resource Management Agreement (PACBRMA) in a portion of Cadlao Island within ENTMRPA;

WHEREAS, the ENTMRPA Management Board (PAMB) already endorsed the PACBRMA application of PPKP for the Cadlao Ecological Trail;

WHEREAS, it is recognized by all the Parties that sustained biodiversity conservation is fundamental in ensuring the continuous provision of ecosystem goods and services;

WHEREAS, all Parties recognise the importance of collaboration and partnership in order to achieve the objectives of and have agreed to work together to implement this agreement;

WHEREAS, the DENR is encouraging the MFI to provide funds for the development of the Cadlao Ecological Trail thru PPKP;

WHEREAS, all Parties, intend to jointly implement the Cadlao Ecological Trail Development Project in a portion of Cadlao Island, within ENTMRPA;

NOW THEREFORE, for and in consideration of the foregoing premises and the mutual covenant hereinafter set forth, the Parties hereby agree as follows:

ARTICLE 1. TITLE

This Project shall be known as the
“CADLAO ECOLOGICAL TRAIL DEVELOPMENT PROJECT”.

ARTICLE 2. OBJECTIVES

The **PARTIES** shall jointly ensure the sustainable establishment and management of Cadlao Ecological Trail which aims to demonstrate the effectiveness of forest and coastal resource management in ENTMRPA thru establishment of an Ecotourism Project highlighting the healthy, rich and diverse Flora and Fauna resources within and around Cadlao Island. Specifically, the project intends to:



- a) Strengthen the conservation within Cadlao Island and the surrounding coastal water thru establishment of low-impact ecotourism project for sustainability;
- b) Empower the association as the resource-steward while generating income from ecotourism activities;
- c) Additional source of income of the community members thru marketing of products and providing ecotourism services; Capacitate community members in managing the ecotourism project by providing knowledge, skills and attitude required by the industry;
- d) Increase level of awareness of the community and the general public on the importance of the forest and marine ecosystem; and
- e) Provide additional budget for nearby CMMAs within ENTMRPA (e.g. Mitri, Lalutaya, Bucana Mangrove Management Zone).

ARTICLE 3. RESPONSIBILITIES OF THE PARTIES CONSISTENT WITH THE PURPOSES OF THIS AGREEMENT

3.1. The DENR agrees to and shall:

- a. Provide technical expertise in the crafting of Cadlao Ecological Trail Management Plan identifying specific program activities anchored to the Protected Area Management Plan (PAMP);
- b. Review and approve the Cadlao Ecological Trail Project submitted by the PPKP based on the outline, content and general requirement by last quarter of 2022;
- c. Conduct training Needs Assessment (TNA) and hands-on training to capacitate PO members in the sustainable management of chosen livelihood project; and
- d. Conduct regular monitoring and assessment on the progress and development of Cadlao Ecological Trail Project.

3.2. The MFI agrees to and shall:

- a. Provide funds for the development of Cadlao Ecological Trail;
- b. Coordinate closely with DENR and PPKP in the conduct of Project-related activities;
- c. Provide necessary support for the crafting of the Cadlao Ecological Trail Management Plan;
- d. Provide technical assistance on product-market matching and entrepreneurial networking;
- e. Monitor the sustainable implementation and management of Cadlao Ecological Trail Project; and
- f. Conduct regular monitoring and assessment on the progress and development of livelihood projects.

3.3. The PPKP agrees to and shall:

- a. Implement the Cadlao Ecological Trail Project in accordance to approved project schemes and plans of action;
- b. Submit monthly (for the first year) and quarterly (for succeeding years) financial and status report of the project;
- c. Develop and maintain a transparent financial management system including the utilization of funds among the members and open for the visitorial audit and examination of the DENR IV-B;
- d. Develop and maintain a transparent financial management system including the utilization of funds among the members and open for the visitorial audit and examination
- e. Provide additional budget for nearby CMMAs within ENTMRPA such as but not limited to Lalutaya and Bucana Strict Protection Zones and Mangrove Management



Zonee by allotting **5%** of its operational funds generated from Cadlaan Ecological Trail;

ARTICLE 4. USE OF NAMES OF PARTIES

Any PARTY shall not use the name of the Parties in any transaction undertaking act, or instrument whether or not in connection with the implementation of this agreement without the written consent of the other parties.

ARTICLE 5. AMENDMENT/ REVISION

This Agreement may be revised, amended or modified by the “DENR”, the “MFI” and the “PPKP” only through a written document/instrument duly executed and signed by all the parties but not later than the end of the validity of this agreement.

ARTICLE 6 EFFECTIVITY

This Memorandum of Agreement shall take effect upon signing hereof by all the parties and shall remain in full force and effect until the completion of the project unless terminated earlier.

ARTICLE 7. MISCELLANEOUS PROVISIONS

7.1. All parties shall endeavor to work under the spirit of cooperation and mutual respect and shall aspire to comply with obligations as stipulated in this MOA.

7.2 None of the Parties shall be liable to the other Parties for incidental or consequential losses or damages arising from this Agreement.

ARTICLE 8. TERMINATION

Without prejudice to any other provisions of this Agreement, the term of this Agreement and all rights and obligations of the parties under this Agreement shall cease upon the occurrence of the following event:

8.1 Either party has materially breached the Conduct of Business provisions or the compliance with Anti-Bribery provisions of this Agreement.

ARTICLE 9. MONITORING AND EVALUATION

Both Parties shall have the right to monitor and evaluate the implementation of the Program related to this Agreement. The Parties shall agree on the manner of monitoring and evaluation based on mutually agreed standards.



IN WITNESS WHEREOF, the Parties hereto affixed their signature this _____ day of _____
2022 in _____, Palawan, Philippines.

**DEPARTMENT OF ENVIRONMENT
AND NATURAL RESOURCES**

**MALAMPAYA
FOUNDATION, INC.**

**PAGKAKAISA, PAGTUTULUNGAN
KALIKASAN AY PAGKAINGATAN**

Represented by:

LORMELYN E. CLAUDIO
Regional Executive Director

KAREN H. AGABIN
Executive Director

POLICARPIO P. RAMOS, JR.
PO President

Signed in the presence of:

FELIZARDO B. CAYATOC
PENR Officer

MILDRED A. SUZA
PA Superintendent - ENTMRPA



REPUBLIC OF THE PHILIPPINES)
Province of Palawan) S.S

SUBSCRIBED AND SWORNED TO BEFORE ME, a Notary Public for and in _____, this _____ day of _____, personally appeared the following persons exhibiting to me their respective competent evidence of identification as follows:

Name	Identification	Date/Place Issued
Lormelyn E. Claudio		
Policarpio P. Ramos, Jr.		
Karen H. Agabin		

Known to me to be the same person who executed the foregoing instrument consisting of four (4) pages including this page, and acknowledge that the same is their free act and deed.

WITNESS MY HAND AND SEAL, on the date and place above written.

Doc No. _____
Page No. _____
Book No. _____
Series of 2022

ASSESSMENT OF NOTEWORTHY FLORA IN THE ESTABLISHED ECO-TRAIL AT CADLAO ISLAND, BGY. BUENA SUERTE, EL NIDO, PALAWAN

August 2-3, 2014

This report presents the status of the stand of noteworthy flora in the established eco-trail at Cadlao Island as proposed to be managed by the fisher folks who are members of the Barangay Fisheries and Aquatic Resources Management Council (BFARMC) of Bgy. Buena Suerte.

The study was conducted on August 2 and 3, 2014 in collaboration the People's Organization (the BFARMC), Malampaya Foundation and DENR SCREEMP Project.

The results and data obtained in this assessment will be useful in programs and policy formulation for the protection, management and monitoring of activities which might be affected by any development in the future.

The forest of Cadlao Island is generally a second growth forest vegetated by premium hardwood tree species like Ipil (*Intsia bijuga*), Maranggo (*Azadirachta excelsa*), Dao (*Dracontomelon dao*), Nato (*Palaquium luzoniense*), Amugis (*Koordersiodennon pinnata*) and other softwood species, and non-timber forest products (NTFPs) like rattan, vines and other flowering plants like begonia .The largest tree recorded is Maranggo with a diameter of 110 Cms. (DBH).

The forest type is a combination of beach forest, upland terrestrial and mangrove forest. The eco-trail was established sometime in 2000 under the National Integrated Protected Area Program (NIPAP) of the DENR and now utilized by the Protected Area as the Biodiversity Monitoring System (BMS) site under the Transect walk component.

METHODOLOGY

The assessment was conducted from the East Coast to the West Coast of Cadlao, Island using the segmented strip sampling method. Eleven (11) Random sample plots of terrestrial and three (3) mangrove species measuring 10m x 10m were established. A 100% count/identification of trees and other noteworthy flora was

conducted. Stem per species were counted and the girth of each tree was measured at breast height (DBH, Cm.) approx. 1.3m above the ground using a measuring tape. The number of individuals per species was determined by actual count.

Within the upper right corner of the sampling plot, a smaller quadrat with the size of 1m x 1m was established. Also, a 100% count/identification of seedlings (height of 1.0 m or less) was conducted to determine the regeneration. The density of seedlings and saplings within the 1m x1m sub-plot was determined. However in some cases where the density is low, the entire 10m x 10m plot was used. In this inventory, a total of fourteen (14) sub-plots were established.

Trees along the trail were identified in terms of species, Official Common Name, Scientific Name and Family. Local Common Name (LCN) was not used since the common name of species applied in one locality maybe used for a different species in other localities. Hence, LCN cannot be depended upon in distinguishing one species from another throughout the country.

The following terminologies and their corresponding formula was use :

Relative Density (Rden) indicates the thickness of the stand of a particular species. To determine this parameter, the following formula was used:

$$\text{Rden} = \frac{(\text{No.of individuals od species A}) \times (100)}{(\text{Total Number of individuals for all species})}$$

Relative frequency (Rf) indicates the probability that a certain species shall occur in the area.

$$\text{Frequency (f)} = \frac{\text{Total number of plots in which species A occur}}{\text{Total No. of plots sampled}}$$

$$\text{Rf} = \frac{(\text{Freq. value of species A}) \times (100)}{\text{Total f value of all species}}$$

Freq. of all species = Summation of the frequency value of all species

Relative dominance (Rdom) of species indicates its contribution to the stand's Basal Area (BA)

$$R_{dom} = \frac{(\text{Total BA of species A}) \times (100)}{\text{Total BA of all species}}$$
$$BA \text{ of species A} = (0.7854) \times (DBH)^2$$

Importance Value (IV) indicates how important a species in the stand in terms of its relative density,frequency and dominance

$$IV = R_f + R_{den} + R_{dom}$$

Species Diversity (H') expresses the complexity of the forest stand. The Shannon index of species Diversity was used as reference. To determine the levels of biodiversity in the area, the Fernando Scale was used:

Biodiversity Scale (Fernando, 1998)

<i>Relative Values</i>	<i>Shannon (H') Index</i>
Very High	3.5 and above
High	3.0-3.49
Moderate	2.5-2.99
Low	2.0-2.49
Very Low	1.99 and below

OBSERVATIONS/DISCUSSION

In the course of the inventory, noteworthy flora belonging to non-timber forest products (NTFPs) was observed some, out side the sample plots. Along the way, several rattan species like pinpin, bugtong, rhaps and siksik can be seen. Also observed were species of begonia clinging to the rock walls, wildflowers, and plenty of amugis wildlings scattered in the forest floor. The established trail has a total distance of 783.00 meters while the area sampled is equivalent to 1,400 sq. meters (14plots x 100meters/plot).

The mangrove forest has low diversity as only several species of true mangrove were observed which was dominated by Busain (*Brugiera gymnorhiza*) as this species can be observed in almost all of the sample plots.

Generally, the density of the mangrove stand is low as it ranges only from 0.023 to 0.79. Only three (3) species of true and associated mangrove were recorded in the sample plots established. However, Nipa (*Nypa fruticans*) was observed to thrive in the area but is outside the sample plots.

As to the individual mangrove species, Busain has the highest density at .79.2 % and is dominant in all the sampling plots with 80.61 %. It has a high Importance Value of 209.31.

However, on the other hand, the tree species in the terrestrial area exhibit high diversity as compared to the mangrove forest. Along the trail, a total of thirty four (34) assorted tree species belonging to twenty two (22) family were randomly identified and thirty five (35) sample plot were established Belonging to twenty three (23) family.

In terms of values obtained ranges from 1 to 17 trees / 100m². The natural forest of the terrestrial area is dominated by Ipil (*Intsia bijuga*) which is 24.11 % and is the same species that registered the highest basal area of 2.89 m².

Other identified species occurred only once or less than 10 in all the sampling plots.

In terms of tree diameter (DBH) Ipil ranges from 45 Cm to 70 Cm., Amugis from 50 to 60 Cm. Dao from 60 to 90 Cms and Nato spp. At 40 to 60Cms.

It was observed that high percentage of trees are second growth, with DBH measurement of mostly 20 Cms to 110 Cms. Of all the species measured, Maranggo was recorded to have the highest diameter of 110 Cms.

In terms of importance value, Ipil is the highest followed by Amugis, Makaasim and Dao. These species may have the highest contribution to the energy cycle of The ecosystem.

The most abundant and dominant species of seedlings and saplings are amugis(with 21 individuals per 100m²) in the terrestrial and Busain (with 19 individuals/100m²) in the mangrove area. The abundance value of seedlings reflect the degree of potential for recruitment of the trees and hence this factor determines the rate of colonization or decolonization in a given area. The abundance of seedlings/saplings in the area is an indication that the reproductive and rate of regeneration of the forest is still high. Given the proper protection and assisted regeneration, the area can be turned into a lush forest again.

The collection of field data and the vegetative analysis is not designated to provide information to a specific species but rather a general description of the existing vegetation. The survey exercise is a "Rapid ecological assessment" of the forest of Cadlao Island but does not represent a complete and rigorous analysis. However the data can be used as a baseline and may be useful in initial planning for any developmental activity and management of the area.

RECOMMENDATIONS:

Once operationalized, for the trekker to enjoy and appreciate the trekking, several measures are recommended:

1. Provide movable floating flat form for docking which can be remove and transferred to a safer place during bad weather/ rough sea condition. It should be designed to consider the safety of the visitors;
2. The approach of the trail is not safe. The slope is very stiff. The steps should be provided and so designed that the guest will be safe in climbing. Handrails should also be provided along this portion;
3. Install a welcome sign at the entrance/approach and provide regulatory/informative signs (i.e. Do's and Don'ts in trekking, proper trekking attire, profile of Cadlao island, no littering signs, list of wildlife that can be observed in the area, among others);

The design should be in accordance with the standard structural design in Protected Area and will blend with the natural condition;

4. Strict garbage in- garbage out policy. The trekker should bring their own garbage bag for their garbage. This should be brought back to the mainland for proper disposition and not be left in the island. It is the duty of the tour guide to monitor this strictly and penalty is imposed to the trekker and the guide for violation when there are violations (a PAMB/Barangay/Municipal Ordinance may be necessary to this effect);
5. Provide informative/regulatory signs along the trail for the trekkers to appreciate the importance of Biodiversity;
6. Briefing of the visitors before the trek is a must-no briefing, no trek policy be implemented. This can be done on site or at the booking office in Buena Suerte;
7. Regular check/maintenance of stairs/steps and hand rails. Use of nylon chord for tying and concrete nails instead of common wire nail;
8. Provide briefing shed at the area to be located in appropriate location with the provision of medical / first aid kit, bottled drinking water and hiking shoes

which can be sold/ rented to the hikers for income generation. A Para-medical for BP monitoring should be employed;

9. Only accredited tour guides with IDs and proper trainings on interpretative tour guiding and environmental education will be allowed to cater trekking services; Tour guide should be in proper hiking attire (using appropriate hiking shoes as a must). Use of slippers should not be allowed in trekking;

10. Only PAMB accredited pump boats/operators be allowed to ferry visitors to/from the island;

11. PAMB clearance/authority to operate, manage the area be secured prior to operation (a MOA is appropriate). Collection of appropriate entrance fee (to be determined after a willingness to pay survey was conducted) may be effected;

12. Highlight the features of the trail (*i.e.* Century year old tree, rattan region, ave-fauna, mammals, medicinal plants etc.); and,

13. Nomenclature/tagging of trees may be conducted.

Submitted by:

GASPAR P. BACTOL

Ecosystems Management Specialist

CONTRACTOR

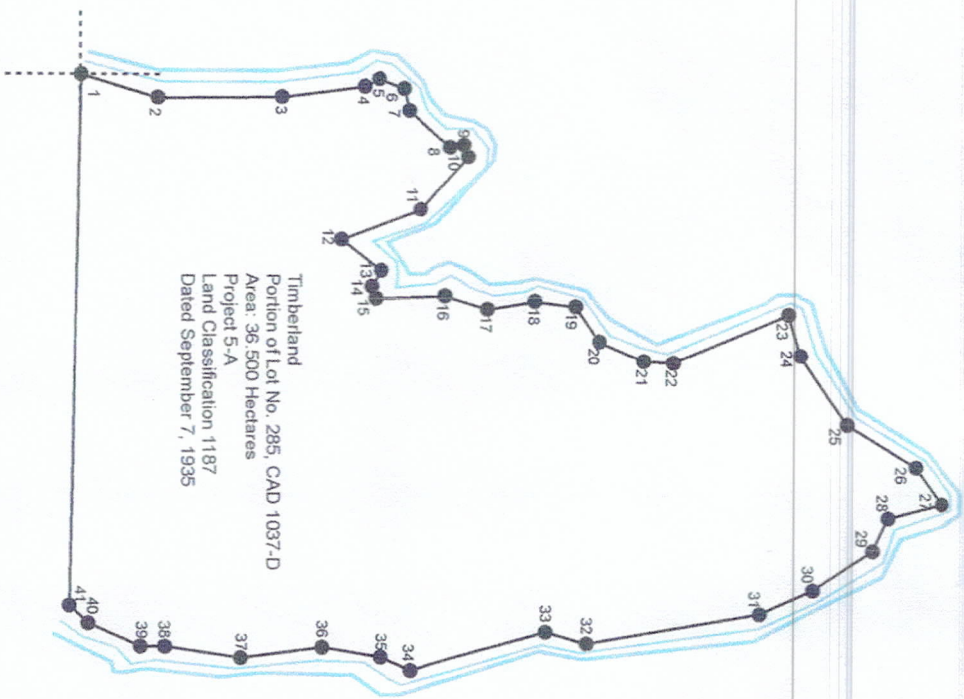
LIST OF NOTEWORTHY FLORA IDENTIFIED ALONG THE ECO-TRAIL ESTABLISHED AT CADLAO ISLAND

Tree Number	Official Common Name	Scientific Name	Family	Characteristic
1	Bankoro	<i>Morinda citrofolia</i>	Rubiaceae	Small tree
2	Kalumpang	<i>Sterculia foetida</i>	Sterculiaceae	Medium tree
3	Kalumpang	-do-	-do-	-do-
4	Bogo	<i>Garuga floribunda</i>	Burseraceae	Small tree
5	Nato	<i>Palaquium luzoniense</i>	Sapotaceae	Large tree
6	Malaruhay	<i>Cleistocalyx operculatus</i>	Myrtaceae	Medium tree
7	Taluto	<i>Pterocymbium tinctorium</i>	Sterculiaceae	Large tree
8	Alupag	<i>Euphoria didyma</i>	Sapindaceae	-do-
9	Lunas	<i>Evodia semecarpifolia</i>	Rutaceae	Small tree
10	Amugis	<i>Koordersiodendron pinnatum</i>	Anacardiaceae	Medium tree
11	Bugtong	<i>Calamuss mindorensis</i>	Palmae	Small tree
12	Ipil	<i>Intsia bijuga</i>	Caesalpiniaceae	Large tree
13	Tagpo	<i>Ardesia squamulosa</i>	Mysinaceae	Small tree
14	Balakot	<i>Zyzyphus talonai</i>	Rhamnaceae	Large tree
15	Bago	<i>Gnetum gnemon</i>	Gnetaceae	Small tree
16	Abuan	<i>Calamus diepenhorstii</i>	Palmae	Small tree
17	Pinpin	<i>Daemonorops margaritae</i>	Palmae	Small tree
18	Bugtong	<i>Calamus mindorensis</i>	Palmae	Small tree
19	Pugahan	<i>Caryota cumingii</i>	Palmae	-do-
20	Bikal	<i>Schizostachyum diffusum</i>	Graminae	-do-
21	Kapulasan	<i>Nephelium mutabile</i>	Sapindaceae	-do-
22	Kapulasan	-do-	-do-	-do-
23	Malatampui	<i>Syzygium xanthophyllum</i>	Myrtaceae	Small tree
24	Dao	<i>Drantomeilon dao</i>	Anacardiaceae	Large tree
25	Tara-tara	<i>Epicharis cumingianum</i>	Meliaceae	Medium tree
26	White Nato	<i>Pateria macrantha</i>	Sapotaceae	Medium tree
27	Maalapapaya	<i>Polyscias nodosa</i>	Araliaceae	Medium tree
28	Nato	<i>Palaquium luzoniense</i>	Sapotaceae	Large tree
28	Makaasim	<i>Syzygium nitidum</i>	Myrtaceae	Medium tree
30	Pagsahingin	<i>Canarium asperum</i>	Burseraceae	Large tree
31	Small leaf malugai	<i>Pometia pinnata</i>	Sapindaceae	Large tree
32	Tangisang bayawak	<i>Ficus variegata</i>		Medium tree
33	Nato	<i>Palaquium luzoniense</i>	Sapotaceae	Medium tree
34	Duguan	<i>Myristica philippinensis</i>	Moraceae	-do-
35	Malatampui	<i>Syzygium xanthophyllum</i>	Myrtaceae	-do-
36	Balakot	<i>Ziziphus talonai</i>	Rhamnaceae	Large tree

37	Antipolo	<i>Artocarpus balncoi</i>	Moraceae	-do-
38	Takip asim	<i>Macaranga grandifolia</i>	Euphorbiaceae	Large tree
39	Taluto	<i>Pterocymbium tinctorium</i>	Sterculiaceae	-do-
40	Dungon late	<i>Heritiera littoralia</i>	-do-	Medium tree
41	Balitbitan	<i>Cynimotra ramiflora</i>	Leguminaceae	Small tree
42	Dungon lati	<i>Heritiera littoralia</i>	Sterculiaceae	-do-
43	Busaing	<i>Bruguiera gymnorhiza</i>	Rhizophoraceae	Medium tree
44	-do-	-do-	-do-	-do-
45	-do-	-do-	-do-	-do-
46	Gatasan	<i>Gareinia venulosa</i>	Gutteferaceae	Medium tree
47	Balakot	<i>Ziziphus talanai</i>	Rhamnaceae	Large tree
48	Ipil	<i>Intsia bijuga</i>	Caesalpiniaceae	-do-
49	Santol	<i>Sandoricum koetjape</i>	Meliaceae	Medium tree
50	White nato	<i>Pateria macrantha</i>	Sapotaceae	-do-
51	Bayok	<i>Pterospermum diversifolia</i>	Sterculiaceae	-do-
52	Dao	<i>Drontomodon dao</i>	Anacardiaceae	Large tree
53	Banga	<i>Oriana decipiens</i>	Palmae	
54	Malapapaya	<i>Polyscias nodosa</i>	Araliaceae	Medium tree
55	Gatasan	<i>Gareinia venulosa</i>	Gutteferaceae	Medium tree
56	Ipil	<i>Intsia bijuga</i>	Caesalpiniaceae	Large tree
57	Maranggo	<i>Azadirachta excelsa</i>	Meliaceae	Large tree
58	-do-	<i>Azadirachta excelsa</i>	Meliaceae	Large tree
59	Amugis	<i>Koordersiodendron pinnatum</i>	Anacardiaceae	Medium tree
60	Pagsahingin	<i>Canarium asperum</i>	Burseraceae	Medium tree
61	Nato	<i>Palaquium luzoniense</i>	Sapotaceae	Medium tree
62	Ipil	<i>Intsia bijuga</i>	Caesalpiniaceae	Large tree
63	Pugahan	<i>Caryota cumingii</i>	Palmae	Small tree
64	Pagsahingin	<i>Canarium asperum</i>	Burseraceae	Medium tree



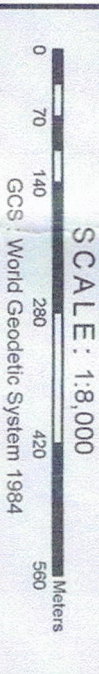
CORNER	TECHNICAL DESCRIPTION	
	LONG	LAT
1	119°22'18"	11°13'08"
2	119°22'18"	11°13'11"
3	119°22'18"	11°13'15"
5	119°22'18"	11°13'18"
6	119°22'18"	11°13'19"
7	119°22'19"	11°13'19"
8	119°22'20"	11°13'21"
9	119°22'20"	11°13'21"
10	119°22'21"	11°13'21"
11	119°22'22"	11°13'20"
12	119°22'24"	11°13'17"
13	119°22'25"	11°13'18"
14	119°22'25"	11°13'18"
15	119°22'26"	11°13'18"
16	119°22'25"	11°13'20"
17	119°22'26"	11°13'22"
18	119°22'26"	11°13'23"
19	119°22'26"	11°13'25"
20	119°22'27"	11°13'26"
21	119°22'28"	11°13'27"
22	119°22'28"	11°13'28"
23	119°22'26"	11°13'32"
24	119°22'28"	11°13'33"
25	119°22'30"	11°13'34"
26	119°22'32"	11°13'36"
27	119°22'33"	11°13'37"
28	119°22'33"	11°13'36"
29	119°22'35"	11°13'35"
30	119°22'36"	11°13'33"
31	119°22'37"	11°13'31"
32	119°22'38"	11°13'25"
33	119°22'37"	11°13'24"
34	119°22'39"	11°13'19"
35	119°22'38"	11°13'18"
36	119°22'38"	11°13'16"
37	119°22'38"	11°13'13"
38	119°22'38"	11°13'11"
39	119°22'38"	11°13'10"
40	119°22'37"	11°13'08"
41	119°22'36"	11°13'07"



SKETCH MAP
SHOWING THE PROPOSED APPLICATION
FOR PROTECTED AREA COMMUNITY BASED
RESOURCE MANAGEMENT AGREEMENT
OF

**PAGKAKAISA, PAGTUTULUNGAN,
KALIKASAN AY PAKAINGATAN (PPKP)**

Located at Cadlao Island, Barangay Buena Suerte,
El Nido, Palawan



Legend

Area
Corner
PA_ENTMRPA
Shoreline

Land Classification

Alienable & Disposable
Forestland
UPF



Republic of the Philippines
Department of Environment and Natural Resources
Region IV - MIMAROPA
Community Environment and Natural Resources Office
Taytay 5312, Palawan

Prepared by:
FOR CHRISTIAN O. CAYO
FT II/Chief, Monitoring Unit

Checked and Verified by:
FOR MILDRED A. SUZA
Supervising ECOMS/PASU, ENTMRPA

FOR CLARISSA P. PADOR
FOR III/Chief, CDS/PASU, MSPLS

Attested by
ENGR. ALAN L. VALLE
CENRO



**Pagkakaisa Pagtutulungan Kalikasan ay Pagkaingatan
(PPKP)**

Sitio Cabigsing, Barangay Buena Suerte, El Nido, Palawan

Mobile Number 0935-518-2840/0946-901-6739

Registration No. 015-2567

December 8, 2021

MS. MILDRED A. SUZA
Protected Area Superintendent
El Nido-Taytay Management Resource Protected Area
El Nido, Palawan

Dear Ms. Suza,

In relation to our application for Protected Area Community-Based Resource Management Agreement (PACBRMA), we would like to respectfully submit the attached list of members of our People's Organization - Pagkakaisa Pagtutulungan Kalikasan ay Pagkaingatan (PPKP) of Brgy. Buena Suerte, El Nido, Palawan.

The PPKP is a duly registered People's Organization composed of El Nido - Taytay Managed Resource Protected Area Tenured Migrants. The list of PPKP members likewise include two (2) immediate family members of deceased ENTMRPA Tenured Migrants.

Thank you very much.

POLICARPIO P. RAMOS, JR.

President

Pagkakaisa Pagtutulungan Kalikasan Pagkaingatan

Bgy. Buena Suerte, El Nido, Palawan

El Nido-Taytay Management Resource Protected Area



**Pagkakaisa Pagtutulungan Kalikasan ay Pagkaingatan
(PPKP)**

Sitio Cabigsing, Barangay Buena Suerte, El Nido, Palawan

Mobile Number 0935-518-2840

Registration No. 015-2567

December 8, 2021

MS. MILDRED A. SUZA
Protected Area Superintendent
El Nido-Taytay Management Resource Protected Area
El Nido, Palawan

Dear Ms. Suza,

Greeting!

The Pagkakaisa, Pagtutulungan, Kalikasan ay Pagkaingatan (PPKP), with address at Brgy. Buena Suerte, El Nido, Palawan is signifying its intention to apply for Protected Area Community Based Resource Management Agreement (PACBRMA) on a certain area of Cadlao Island of this Barangay. This will serve as our tool for tenurial security to develop, utilize, manage, conserve and protect certain area of Cadlao Island subsumed within El Nido-Taytay Managed Resource Protected Area (ENTMRPA).

An organization composed of tenured migrant communities, the PPKP's primary objective is to strengthen, promote, protect and conserve the surrounding terrestrial and coastal area of Brgy. Buena Suerte. This is done thru management, patrolling and maintenance of Mitri MPA, monthly clean-up drives, annual tree planting and mangrove planting activities, and establishment of low impact ecotourism projects for sustainability and community empowerment while generating income.

With these goals and objectives, we believe to strengthen the management and effectiveness of Cadlao Ecosystems within the Barangay Buena Suerte, along with its active constituents working hand-in-hand in maintaining the integrity of this important community-based program.

Attached here are the pertaining documents for the application of PACBRMA.

1. Application Form
2. Map of Applied Area
3. Certificate of registration of the People's Organization
4. List of Officers
5. List of members including address and complete name of spouse, if any, and certified by PAMO as qualified tenured migrants
6. Resolution from the members of the PO allowing its president to file for PACBRMA.

Thank you for your kind attention and merits your favorable action on this request.

Sincerely,

A handwritten signature in black ink, appearing to read 'P. Ramos', with a stylized flourish at the end.

POLICARPIO P. RAMOS, JR.

President

Pagkakaisa Pagtutulungan Kalikasan Pagkaingatan

Bgy. Buena Suerte, El Nido, Palawan

El Nido-Taytay Management Resource Protected Area

PACBRMA FORM NO.1

Application Form

**Protected Area Community Based Resource Management Program
(PACBRMA)**

NAME OF PROTECTED AREA: EL NIDO – TAYTAY MANAGED RESOURCE PROTECTED AREA

NAME OF ORGANIZATION: PAGKAKAISA PAGTUTULUNGAN KALIKASAN AY PAGKAINGATAN

ADDRESS: Barangay Buena Suerte, El Nido, Palawan, Philippines

TEL NO: 0935-518-2840

FAX NO: N/A

E-MAIL ADDRESS: N/A

TYPE OF REGISTRATION: () Cooperative; (/) Association; () Others, Specify:

DATE OF REGISTRATION: January 16, 2015

RESOURCES/ASSETS OF THE ORGANIZATION: 27 Kayaks, 1 Patrol Boat

AVERAGE INCOME OF THE ORGANIZATION: Gross Income – Php 50,000.00/Month

NUMBER OF MEMBERS: 12

MALE: 8

FEMALE: 4

NUMBER OF HOUSEHOLD INVOLVED: 12

NUMBER OF FAMILIES: 12

AVERAGE INCOME OF MEMBERS: Php5,000.00/Month

TRAININGS ATTENDED BY MEMBERS:

- Trail Development, Building and Management training;
- Workshop on Cadlao Comprehensive Development Management Planning;
- Workshop Cadlao Eco-Trail Design and Management;
- Business Planning; Basic Correspondence; Wildlife Enforcement Officer Training;
- Basic Fishery Law Enforcement Training, Deputation of Fish Warden;
- Basic Bookkeeping;
- Leadership Trainings;
- Pre-Membership Education Seminar;
- Marketing Strategy;
- Tour Guiding Training;
- Mangrove Assessment

HEAD OF ORGANIZATION (NAME): Policarpio P. Ramos, Jr.

DATE ASSUMED AS HEAD OF THE ORGANIZATION: May 06, 2013

E-MAIL ADDRESS: N/A

LOCATION OF AREA BEING APPLIED: Cadlao Island, Barangay Buena Suerte, El Nido, Palawan, Philippines

MANAGEMENT ZONE: MULTIPLE USE ZONE, STRICT PROTECTION ZONE

ACTIVITIES BEING UNDERTAKEN IN THE AREA: Bench Marking/Species Identification/Flora and Fauna Identification

BRIEF DISCUSSION ON THE INTENTION FOR THE AREA BEING APPLIED:

This project aims to demonstrate the effectiveness of forest and coastal resource management in Barangay Buena Suerte, El Nido, Palawan thru establishing an Ecotourism Project highlighting the healthy, rich and diverse Flora and Fauna resources within and around Cadlao Island. Specifically, the project intends to:

- a) Strengthen the conservation within Cadlao Island and the surrounding coastal water thru establishment of low-impact ecotourism project for sustainability;
- b) Empower the association as the resource-steward while generating income from ecotourism activities;
- c) Additional source of income of the community members thru marketing of products and providing ecotourism services; Capacitate community members in managing the ecotourism project by providing knowledge, skills and attitude required by the industry;
- d) Increase level of awareness of the community and the general public on the importance of the forest and marine ecosystem.

I hereby certify that the above information are true and correct to be the best of my knowledge and belief.


POLICARPIO P. RAMOS, JR.
HEAD OF ORGANIZATION

Cadlao Ecotrail



PPKP PACBRMA
38.9 Hectares

Technical Description

Point 1 - 11°43'7.90"N,
119°22'17.68"E
Point 2 - 11°13'7.07"N,
119°22'35.97"E

Follow the coastline to Point 1

Legend

 Cadlao Trail
 PACBRMA PPKP

Google Earth

Data SIO, NOAA, U.S. Navy, NGA, GEBCO
Image © 2022 Maxar Technologies


800 m



Cadlao Island

PPKP PACBRMA

- Legend**
- Cadlao Ecotrail
 - PACBRMA PPKP



Google Earth

Data SIO, NOAA, U.S. Navy, NGA, GEBCO
Image © 2022 Maxar Technologies
Image © 2022 TerraMetrics

3 km

N



Republic of the Philippines
DEPARTMENT OF LABOR AND EMPLOYMENT
Region IV-B (MIMAROPA)

QF-OP10-07 Rev. 0
9/1/2014

Registration Number 015-2567

Know all men by these presents:

BY VIRTUE of the Provisions of Presidential Decree No. 1365, Article 243 of the Labor Code of the Philippines, as amended, by Presidential Decree No. 1367 and the approved rules on the registration of Workers Association the

**PAGKAKAISA, PAGTUTULUNGAN, KALIKASAN AY
PAGKAINGATAN**


Barangay Buena Suerte, El Nido, Palawan

has this day been registered as a legitimate Workers Association in the Philippines with all the rights and privileges appurtenant thereto for the purpose of enhancing and defending their interest and for their mutual aid and protection, subject to all provisions of existing laws and regulations relating to workers association.

This Certificate of Registration may be cancelled automatically or after due notice and hearing for cause, as provided by law.

In witness whereof, I have hereunto affixed my signature with the seal of the Department of Labor and Employment-Regional Office No. IV-B in Oriental Mindoro, this 16th day of January 2015.

BY THE AUTHORITY OF THE
REGIONAL DIRECTOR


GUIDO R. RECIO
OIC - Assistant Regional Director

Pagkakaisa Pagtutulungan Kalikasan ay Pagingatan
(PPKP)
Sitio, Cabigsing, Barangay, Bucana, El Nido, Palawan.
DOLE Registration No. 015-2567

List PPKP Members

PRESIDENT _____

POLICARPIO P. RAMOS JR.

VICE PRESIDENT _____

RODITO C. LAUDAN

SECRETARY _____

ROSANA A. DAVID

TREASURER _____

NORMA RUIZ

PROJECT MANAGER _____

ROGELIO MANAL

PRO _____

MIGUEL JAVIER

SGT. AT ARMS _____

JOEL B. MONTERDE

LIZA ORTIZ

MEMBERS _____

AURORA PINTO

EDGARDO DELLOSA

CYNTHIA JAVIER

Attested by:


Policarpio P. Ramos Jr.
President



**Pagkakaisa Pagtutulungan Kalikasan ay Pagkaingatan
(PPKP)**

Sitio Cabigsing, Barangay Buena Suerte, El Nido, Palawan

Mobile Number 0935-518-2840

Registration No. 015-2567

List of Members/Spouse

Member Names	Address	Spouse
1. Ramos, Policarpio P. Jr.	Bgy. Buena Suerte, El Nido, Palawan	Emelita D. Ramos, Wife
2. Laudan, Rodito C.	Bgy. Buena Suerte, El Nido, Palawan	Belinda B. Laudan, Wife
3. Monterde, Joel B.	Bgy. Buena Suerte, El Nido, Palawan	Marilyn M. Monterde, Wife
4. Manal, Rogelio	Bgy. Buena Suerte, El Nido, Palawan	Jurita G. Manal, Wife
5. Ortiz, Pedro	Bgy. Buena Suerte, El Nido, Palawan	Clemencia Ortiz, Wife
6. Pinto, Aurora L. (deceased)	Bgy. Buena Suerte, El Nido, Palawan	Felipe Pinto, Husband
7. David, Rosanna A. (deceased)	Bgy. Buena Suerte, El Nido, Palawan	Melchor David, Husband
8. Javier, Miguel	Bgy. Buena Suerte, El Nido, Palawan	Salve Javier, Wife
9. Javier, Cynthia (deceased)	Bgy. Buena Suerte, El Nido, Palawan	Marcelino Javier, Wife
10. Dellosa, Edgardo D.	Bgy. Buena Suerte, El Nido, Palawan	Nida Dellosa, Wife
11. Ruiz, Norma R. (deceased)	Bgy. Buena Suerte, El Nido, Palawan	Renerio Ruiz, Spouse

Prepared by:


ROSANNA A. DAVID

Secretary

Attested by:


POLICARPIO P. RAMOS, JR.

President



**Pagkakaisa Pagtutulungan Kalikasan ay Pagkaingatan
(PPKP)**

Sitio Cabigsing, Barangay Buena Suerte, El Nido, Palawan

Mobile Number 0935-518-2840/0946-901-6739

Registration No. 015-2567

HALAW MULA SA KATITIKAN NG PANGKALAHATANG PAGPUPULONG NG PAGKAKAISA PAGTUTULUNGAN KALIKASAN AY PAGKAINGATAN (PPKP) NG BARANGAY BUENA SUERTE, EL NIDO, PALAWAN NA GINANAP NOONG IKA 27 NG NOBYEMBRE TAONG 2021, SA SO. CABIGSING BARANGAY BUENA SUERTE, EL NIDO, PALAWAN.

Mga dumalo:

1. Ramos, Policarpio Jr.
2. Laudan, Delfin C.
3. David, Rosanna A.
4. Laudan, Rodito C.
5. Magdangal, Jane P.
6. Pinto, Aurora L.
7. Monterde, Joel B.
8. Javier, Marcelino S.
9. Tandog, Rolando L.
10. Manal, Rogelio
11. Ortiz, Pedro
12. Genon, Edna

Mga hindi dumalo:

Wala

Kapasiyahang Bilang 01

Serye 2021

KAPASIYAHANG PAG-IINDORSO HINGGIL SA PAGESUSUMITI NG APLIKASYONG PACBRMA AT PAGPAPAHINTULOT SA PANGULO NG PAGKAKAISA PAGTUTULUNGAN KALIKASAN AY PAGKAINGATAN (PPKP) SA PAGPASA NG PROYEKTONG CADLAO ECO TRAIL SA MGA KINAUUKULANG AHENSYA NG LOKAL AT NASYUNAL NG GOBYERNO.

SAPAGKAT, Abril taong 2013 nang mabuo ang organisasyon Pagkakaisa Pagtutulungan Kalikasan ay Pagkaingatan o PPKP na kinabibilangan ng mga tenured migrants at mga katutubong Cuyuno, grupo ng kababaihan at grupo ng mga mangangangisda sa Barangay Buena Suerte, El Nido, Palawan.

SAPAGKAT, naglalayon ang organisasyon na maprotektahan ang likas na yaman ng Barangay sa pamamagitan ng tamang pamamaraan sa pamamahala at pangangasiwa nito sa mahabang panahon, kaagapay at katulong ang mga ahensya mula sa opisina ng MAO, MENRO, DENR, Barangay at MFI sa pagsasagawa ng mga layuning nakasaad.

SAPAGKAT, ang kapasiyahan hinggil sa pagsumiti ng aplikasyong PACBRMA at pagpapahintulot sa Pangulo ng PPKP na si Policarpio Ramos, Jr. sa pagpasa ng proyektong Cadlao Eco Trail ay naglalayon na patuloy na mapanatili, masustina, maprotektahan at mapangalagaan ang natural na anyo o likas na yaman ng barangay na syang karagdagang lugar pasayalan at kaalaman para sa mga bisitang local at nasyunal at lugar na pangunahing pinagkukunan ng kabuhayan ng mga nasasakupan nito.

KUNG KAYA'T sa mungkahi ng nakakaraming myembro ng pangkalahatang kasapian ay;


PINAGPASIYAHAN, tulad ng ngayon ay nagpasiya na magpasa ng pag iidorso hinggil sa pagsusumiti ng aplikasyong PACBRMA at pagpapahintulot sa Pangulo ng PPKP na si Policarpio Ramos, Jr. sa pagpasa ng proyektong Cadlao Eco trail sa mga kinauukulang ahensya ng lokal at nasyunal ng gobyerno.

PINAGPASIYAHAN PA RIN na padadalhan ng kopya ang ahensya ng MAO, MENRO, DENR, MFI, Barangay at iba pang kinauukulang ahensya na may kinalaman.

SINANG AYUNAN ngayong ika 27 ng Nobyembre taong 2021.

Pinatutuhanan ko ang kawastuhan ng kapasyahang nasa itaas nito.

Pinatutuhanan ni:


ROSANNA A. DAVID
Kalihim

Kabatiran ni:


POLICARPIO P. RAMOS, JR.
Pangulo

Inaprubahan ng mga opisyaes at ng mga kasapi ng samahan sa pangkalahatang Pagpupulong ng samahang Pagkakaisa Pagtutulungan kalikasan ay Pakaingatan na ginanap ngayong ika 27 ng Nobyembre taong 2021 sa So. Cabigsing, Barangay Buena Suerte, Bayan ng El Nido, Lalawigan ng Palawan.




Republic of the Philippines
Province of Palawan
Municipality of El Nido
Barangay Buena Suerte Zone II
OFFICE OF THE SANGGUNIANG BARANGAY

Excerpts from the minutes of the Regular Session of the Sangguniang Barangay of Barangay Buena Suerte, El Nido, Palawan, held on the 9th day of September 2022 at 10:00 in the morning.

Presents:

Hon. Ricky C. Ballena	Punong Barangay
Hon. Ernie V. Dreo	Barangay Kagawad
Hon. Jeronimo V. Casumpang	-do-
Hon. Jeremie D. Romero	-do-
Hon. Dante A. Villanueva	-do-
Hon. Lucilo M. Paragatos Jr.	-do-
Hon. Jane P. Magdangal	-do-
Hon. Labella D. Fabellon	-do-
Hon. Rolando S. Dajao	IP Representative
Hon. Louie G. Asarce	SK Chairman
XXX	XXX



Resolution No. 058
Series of 2022

A RESOLUTION ENDORSING THE APPLICATION OF PAGKAKAISA, PAGTUTULUNGAN, KALIKASAN AY PAKAINGATAN (PPKP) FOR THE PROTECTED AREA COMMUNITY-BASED RESOURCE MANAGEMENT AREA (PACBRMA) AND THE CADLAO ECOTRAIL PROJECT IN CADLAO ISLAND, BARANGAY BUENA SUERTE, EL NIDO, PALAWAN.

WHEREAS, the Pagkakaisa, Pagtutulungan, Kalikasan ay Pagkaingatan (PPKP), is a duly recognized People’s Organization in Barangay Buena Suerte promoting sustainable social, environmental and economic development of the community in Barangay Buena Suerte;

WHEREAS, the PPKP is a partner of the Barangay Government on the protection and conservation of its natural resources especially in the Mitri Community-managed Marine Area (CMMA);

WHEREAS, the BLGU of El Nido established the Cadlao Ecological Trail Way back (year established) to promote ecological awareness while providing a tourist destination in the area;

WHEREAS, the PPKP is applying for the Protected Area Community-Based Resource Management Area (PACBARMA) as tenurial instrument for the operatin of the Cadlao Ecotrail project in Cadlao Island, Barangay Buena Suerte, El Nido, Palawan;

WHEREAS, the approval of PACBRMA will greatly help not only the Barangay, but the Municipality of El Nido, as a whole;


NOW THEREFORE, on motion made by Hon.Dante A. Villanueva, a Sangguniang Barangay Member, and Duly seconded by Hon. Jane P. Magdangal, a Sangguniang Barangay Members present, so be it

RESOLVED AS IT IS HEREBY RESO RESOLVED, that a resolution be passed endorsing the PACBRMA application of PPKP and the Cadlao Ecotrail Project.

Approved: September 09, 2022

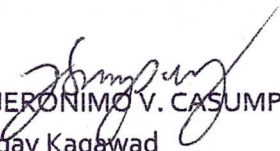
I HEREBY CERTIFY to the correctness of the above quoted resolution.


Certified true and correct:


GRACE C. SERVANDO
Barangay Secretary



HON. RICKY C. BALLENA
Presiding Officer


CONFORMMED


HON. JERONIMO V. CASUMPANG
Barangay Kagawad



HON. JANE P. MAGDANGAL
Barangay Kagawad


HON. JEREMIE D. ROMERO
Barangay Kagawad


HON. LABELLA D. FABELLON
Barangay Kagawad


HON. DANTE A. VILLANUEVA
Barangay Kagawad


HON. ROLANDO S. DAJAO
IP Representative


HON. LUCILO M. PARAGATOS JR.
Barangay Kagawad


HON. LOUIE G. ASARCE
SK Chairman


HON. RICKY C. BALLENA
Punong Barangay



Republic of the Philippines
Province of Palawan
Municipality of El Nido
Barangay Buena Suerte Zone II
OFFICE OF THE SANGGUNIANG BARANGAY

Excerpts from the minutes of the Regular Session of the Sangguniang Barangay of Barangay Buena Suerte, El Nido, Palawan, held on the 9th day of September 2022 at 10:00 in the morning.

Presents:

Hon. Ricky C. Ballena	Punong Barangay
Hon. Ernie V. Dreo	Barangay Kagawad
Hon. Jeronimo V. Casumpang	-do-
Hon. Jeremie D. Romero	-do-
Hon. Dante A. Villanueva	-do-
Hon. Lucilo M. Paragatos Jr.	-do-
Hon. Jane P. Magdangal	-do-
Hon. Labella D. Fabellon	-do-
Hon. Rolando S. Dajao	IP Representative
Hon. Louie G. Asarce	SK Chairman
XXX	XXX XXX

Resolution No. 058
Series of 2022

A RESOLUTION ENDORSING THE APPLICATION OF PAGKAKAISA, PAGTUTULUNGAN, KALIKASAN AY PAKAINGATAN (PPKP) FOR THE PROTECTED AREA COMMUNITY-BASED RESOURCE MANAGEMENT AREA (PACBRMA) AND THE CADLAO ECOTRAIL PROJECT IN CADLAO ISLAND, BARANGAY BUENA SUERTE, EL NIDO, PALAWAN.

WHEREAS, the Pagkakaisa, Pagtutulungan, Kalikasan ay Pagkaingatan (PPKP), is a duly recognized People's Organization in Barangay Buena Suerte promoting sustainable social, environmental and economic development of the community in Barangay Buena Suerte;

WHEREAS, the PPKP is a partner of the Barangay Government on the protection and conservation of its natural resources especially in the Mitri Community-managed Marine Area (CMMA);

WHEREAS, the BLGU of El Nido established the Cadlao Ecological Trail Way back (year established) to promote ecological awareness while providing a tourist destination in the area;

WHEREAS, the PPKP is applying for the Protected Area Community-Based Resource Management Area (PACBARMA) as tenurial instrument for the operatin of the Cadlao Ecotrail project in Cadlao Island, Barangay Buena Suerte, El Nido, Palawan;

WHEREAS, the approval of PACBRMA will greatly help not only the Barangay, but the Municipality of El Nido, as a whole;


NOW THEREFORE, on motion made by Hon.Dante A. Villanueva, a Sangguniang Barangay Member, and Duly seconded by Hon. Jane P. Magdangal, a Sangguniang Barangay Members present, so be it


RESOLVED AS IT IS HEREBY RESO RESOLVED, that a resolution be passed endorsing the PACBRMA application of PPKP and the Cadlao Ecotrail Project.

Approved: September 09, 2022


I HEREBY CERTIFY to the correctness of the above quoted resolution.

Certified true and correct:

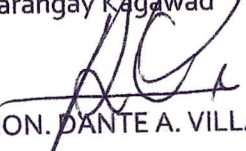

GRACE C. SERVANDO
Barangay Secretary



HON. RICKY C. BALLENA
Presiding Officer


CONFORMMED



HON. JERONIMO V. CASUMPANG
Barangay Kagawad


HON. JEREMIE D. ROMERO
Barangay Kagawad


HON. DANTE A. VILLANUEVA
Barangay Kagawad


HON. LUCILO M. PARAGATOS JR.
Barangay Kagawad


HON. JANE P. MAGDANGAL
Barangay Kagawad


HON. LABELLA D. FABELLON
Barangay Kagawad


HON. ROLANDO S. DAJAO
IR Representative


HON. LOUIE G. ASARCE
SK Chairman


HON. RICKY C. BALLENA
Punong Barangay