



DENR MIMAROPA RECORDS SECTION	
RECEIVED	
BY:	
DATE:	
TIME:	

May 15, 2023

**MEMORANDUM**

**FOR** : The Regional Executive Director  
MIMAROPA Region

**FROM** : The OIC - PENRO  
Oriental Mindoro

**SUBJECT** : **SUBMISSION OF LAWIN MONTHLY ACCOMPLISHMENT  
REPORT**

Forwarded is the monthly accomplishment report of CENRO Roxas relative to the conducted patrolling within their area of jurisdiction.

Please be informed that a total of 63.617 kilometers were patrolled within the jurisdiction of CENRO Roxas, Oriental Mindoro for the month of April 2023. Threats were observed, properly recorded and addressed based on the submitted patrol reports. Be informed further that syncing of patrol data are uploaded regularly.

Attached are patrol reports generated under SMART system.

  
**ALAN L. VALLE**





Republic of the Philippines  
Department of Environment and Natural Resources  
MIMAROPA Region

**Community Environment and Natural Resources Office**

Camia St., San Mariano, Roxas, Oriental Mindoro

Contact No.: 0917 876 9985 / 0917 169 0232

VOIP: (043) 289-7118

Email: cenroroxas\_orientalmin@yahoo.com

April 25, 2023

**MEMORANDUM**

**FOR** : The OIC, PENR Officer  
Suqui, Calapan City, Oriental Mindoro

**FROM** : The CENR Officer

**SUBJECT** : **SUBMISSION OF MONTHLY REPORT FOR THE MONTH OF  
APRIL CY 2023 OF LAWIN FOREST AND BIODIVERSITY  
PROTECTION SYSTEM UNDER CENRO ROXAS JURISDICTION**

DENR-MIMAROPA REGION	
PROVINCIAL ENVIRONMENT AND NATURAL RESOURCES OFFICE	
ORIENTAL MINDORO	
PENRO TRACKING NO.	
RECEIVED BY:	<i>[Signature]</i>
DATE:	MAY 11 2023
TIME:	

Forwarding the monthly patrol reports of our data manager for the month of April of CY 2023 of Lawin Forest and Biodiversity Protection System.

As we continue the operationalization of Lawin System in our office, we assigned three teams to patrol the conservation/patrol area within our area of jurisdiction with at least 150 kilometers patrolled for this quarter and a total of **63.617 kilometer** was for this month. Please consider this as our MOV for the 2<sup>nd</sup> quarter target of CY 2023.

Attached was patrol report of our Lawin Data Manager.

For her information, record and reference.

*[Signature]*  
ENGR. CAESAR E. QUEBEC





April 20, 2023

**MEMORANDUM**

**FOR** : The CENR Officer

**THRU** : The Chief Monitoring and Enforcement Section

**FROM** : The Lawin Data Manager

**SUBJECT** : **SUBMISSION OF PATROL REPORT OF LAWIN FOREST AND BIODIVERSITY PROTECTION SYSTEM UNDER OUR AREA OF JURISDICTION FOR THE MONTH OF APRIL 2023**

Respectfully submitting the Patrol Report for the month of April of Lawin Forest and Biodiversity Protection System.

As we continue the support to full operationalization of Lawin System in our office, we assign three teams to patrol and monitor the graduated NGP areas, Mt. Iglit Baco National Park, CBFM areas, critical Watershed and other conservation areas within our area of jurisdiction and accomplish with at least 50 kilometers patrol distance per month.

The following tables show the distance patrol and Threats/Indicator Species with action taken recorded by the patrollers while patrolling and monitoring the assigned areas in each municipality within our jurisdiction.

**Table 1. Target Patrol Distance& Total Patrol Distance Accomplished of each Patrol Sector/Team/Month**

Patrol Sector/Team	Location (Conservation Area)	Total Patrol Distance Accomplished
I	Pinamalayan,Bongabong & Roxas Area	27.985
II	Gloria & Mansalay Area	26.728
III	Bansud & Bulalacao Area	8.904
<b>TOTAL</b>		<b>63.617</b>



Republic of the Philippines  
Department of Environment and Natural Resources  
MIMAROPA Region  
Community Environment and Natural Resources Office

Table 2. List of Observation/Threats with Action Taken and Status

NO.	OBSERVED THREATS	ACTION TAKEN		STATUS OF THREATS
		MAIN RESPONSE	ADDITIONAL, IF ANY	
1	Landslide and Mudslide	Coordination with Brgy. LGU		Addressed


Table 2 shows the recorded threats observed, action taken and its status. Patrollers observed landslide and mudslide and as their response, they coordinated with Barangay LGU to support their patrol.

Attached herewith the patrol reports using the SMART system based on data gathered/recorded by the patrollers using the cyber tracker and also the patrol reports of the patrollers. Furthermore, a total of **63.617** kilometer was accomplished for this month CY 2023.

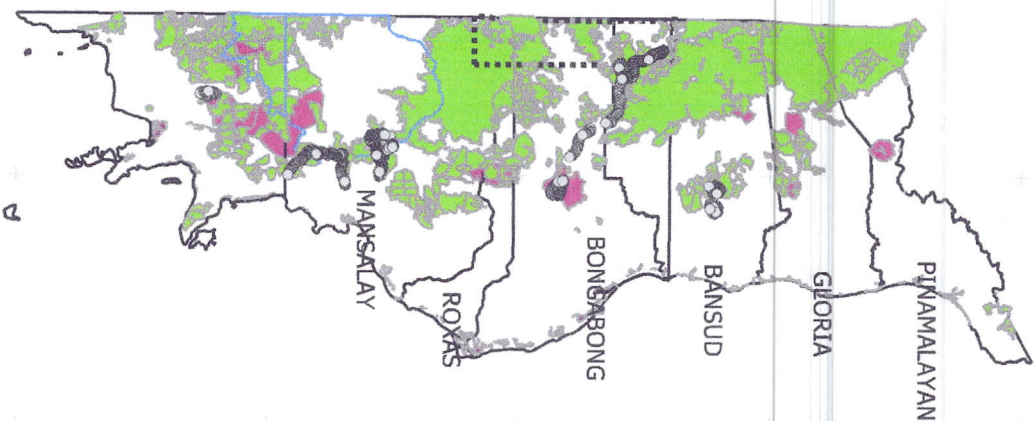
For information, record and reference.

  
**ARABELLE JOY W. TAMAYOSA**  
Forest Technician I

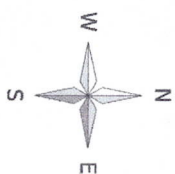
Noted by:

  
**REYNALDO D. PUDIQUET**  
Forester III/Chief, MES

263.000 km 278.000 km 293.000 km 308.000 km 323.000 km 338.000 km 353.000 km 368.000 km 383.000 km



1333.000 km 1349.000 km 1365.000 km 1381.000 km 1397.000 km 1413.000 km 1429.000 km 1445.000 km



Republic of the Philippines  
DEPARTMENT OF ENVIRONMENT  
AND NATURAL RESOURCES  
Community Environment and  
Natural Resources Office  
San Mariano, Roxas, Oriental Mindoro

### LAWIN FOREST AND BIODIVERSITY PROTECTION SYSTEM MAP

### PATROL OBSERVATIONS FOR THE MONTH OF APRIL 2023 OF CENTRO ROXAS OR. MINDORO

Location: Municipality of Pinamalan, Bansud, Gloria  
Bongabong, Roxas, Mansalay and Butalacao

SCALE : 1:760000  
0 >7500 m

#### LEGENDS

- Patrol Observations
- Area of Jurisdiction
- Conservation Areas
- Mangrove Areas
- Graduated NGP (2011-2017)
- CBFM AREAS
- Caguray River
- Mt. Igilt Baco National Park

Projection: Universal Transverse Mercator - Zone 51 (N)  
Datum : Luzon (Philippines excluding Mindanao)

Prepared by:

**ARABELLE JOY TANABASA**  
Designated Lawin Data Manager/FTI

Reviewed by:

**REYNALDO D. BODIOUET**  
Forester III, Chief, MES

Noted by:

**ENGR. CESAR E. OUIBAC**  
DENR Officer





March 30, 2023

**MEMORANDUM**

**FOR** : The CENR Officer

**ATT'N** : The Lawin Data Manger

**THRU** : The Chief, Monitoring and Enforcement Section

**FROM** : Forest Ranger/Team Leader  
Mansalay/Gloria

**SUBJECT:** **NARRATIVE REPORT/PATROL REPORT FOR LAWIN FOREST AND BIODIVERSITY PROTECTION SYSTEM FOR THE MONTH OF FEBRUARY 2023 OF (PATROL SECTOR II).**


Last February 23, 2023, Patrol Sector II, led by team leader Forest Ranger Jasper B. Palmejar conducted LAWIN Patrol with the conservation area at So Tauga Diit, Brgy. San Vicente, Roxas to So. Tagaskan, Brgy. San Vicente, Roxas, Oriental Mindoro. Contested area of the Municipality of Roxas and Mansalay.

As a Team Leader, the undersigned assigned each member the task for the said patrolling activities and to ensure to follow patrol target area. Before we start the patrolling activities we had a courtesy call to the Barangay LGU of San Vicente in the area for the safety of patrollers.

The team focused on threats and records its observations in every estimated One Hundred (100) meters of foot patrol. At the conservation area we observed most of the trees are early secondary. The forest condition in the area we observe are early secondary forest and advance secondary planted with fruits/forest trees like Gmelina, Mahogany, Ipil-Ipil. Kaong, Coconut. Banana plantation were also found at the area. The team didn't encounter illegal activities during patrolling.

Attached herewith the Geo-Tagged Picture of patrolling activities.

For his information and record.

  
**JASPER B. PALMEJAR**  
Team Leader/Forest Ranger

  
**LOVELY JOY M. DUNO**  
Recorder/Forest Ranger

  
**LEO O. RAMOS**  
Member/FPO

  
**JEFFERSON ABLAN**  
Spotter/Forest Ranger


  
**JOB F. DAGOHY**  
Member/FPO

  
**DIMAN DIT-AG**  
Member/FPO





Republic of the Philippines  
Department of Environment and Natural Resources  
**MIMAROPA Region**  
Community Environment and Natural Resources Office







Republic of the Philippines  
Department of Environment and Natural Resources  
**Region IV- MIMAROPA**  
Community Environment and Natural Resources Office

MEMORANDUM

FOR : The OIC-CENR Officer

THRU : The Chief, Monitoring and Enforcement Section

FROM : Patrol Sector III – Team Bulalacao

SUBJECT : **NARRATIVE ACCOMPLISHMENT REPORT ON LAWIN  
FOREST PROTECTION BIODIVERSITY CONSERVATION  
SYSTEM FOR THE MONTH OF MARCH, 2023.**

DATE : March 6, 2023

The Lawin patrolling is gathering report and use data visualization to manage forests, take action on identified threats, focus forest protection activities in priority areas and easily communicate their conservation effort to the public.

On the 28<sup>th</sup> day of February 2023, the Team III coordinate thru LGU's of Barangay Rosacara, Bansud after short brief message and IEC (Information Education Campaign) and on 1st day of March, 2023 the Team III, start Lawin Patrolling on the graduated NGP of 2016 conservation area at So. Kapihan, Brgy. Rosacara, Bansud. Our first observation is early secondary and disperse most trees seen in the area are Acacia Mangium, Batino and Banai-Banai. There is no typhoon or other threats found

Attached herewith are the geo-tagged photos during patrolling activities.

For his information and record.

  
**OLIVER A. NOBLE**  
FR/Patrol Leader

  
**MARITES D. ALMAREZ**  
FR/Recorder

  
**MARVIN H. BANAY**  
FPO /Spotter

  
**MARVIN U. TUGAS**  
FPO /Spotter





**GEO-TAGGED PHOTOS ON THE CONDUCT LAWIN PATROLLING FOREST AND  
BIODIVERSITY PROTECTION ACTIVITY WITHIN THE CONSERVATION AREA  
OF BARANGAY ROSACARA, BANSUD, ORIENTAL MINDORO**







March 6, 2023

**MEMORANDUM**

**FOR** : The CENR Officer  
San Mariano, Roxas, Oriental Mindoro

**THRU** : The For. III/Technical Service Supervisor/ Assistant CENRO  
*Attn* : Data Manager

**FROM** : The Roxas-Bongabong and Pinamalayan Team

**SUBJECT** : **SUBMISSION OF LAWIN FOREST PROTECTION AND BIODIVERSITY CONSERVATION PATROLLING ACTIVITIES OF ROXAS-BONGABONG AND PINAMALAYAN TEAM FOR THE MONTH OF MARCH 2023**

The LAWIN Patroller of Roxas-Bongabong and Pinamalayan Sector Team conducted the continuing activities of foot patrol dated March 1, 2023 at Barangay Formon, Bongabong, Oriental Mindoro. The Team patrolled the NGP, and adjacent Forest Zone areas. During our patrolling it observed most of the area was planted by numerous perennial trees like coconut and other fruit bearing trees. We also observed the secondary to old growth forest condition had seen in the area. There is no possible threats had been encountered during our patrolling activities.

Attached is the Geo-Tagged Picture of patrolling activities.


For your information and record.

  
JOSEPH A. ADES  
Spotter/FPO

  
LUCKY ADRIAN A. GALLOS  
Spotter/FPO

  
MA. VICTORIA T. MONTELEJA  
Recorder/ FR

  
LINGIN U. LITAW  
Asst. Team Leader/ FR

  
NEIL ROCKY A. CABAYAO  
Team Leader/ FR





Before Patrolling Activities



During Patrolling Activities



After Patrolling Activities



The picture showing the foot patrol of the team and forest condition observed during patrolling activity.

Purok Camia 2, Barangay San Mariano, Roxas, Oriental Mindoro  
Contact No: +639171135572  
Email: cenroroxas\_orientalmin@yahoo.com





March 30, 2023

**MEMORANDUM**

**FOR** : The CENR Officer

**ATT'N** : The Lawin Data Manger

**THRU** : The Chief, Monitoring and Enforcement Section

**FROM** : Forest Ranger/Team Leader  
Mansalay/Gloria

**SUBJECT:** **NARRATIVE REPORT/PATROL REPORT FOR LAWIN FOREST AND BIODIVERSITY PROTECTION SYSTEM FOR THE MONTH OF MARCH 2023 OF (PATROL SECTOR II).**


Last March 2, 2023, Patrol Sector II, led by team leader Forest Ranger Jasper B. Palmejar conducted LAWIN Patrol with the conservation area at So. Badi, Brgy. Teresita, Mansalay to Upper Badi, Brgy. Teresita, Mansalay, Oriental Mindoro.

As a Team Leader, the undersigned assigned each member the task for the said patrolling activities and to ensure to follow patrol target area within the municipality of Mansalay. Before we start the patrolling activities we had a courtesy call to the Barangay LGU of Teresita in the area for the safety of patrollers.

The team focused on threats and records its observations in every estimated One Hundred (100) meters of foot patrol. At the conservation area we observed most of the trees are early secondary. The team didn't encounter illegal activities during our patrolling. The forest condition in the area we observe are early secondary forest and advance secondary planted with fruits/forest trees like Gmelina, Mahogany, Coconut. Banana plantation were also found at the area. The team accomplished more or less 5 kilometers of patrol in the above cited area.

Attached herewith the Geo-Tagged Picture of patrolling activities.

For his information and record.

  
**JASPER B. PALMEJAR**  
Team Leader/Forest Ranger

  
**LOVELY JOY M. DUNO**  
Recorder/Forest Ranger

  
**LEO O. RAMOS**  
Member/FPO

  
**JEFFERSON ABLAN**  
Spotter/Forest Ranger

  
**JOE F. BAGOHOY**  
Member/FPO

  
**DIMAN DITA AG**  
Member/FPO









Republic of the Philippines  
Department of Environment and Natural Resources  
**Region IV- MIMAROPA**  
Community Environment and Natural Resources Office

MEMORANDUM

FOR : The OIC-CENR Officer

THRU : The Chief, Monitoring and Enforcement Section

FROM : Patrol Sector III – Team Bulalacao

SUBJECT : **NARRATIVE ACCOMPLISHMENT REPORT ON LAWIN FOREST PROTECTION BIODIVERSITY CONSERVATION SYSTEM FOR THE MONTH OF MARCH, 2023.**

DATE : March 20, 2023

Lawin is an activities to promote Biodiversity assessment and the use of innovative technology on the monitoring the status of forest, specifically on the conservation area, includes NGP graduated sites and forest zone. It allows the communities and environment authority to alleviate the status of the natural forest and also to properly manage the ecosystem against degradation and deforestation.

On 14<sup>th</sup> day of March, 2023, the Team III conduct lawin patrolling on graduated NGP Sites 2016 and conservation area of Brgy. Rosacara, Bansud, Oriental Mindoro with coordination with the Barangay. The Forest Ranger Team proceed to start patrolling, Oliver Noble as Team Leader assigned Marites Almarez as recorder and Forest Protection Officers Marvin U. Tugas and Marvin H. Banay as Spotter, then our First Observation forest condition is early secondary and disperse. Some planted trees are mahogany, gmelina, acacia mangium and batino. No sign of typhoon damage or illegal activities related in such area.

Attached herewith are the geo-tagged photos during patrolling activities.

For his information and record.

  
**OLIVER A. NOBLE**  
FR/Patrol Leader

  
**MARVIN H. BANAY**  
FPO /Spotter



  
**MARITES D. ALMAREZ**  
FR/Recorder

  
**MARVIN U. TUGAS**  
FPO /Spotter





**GEO-TAGGED PHOTOS ON THE CONDUCT OF LAWIN PATROLLING ON  
FOREST AND BIODIVERSITY PROTECTION WITHIN THE CONSERVATION  
AREA LOCATED AT BARANGAY ROSACARA, BANSUD, ORIENTAL MINDORO**







March 30, 2023

**MEMORANDUM**

**FOR** : The CENR Officer

**ATT'N** : The Lawin Data Manger

**THRU** : The Chief, Monitoring and Enforcement Section

**FROM** : Forest Ranger/Team Leader  
Mansalay/Gloria

**SUBJECT:** **NARRATIVE REPORT/PATROL REPORT FOR LAWIN FOREST AND BIODIVERSITY PROTECTION SYSTEM FOR THE MONTH OF MARCH 2023 OF (PATROL SECTOR II).**


Last March 14, 2023, Patrol Sector II, led by team leader Forest Ranger Jaspher B. Palmejar conducted LAWIN Patrol with the conservation area at So. Calibang, Brgy. Teresita, Mansalay to So. Buro Buro, Brgy. Teresita, Mansalay, Oriental Mindoro.

As a Team Leader, the undersigned assigned each member the task for the said patrolling activities and to ensure to follow patrol target area within the municipality of Mansalay. Before we start the patrolling activities we had a courtesy call to the Military detachment (CHARLIE CONQUEROR COMPANY) 4IB, 2ID, PA at Brgy. Panaytayan in the area for the safety of patrollers.

The team focused on threats and records its observations in every estimated One Hundred (100) meters of foot patrol. The forest condition in the area we observe are early secondary forest and advance planted with forest trees like Gmelina, Mahogany, Kalantas, Guijo were also found at the area. The team accomplished more or less 7 kilometers of patrol in the above cited area. The team didn't encounter any illegal threats and activities during patrolling

Attached herewith the Geo-Tagged Picture of patrolling activities.

For his information and record.

  
**JASPER B. PALMEJAR**  
Team Leader/Forest Ranger

  
**LOVELY JOY M. DUNO**  
Recorder/Forest Ranger

  
**LEO O. RAMOS**  
Member/FPO

  
**JEFFERSON ABLAN**  
Spotter/Forest Ranger

  
**JOB F. DAGOHoy**  
Member/FPO

  
**DIMAN DILAG**  
Member/FPO









Republic of the Philippines  
Department of Environment and Natural Resources  
**Region IV- MIMAROPA**  
Community Environment and Natural Resources Office

MEMORANDUM

FOR : The OIC-CENR Officer

THRU : The Chief, Monitoring and Enforcement Section

FROM : Patrol Sector III – Team Bulalacao

SUBJECT : **NARRATIVE ACCOMPLISHMENT REPORT ON LAWIN FOREST PROTECTION BIODIVERSITY CONSERVATION SYSTEM FOR THE MONTH OF MARCH, 2023.**

DATE : March 27, 2023

The Lawin patrolling is gathering report and use data visualization to manage forests, take action on identified threats, focus forest protection activities in priority areas and easily communicate their conservation effort to the public..

On the 21<sup>st</sup> day of March, 2023, the Team III conduct lawin patrolling and fireline activities on graduated NGP Sites 2016, of Brgy. Rosacara, Bansud, Oriental Mindoro together with communities (IP's) as a worker and guide for this activities we gave brief message about the destruction of kaingin system in our forest lives and ecosystem. After that we start patrol, forest ranger on graduated NGP Sites 2016 and conservation area of Brgy. Rosacara, Bansud, Or The Forest Ranger Team proceed to start patrolling, Oliver Noble as Team Leader assigned Forest Protection Officers Marvin U. Tugas and Marvin H. Banay as Spotter, then our First Observation forest condition is early secondary and disperse. Some planted trees are acacia mangium and batino. No related illegal threats in such area.

Attached herewith are the geo-tagged photos during patrolling activities.

For his information and record.

  
**OLIVER A. NOBLE**  
FR/Patrol Leader

  
**MARVIN H. BANAY**  
FPO /Spotter

  
**MARVIN U. TUGAS**  
FPO /Spotter

Purok Camia 2, Barangay San Mariano  
Roxas, Oriental Mindoro  
Email: cenroroxas\_orientalmin@yahoo.com





Republic of the Philippines  
Department of Environment and Natural Resources  
**Region IV- MIMAROPA**  
Community Environment and Natural Resources Office

**GEO-TAGGED PHOTOS ON THE CONDUCT OF LAWIN PATROLLING FOREST  
AND BIODIVERSITY PROTECTION ACTIVITY WITHIN THE CONSERVATION  
AREA OF BARANGAY ROSACARA, BANSUD, ORIENTAL MINDORO**







Republic of the Philippines  
Department of Environment and Natural Resources  
**Region IV- MIMAROPA**  
Community Environment and Natural Resources Office

12°50'19"N, 121°24'11"E

accuracy: 2m



Altitude  
190 m

3/21/23  
12:53 PM

12°50'28"N, 121°23'58"E

accuracy: 2m



Altitude  
197 m

3/21/23  
1:05 PM





Republic of the Philippines  
Department of Environment and Natural Resources  
**Region IV- MIMAROPA**  
Community Environment and Natural Resources Office







March 27, 2023

**MEMORANDUM**

**FOR** : The CENR Officer  
San Mariano, Roxas, Oriental Mindoro

**THRU** : The For. III/Technical Service Supervisor/ Assistant CENRO  
*Attn* : Data Manager

**FROM** : The Roxas-Bongabong and Pinamalayan Team

**SUBJECT** : **SUBMISSION OF LAWIN FOREST PROTECTION AND BIODIVERSITY CONSERVATION PATROLLING ACTIVITIES OF ROXAS-BONGABONG AND PINAMALAYAN TEAM FOR THE MONTH OF MARCH 2023**

The LAWIN Patroller of Roxas-Bongabong and Pinamalayan Sector Team conducted the continuing activities of foot patrol dated March 22, 2023 at Barangay Formon, Bongabong, Oriental Mindoro. The Team patrolled the NGP, and adjacent Forest Zone areas. During our patrolling it observed most of the area was planted by numerous perennial trees like coconut and other fruit bearing trees. We also observed the secondary to old growth forest condition had seen in the area. There are no possible threats had been encountered during our patrolling activities.


Attached is the Geo-Tagged Picture of patrolling activities.

For your information and record.

  
JOSEPH A. ADES  
Spotter/FPO

  
LUCKY ADRIAN A. GALLOS  
Spotter/FPO

  
MA. VICTORIA T. MONTELEJA  
Recorder/ FR

  
LINGIN U. LITAW  
Asst. Team Leader/ FR

  
NEIL ROCKY A. CABAYAO  
Team Leader/ FR





The picture showing the forest condition observed during patrolling activity.





Before Patrolling Activities



During Patrolling Activities



After Patrolling Activities

The picture showing the foot patrol of the team and forest condition observed during patrolling activity.

Purok Camia 2, Barangay San Mariano, Roxas, Oriental Mindoro  
Contact No: +639171135572  
Email: cenroroxas\_orientalmin@yahoo.com





Republic of the Philippines  
Department of Environment and Natural Resources  
**Region IV- MIMAROPA**  
Community Environment and Natural Resources Office

MEMORANDUM

FOR : The OIC-CENR Officer

THRU : The Chief, Monitoring and Enforcement Section

FROM : Patrol Sector III – Team Bulalacao

SUBJECT : **NARRATIVE ACCOMPLISHMENT REPORT ON LAWIN FOREST PROTECTION BIODIVERSITY CONSERVATION SYSTEM FOR THE MONTH OF MARCH, 2023.**

DATE : March 27, 2023

The Lawin Forest and bio-diversity protection system integrated a science based assessment, user-friendly and the use of innovative technology on the monitoring the status of the forest. Assist the environmental monitoring specially in the forest and biodiversity of highly conservation values. It allows the communities and environment authority to alleviate the status of the natural forest and also to properly manage the ecosystem against degradation and deforestation.


On March 23, 2023, the Team III, Oliver A. Noble (Team Leader), Marites D. Almarez (Recorder) and Marvin U. Tugas and Marvin H. Banay (Spotter) conduct lawin patrolling on graduated NGP's 2016. Before we conduct patrol, the team went to Brgy. Cambunang and coordinate to the official. After brief message, the teams start patrol. Our first observation is early secondary and disperses gmelina, mahogany, mulawin and bamboo are most trees seen in the area. They have no illegal threats or typhoon related found.

Attached herewith are the geo-tagged photos during patrolling activities.

For his information and record.

  
**OLIVER A. NOBLE**  
FR/Patrol Leader

  
**MARITES D. ALMAREZ**  
FR/Recorder

  
**MARVIN H. BANAY**  
FPO /Spotter

  
**MARVIN U. TUGAS**  
FPO /Spotter





**GEO-TAGGED PHOTOS ON THE CONDUCT OF LAWIN PATROLLING ON  
FOREST AND BIODIVERSITY PROTECTION WITHIN THE CONSERVATION  
AREA LOCATED AT BARANGAY CAMBUNANG, BULALACAO, ORIENTAL  
MINDORO**







March 30, 2023

**MEMORANDUM**

**FOR** : The CENR Officer

**ATT'N** : The Lawin Data Manger

**THRU** : The Chief, Monitoring and Enforcement Section

**FROM** : Forest Ranger/Team Leader  
Mansalay/Gloria

**SUBJECT:** **NARRATIVE REPORT/PATROL REPORT FOR LAWIN FOREST AND BIODIVERSITY PROTECTION SYSTEM FOR THE MONTH OF MARCH 2023 OF (PATROL SECTOR II).**

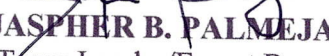
Last March 29, 2023, Patrol Sector II, led by team leader Forest Ranger Jasper B. Palmejar conducted LAWIN Patrol with the conservation area at Barangay Panaytayan, Mansalay to Brgy. Manual, Mansalay, Oriental Mindoro.

As a Team Leader, the undersigned assigned each member the task for the said patrolling activities and to ensure to follow patrol target area within the municipality of Mansalay. Before we start the patrolling activities we had a courtesy call to the Brgy. LGU of Panaytayan for the safety of patrollers.

The team focused on threats and records its observations in every estimated One Hundred (100) meters of foot patrol. The forest condition in the area we observe are early secondary forest and advance planted with forest trees like Gmelina, Mahogany, Lauan were also found at the area. The team accomplished more or less 20 kilometers of patrol in the above cited area. The team didn't encounter any illegal threats and activities during patrolling

Attached herewith the Geo-Tagged Picture of patrolling activities.

For his information and record.

  
**JASPER B. PALMEJAR**  
Team Leader/Forest Ranger

  
**LOVELY JOY M. DUNO**  
Recorder/Forest Ranger

  
**LEO O. RAMOS**  
Member/FPO

  
**JEFFERSON ABLAN**  
Spotter/Forest Ranger

  
**JOB P. DAGOFOY**  
Member/FPO

  
**DIMAN DITAG**  
Member/FPO









April 17, 2023

**MEMORANDUM**

**FOR** : The CENR Officer  
San Mariano, Roxas, Oriental Mindoro

**THRU** : The For. III/Technical Service Supervisor/ Assistant CENRO  
*Attn* : Data Manager

**FROM** : The Roxas-Bongabong and Pinamalayan Team

**SUBJECT** : **SUBMISSION OF LAWIN FOREST PROTECTION AND BIODIVERSITY CONSERVATION PATROLLING ACTIVITIES OF ROXAS-BONGABONG AND PINAMALAYAN TEAM FOR THE MONTH OF APRIL 2023**

The LAWIN Patroller of Roxas-Bongabong and Pinamalayan Sector Team conducted the continuing activities of foot patrol dated April 13, 2023 at Barangay Hagan, Bongabong, Oriental Mindoro. The Team patrolled the NGP, Protected Area and adjacent Forest Zone areas. During our patrolling it observed most of the area was planted by numerous perennial trees like coconut and other fruit bearing trees. We also observed the secondary to old growth forest condition had seen in the area. There are no possible threats had been encountered during our patrolling activities.

Attached is the Geo-Tagged Picture of patrolling activities.

For your information and record.

  
JOSEPH A. ADES  
Spotter/FPO

  
LUCKY ADRIAN A. GALLOS  
Spotter/FPO

  
MA. VICTORIA T. MONTELEJA  
Recorder/ FR

  
LINGIN U. LITAW  
Asst. Team Leader/ FR

  
NEIL ROCKY A. CABAYAO  
Team Leader/ FR





The picture showing the forest condition observed during patrolling activity.





Republic of the Philippines  
Department of Environment and Natural Resources  
**MIMAROPA Region**  
**Community Environment and Natural Resources Office**



Before Patrolling Activities



During Patrolling Activities



After Patrolling Activities

The picture showing the foot patrol of the team and forest condition observed during patrolling activity.

Purok Camia 2, Barangay San Mariano, Roxas, Oriental Mindoro  
Contact No: +639171135572  
Email: cenroroxas\_orientalmin@yahoo.com





Republic of the Philippines  
Department of Environment and Natural Resources  
**Region IV- MIMAROPA**  
Community Environment and Natural Resources Office

MEMORANDUM

FOR : The OIC-CENR Officer  
THRU : The Chief, Monitoring and Enforcement Section  
FROM : Patrol Sector III – Team Bulalacao  
SUBJECT : **NARRATIVE ACCOMPLISHMENT REPORT ON LAWIN  
FOREST PROTECTION BIODIVERSITY CONSERVATION  
SYSTEM FOR THE MONTH OF APRIL, 2023.**  
DATE : April 17, 2023

On April 12, 2023 the Patrol Sector III conducted Lawin Patrolling activity within graduated NGP Site and Conservation Area. Before the patrol begins we coordinated with the Brgy. Official of Brgy. Cambunang for this activities and ensure the safety of the team The Team Leader assigned each members their duties and responsibilities to effectively steered the patrolling activities.

The Team conduct lawin patrolling on forest biodiversity protection within the conservation area of Cambunang, our first observation is early secondary and disperse. No other sign of illegal activities in the said area. Most common trees are mahogany, gmelina, acacia mangium and coconut trees.

Attached herewith are the geo-tagged photos during patrolling activities.

For his information and record.

  
**OLIVER A. NOBLE**  
FR/Patrol Leader

  
**MARITES D. ALMAREZ**  
FR/Recorder




  
**MARVIN U. TUGAS**  
FPO /Spotter

  
**MARVIN H. BANAY**  
FPO /Spotter





**GEO-TAGGED PHOTOS ON THE CONDUCT OF LAWIN PATROLLING ON  
FOREST AND BIODIVERSITY PROTECTION WITHIN THE CONSERVATION  
AREA LOCATED AT BARANGAY CAMBUNANG, BULALACAO, ORIENTAL  
MINDORO**







Republic of the Philippines  
Department of Environment and Natural Resources  
**Region IV- MIMAROPA**  
Community Environment and Natural Resources Office

MEMORANDUM

FOR : The OIC-CENR Officer  
THRU : The Chief, Monitoring and Enforcement Section  
FROM : Patrol Sector III – Team Bulalacao  
SUBJECT : **NARRATIVE ACCOMPLISHMENT REPORT ON LAWIN  
FOREST PROTECTION BIODIVERSITY CONSERVATION  
SYSTEM FOR THE MONTH OF APRIL, 2023.**  
DATE : April 17, 2023

The Lawin Forest and Biodiversity Protection System integrated a science base on assessment, and use innovative technology on the monitoring status of the forest.

The Team, III, Bulalacao and Bansud area conduct patrolling on April 13, 2023 at conservation and graduated NGP's of So.Upper Yunot, Brgy. Nasucob, Bulalacao, Oriental Mindoro.

The Team went to the LGU for the coordination of said activities. After that, the Team start patrol, our first observation is secondary and disperse. They have some trees like Mahogany, Gmelina, Bagrass and coconut in the area. No sign of illegal activities or typhoon related observed.

Attached herewith are the geo-tagged photos during patrolling activities.

For his information and record.

  
**OLIVER A. NOBLE**  
FR/Patrol Leader

  
**MARITES D. ALMAREZ**  
FR/Recorder


  
**MARVIN U. TOGAS**  
FPO /Spotter

  
**MARVIN H. BANAY**  
FPO /Spotter





**GEO-TAGGED PHOTOS ON THE CONDUCT OF LAWIN PATROLLING ON  
FOREST AND BIODIVERSITY PROTECTION WITHIN THE CONSERVATION  
AREA LOCATED AT SO. UPPER YUNOT BARANGAY NASUCOB, BULALACAO,  
ORIENTAL MINDORO**







April 24, 2023

**MEMORANDUM**

**FOR** : The CENR Officer  
San Mariano, Roxas, Oriental Mindoro

**THRU** : The For. III/Technical Service Supervisor/ Assistant CENRO  
*Attn* : Data Manager

**FROM** : The Roxas-Bongabong and Pinamalayan Team

**SUBJECT** : **SUBMISSION OF LAWIN FOREST PROTECTION AND BIODIVERSITY CONSERVATION PATROLLING ACTIVITIES OF ROXAS-BONGABONG AND PINAMALAYAN TEAM FOR THE MONTH OF APRIL 2023**

The LAWIN Patroller of Roxas-Bongabong and Pinamalayan Sector Team conducted the continuing activities of foot patrol dated April 18, 2023 at Barangay Hagan, Bongabong, Oriental Mindoro. The Team patrolled the NGP, Protected Area and adjacent Forest Zone areas. During our patrolling it observed most of the area was planted by numerous perennial trees like coconut and other fruit bearing trees. We also observed the secondary to old growth forest condition had seen in the area. There are landslide threats had been encountered during our patrolling activities.


Attached is the Geo-Tagged Picture of patrolling activities.


For your information and record.

  
JOSEPH A. ADES  
Spotter/FPO


  
LUCKY ADRIAN A. GALLOS  
Spotter/FPO

  
MA. VICTORIA M. MONTELEJA  
Recorder/ FR

  
LINGIN U. LITAW  
Asst. Team Leader/ FR

  
NEIL ROCKY A. CABAYAO  
Team Leader/ FR





The picture showing the landslide threat and forest condition observed during patrolling activity.

Purok Camia 2, Barangay San Mariano, Roxas, Oriental Mindoro  
Contact No: +639171135572  
Email: cenroroxas\_orientalmin@yahoo.com