



Republic of the Philippines
Department of Environment and Natural Resources
LAND MANAGEMENT BUREAU
880 Estuar Building, Quezon Avenue, Brgy. Paligsahan, Quezon City
Direct Line: (02) 255-4362 Records and Knowledge Management Division
Email: denrlmb@yahoo.com Website: lmb.gov.ph



DENR MIMAROPA
RECORDS SECTION
RECEIVED

JUN 14 2023

☐ INCOMING ☐ OUTGOING
BY: _____ DATE NO. _____
TIME: _____

MEMORANDUM

FOR : All Regional Executive Directors
FROM : The Director
SUBJECT : **REQUEST OF ATTY. IGNACIO S. SANTILLANA FOR A COPY OF POLITICAL BOUNDARY MAPS OF THE ENTIRE PHILIPPINES**

This refers to the letter request dated April 17, 2023, of ATTY. IGNACIO S. SANTILLANA, and was endorsed to this Office by Usec. Peter N. Tiangco, Administrator, National Mapping and Resource Information Authority (NAMRIA), dated May 10, 2023, relative to the above-mentioned subject.

As the matter treated herein falls within the administrative jurisdiction of all Regional Offices, pursuant to the EO 192 series of 1987, we are referring the same to your end for appropriate action, keeping in mind the provisions of DAO No. 2018-15 entitled "Guidelines on Digital Land Data Sharing and Security Measures of Land Administration and Management Systems (LAMS) Philippines Transactions". Hence, please inform the requesting party of any action taken thereon, and copy furnish this Office for reference purposes. Appropriate fees shall be charged to the requesting party.


Your preferential attention on the matter is highly appreciated.

Emelyne V. Talanis
ATTY. EMELYNE V. TALANIS, CESO IV

Cc: Atty. Ignacio S. Santillana
Deputy Administrator
Research, Development, and Extension
Sugar Regulatory Administration
Email: raphaelhenrimundo@gmail.com

Usec. Peter n> Tiangco
Administrator, NAMRIA

Doc: 20230500636
Rfd-05-18-23
ESS 476-E




"Maximizing Geospatial Technology Amidst Adversity"

Fw: Request for Political Maps in Shapefile Format covering whole Philippines

From: lmb@denr.gov.ph (lmb@denr.gov.ph)

To: lmb_rkmd@yahoo.com

Date: Monday, May 15, 2023 at 08:58 AM GMT+8



----- Forwarded Message -----

From: Client Unit <csu.rdab@namria.gov.ph>

To: Land Management Bureau <lmb@denr.gov.ph>; "denrlmb@yahoo.com" <denrlmb@yahoo.com>

Cc: "raphaelhenrimundo@gmail.com" <raphaelhenrimundo@gmail.com>

Sent: Friday, May 12, 2023 at 03:36:27 PM GMT+8

Subject: Request for Political Maps in Shapefile Format covering whole Philippines

Dear Maam,

Referring herewith is the request of Atty. Ignacio S. Santillana of Sugar Regulatory Commission, Department of Agriculture.

For your appropriate action.

CSU-RDAB

Client Service Unit (CSU)

Geospatial Integration Division (GID)

Resource Data Analysis Branch (RDAB)

National Mapping and Resource Information Authority (NAMRIA)

Lawton Avenue, Fort Bonifacio, Taguig City

email address: csu.rdab@namria.gov.ph

02-8884-2867 telefax

02-8810-4831-42 local 750

***** The information contained in this communication is privileged and confidential and intended solely for the use of the individual or entity to whom it is addressed and others authorized to receive it. If you are not the intended recipient, you must not disclose or use the information contained in it. If you have received this email in error, please notify us immediately. You may contact us at (+632) 8884-2877 or email us at gictd@namria.gov.ph. *****



A230420-E(1141) Santillana_Memorandum001.pdf
481.2kB



A230420-E(1141) Letter from_ Atty. Ignacio S. Santillana, Deputy Administrator, Research Development and Extension, Sugar Regulatory Administration.pdf
685.9kB



Republic of the Philippines
Department of Environment and Natural Resources
NATIONAL MAPPING AND RESOURCE INFORMATION AUTHORITY
www.namria.gov.ph

MEMORANDUM

FOR/TO : **ATTY. EMELYNE V. TALABIS, CESO IV**
Director
Land Management Bureau, DENR
880 F.R. Estuar Building, Brgy. Paligsahan, Quezon City

FROM : The Administrator

SUBJECT : **Request for Political Maps in Shapefile Format**

DATE : MAY 10 2023

Respectfully referring herewith for appropriate action, the letter of Atty. Ignacio S. Santillana, Deputy Administrator, Research and Development Extension, Sugar Regulatory requesting political boundary/administrative map in shapefile format covering the whole Philippines, as the matter indicated therein falls within your jurisdiction.

Please reply directly to the requesting party on the action taken thereon, copy furnished this Office for monitoring purposes.


Useo. PETER W. TIANGCO, PhD, CESO I



Office of the Administrator
National Mapping and Resource
Information Authority
18323-01 05/11/2023



Cc: **ATTY. IGNACIO S. SANTILLANA**
Deputy Administrator
Research, Development and Extension
Sugar Regulatory Administration
Department of Agriculture
Sugar Center Bldg., North Avenue, Diliman, Quezon City

NAMRIA OFFICES:


Lawton Avenue, Fort Bonifacio, 1634 Taguig City, PH ☎ (632) 8810-4831 to 41
421 Barraca St., San Nicolas, 1010 Manila, PH ☎ (632) 8241-3494 to 98



ISO 9001:2015
CERTIFIED FOR MAPPING
AND GEOSPATIAL
INFORMATION MANAGEMENT

INVESTORS IN PEOPLE™
We invest in people Silver


| | | | |
|---------------------|----------------------|----------------------------|------------------------|
| 1. Immediate Action | 6. Perusal | 11. Study / Investigation | 16. Write / Draft |
| 2. Issue Order | 7. File / Reference | 12. Provide Information | 17. Rewrite / Redraft |
| 3. See Me | 8. Reroute (missent) | 13. Comment/Recommendation | 18. Endorsement |
| 4. Call Me | 9. Dissemination | 14. Further Instructions | 19. Approval/Signature |
| 5. Written Report | 10. Research | 15. Dispatch / Release | 20. Limit Disclosure |



Republic of the Philippines
Department of Agriculture

SUGAR REGULATORY ADMINISTRATION

Sugar Center Bldg., North Avenue, Diliman, Quezon City, Philippines 1101
TIN 000-784-336
Website: <http://www.sra.gov.ph>
Email Address: srahead@sra.gov.ph
Tel No. (632) 8929-3633, (632) 3455-2135, (632) 3455-3376



April 17, 2023

Usec. PETER N. TIANGCO, PhD

Administrator

NATIONAL MAPPING AND RESOURCE INFORMATION AUTHORITY

Department of Environment and Natural Resources

NAMRIA Main Office

Lawton Ave., Fort Andres Bonifacio

1634 Taguig City, Philippines

Dear **Usec. Tiangco**:

Greetings from the Sugar Regulatory Administration!

Our agency was created by Executive Order No. 18, dated May 28, 1986, with the mandate to promote the growth & development of the sugar industry through greater participation of the private sector and to improve the working conditions of the laborers.

Additionally, the Sugarcane Industry Development Act (SIDA) or RA 10659, was also passed into law in 2015 to address the impacts of ASEAN integration. The law promotes the sugarcane industry's competitiveness, maximizes the utilization of sugarcane resources, and improves the incomes of farmers and farm worker, through improved productivity, product diversification, job generation, and increased efficiency of sugar mills.

Sugarcane is planted and being produced in many provinces, particularly in Negros and Panay islands, Bukidnon, Davao, Cotabato, Batangas, Cagayan Valley, Pampanga, Tarlac, Bicol, and Cebu. One of the significant functions of the SRA is crop estimation, where area planted, political maps, and boundaries are essential information needed to track production. The maps are also required for the agency's intervention in addressing significant climate anomalies like the forecasted El Niño/La Niña phenomenon in the coming months.



Management
System
ISO 9001:2015

www.tuv.com
ID 310508527



In view hereof, we would like to request political maps (shape files) of the country to come up with the exact sugarcane area planted and sugar mill district boundaries to strengthen our crop estimation modeling system. //

For further details, you may contact Raphael Henri B. Mundo of the SRA LAREC-AARD through the following mobile number 0998-8453154 or email address - raphaelhenrimundo@gmail.com.

Thank you, and we hope for your kind consideration.

Very truly yours,



ATTY. IGNACIO S. SANTILLANA
Deputy Administrator, Research, Development and Extension