



Republic of the Philippines
Department of Environment and Natural Resources
Provincial Environment and Natural Resources Office
MIMAROPA Region

Bgy. Sta. Monica, Puerto Princesa City, Palawan

E-mail: penropalawan@denr.gov.ph

Telfax No. (048) 433-5638 / (048) 433-5638

REB

May 29, 2023

MEMORANDUM

FOR : The Regional Executive Director
DENR MIMAROPA
1515 DENR By the Bay Bldg., Roxas Boulevard,
Barangay 668, Ermita Manila

THRU : The OIC, Assistant Regional Director for Technical Services

FROM : The Provincial Environment and
Natural Resources Officer

SUBJECT : **ACCOMPLISHMENT REPORT OF MALAMPAYA SOUND
PROTECTED LANDSCAPE AND SEASCAPE (MSPLS)- PAMO
STAFF FOR APRIL 19 – MAY 17, 2023**

Forwarded are the memoranda dated May 19, 2023 from CENRO Taytay along with the Accomplishment Report of Malampaya Sound Protected Landscape and Seascape (MSPLS)- Protected Area Management Office (PAMO) Staff covering the period of April 19-May 17, 2023.

Please be informed that various activities was accomplished by PAMO in support to the day-to-day operation of MSPLS, these include the conduct of seaborne patrol, LAWIN patrol, and monitoring and assessment of mangroves within the said protected area.

For information and record.



"For the PENRO"

ALEXANDER E. MANCIO
SvEMS/ Executive Assistant
In-Charge Office of the PENRO

DENR-PALAWAN
PENRO-RECORDS
RELEASED
By [signature]
Date: 31 MAY 2023 23-1564



Republic of the Philippines
Department of Environment and Natural Resources
Region IV- MIMAROPA
COMMUNITY ENVIRONMENT AND NATURAL RESOURCES OFFICE
by the National Highway, Poblacion, Taytay, Palawan 5312
Contact No.: 09265059335 (Globe) / 09121713889 (Smart)
Email address: cenrotaytay@denr.gov.ph

**DENR PENRO
PALAWAN RECORDS
RECEIVED**

May 19, 2023

MEMORANDUM

BY: [Signature]
DATE: 05-26-2023 CN 23-4782

FOR : The Provincial Environment and Natural Resources Officer- Palawan
FROM : The Community Environment and Natural Resources Officer
SUBJECT : **ACCOMPLISHMENT REPORT ON ACTIVITY PER WFP
Malampaya Sound Protected Landscape and Seascape (MSPLS)**

Activity: Hiring of PAMO Staff				
Performance Indicator: Number of PAMO Staff/JOs hired with monthly and quarterly patrolling/monitoring report				
Current submission: Memo report of Protected Area Superintendent/In Charge, CDS/ For. III Clarissa P. Pador dated May 18, 2023 (CN 3224 in the eDATS) submitting the report covering the period for the month of April 19 to May 17, 2023 of Park Ranger Joseph C. Agbisit for Protected Area Management Office of Malampaya Sound Protected Landscape and Seascape (MSPLS).				
Attachment: 1. Memo report with photo documentation of Park Ranger Joseph C. Agbisit dated May 17, 2023. Based on the report, PR Agbisit had accomplished a total of Eleven point Forty-six (11.46) kilometers patrol distance with equivalent to Two Thousand Two Hundred Ninety-two (2,292) hectares. 2. Maps (2 pages)				
Gender & Development (GaD) data	Male = 18	Female = 1	LGBTQ+ = 0	Prefer not to say = 0
	The data hereon refers to the patrolling team			
Age Grouping	60 and above	18-59	17 and below	TOTAL
	0	19	0	19
Environmental Management System (EMS Compliance)	<ul style="list-style-type: none">✓ Compliant to 5S organization techniques (SORT – keep only necessary items, SET IN ORDER – arrange items to promote efficient workflow, SHINE – clean the work area so it is neat and tidy, STANDARDIZE – set standards for a consistently organized workplace and SUSTAIN – maintain and review standard)✓ Organizing of travel to maximize conveyance and observance of speed limit to practice the minimized used of fuel✓ Carpooling✓ No single use plastic✓ PENRO Memo No. 2023-001 dated February 21, 2023			

Explanation: The activity here is hiring of PAMO Staff. The staff is particularly Park Ranger to perform monitoring activities within the protected area. The submission of patrolling report as per the WFP is supposedly on quarterly basis but the PAMO requires upon the staff to submit on monthly basis as a matter of supervision and promptly respond to issues.

This shall form as part of the **Means of Verification (MoV)** on the activity. Please confirm your receipt hereof. Thank you.

**DENR CENRO
TAYTAY, PALAWAN
RELEASED**

CONRADO M. CORPUZ

BY: [Signature]
Copy furnished to: MAY 19 2023 19/6
PAMO-MSPLS



Republic of the Philippines
Department of Environment and Natural Resources
MIMAROPA Region
PROTECTED AREA MANAGEMENT OFFICE
MALAMPAYA SOUND PROTECTED LANDSCAPE AND SEASCAPE (MSPLS)
Taytay-San Vicente, Palawan
Barangay Old Guinlo, Taytay, Palawan
Email add: pamomspls@gmail.com/Contact #: 0938-786-3728 (SMART)



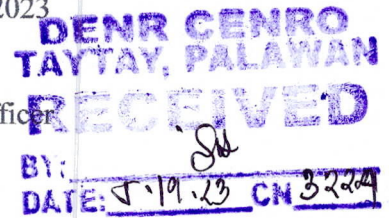
May 18, 2023

MEMORANDUM

FOR : The Community Environment and Natural Resources Officer
Taytay, Palawan

FROM : The In Charge, CDS/Protected Area Superintendent
Malampaya Sound Protected Landscape and Seascape (MSPLS)
Taytay-San Vicente, Palawan

SUBJECT : **MONTHLY ACCOMPLISHMENT REPORT OF PARK RANGER
JOSEPH C. AGBISIT**



This pertains to the target activity of Hiring of PAMO Staff under Protected Area Management Office (PAMO) Operationalization for Proclaimed PA of Malampaya Sound protected Landscape and Seascape (MSPLS). Taytay-San Vicente, Palawan.

Respectfully submitted is the memorandum dated May 17, 2023 of Park Ranger Joseph C. Agbisit assigned at PAMO-MSPLS/FPMS VI, Barangay Old Guinlo, Taytay, Palawan. Please be informed that covering the period from April 19 to May 17, 2023, PR Agbisit conducted the following activities and a total of Eleven point Forty-six (11.46) kilometers patrol distance with equivalent to Two Thousand Two Hundred Ninety-two (2,292) hectares were recorded and accomplished;


#	Date	Activity	Location	Remarks
1	May 04, 2023	Conducted seaborne patrol, surveillance and monitoring	Maorok-orok, Barangay Alacalian, Taytay, Palawan	<ul style="list-style-type: none">Recovered one (1) motorized boat and three (3) trawl nets with board
2	May 10, 2023	Conducted LAWIN patrol, surveillance and monitoring	Watershed area, Barangay Tumbod, Taytay, Palawan	<ul style="list-style-type: none">The team found two (2) shanties of responsible persons on the illegal cutting and slash and burn. Also, the team recovered two (2) axes and two (2) pieces of bolo owned by perpetrator.

During the activity, on May 04, 2023 the team was composed of eight (8) males, while on May 10, 2023 it was eighteen (18) males.

Further, the activity is compliant to 5S organization techniques particularly in the organizing of travel to maximize conveyance and observance of speed limit to practice the minimized used of fuel, carpooling and no single use plastics.

Hence, this Office recommends to continuously conducting the patrol and monitoring and increase awareness through Communication, Education and Public Awareness (CEPA) campaign to the BLGUs and other partners within MSPLS.

This is our **Means of Verification (MOVs)** on the said target activity.



CLARISSA P. PADOR



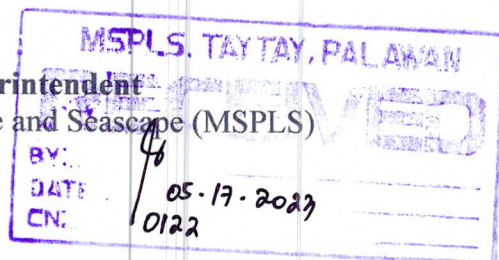
May 17,, 2023

MEMORANDUM

FOR : The Chief, CDS/Protected Area Superintendent
Malampaya Sound Protected Landscape and Seascape (MSPLS)
Taytay-San Vicente, Palawan

FROM : Park Ranger


SUBJECT : REPORT ON LAWIN PATROL, SEABORNE, SURVEILLANCE AND MONITORING



This pertains to the conducted LAWIN patrol, seaborne, surveillance and monitoring within the vicinities of Malampaya Sound Protected Landscape and Seascape (MSPLS), Taytay-San Vicente, Palawan.

Please be informed that covering the period of April 19, 2023 to May 17, 2023, the following activities are conducted by the undersigned;

May 4, 2023. The undersigned together with Forest Ranger Francis Abe G. Bose and Ricardo S. Tandoc, Park Rangers Ricben R Armenia, Erwin C. Balvin, Richard M. Valones, and Office Support Staff Rennie O. Tenolite and Janitor Rocky E. Dalabajan. conducted seaborne patrol, surveillance and monitoring in the inner part of Malampaya Sound and apprehended abandoned 1 unit motorize banca and 4 set of trawl net at Bgy. Alacalian, Taytay, Palawan. Based on the registered Lucus Map Tracker, we accomplished 7.93 kilometers equivalent to one thousand five hundred eighty six (1,586) hectares patrol distance. The team composed eight (8) males.



May 10, 2023. In compliance with the Travel Order No. 05-2023-0574. The undersigned together with forest ranger Francis Abe G. Bose, Ricardo S. Tandoc, Park Ranger Erwin C. Valvin, Ricben R. Armenia, Richard M. Valones, Cyril K. Valente, Office Support Staff Rene O. Tinilite, Janitor Noel A. Mendaza, and personnels from FPMS I led by FR Michael Angelo M. Vasquez, personels From FPMS II led by FT. II Bienvenido Veguilla III and FR. Yolando Edep Jr. FPMS IV personnel FR. Jonathan A. Arzaga. Conducted Lawin Patrol Surveillance and Monitoring in the Watershed Area of Barangay Tumbod, Taytay, Palawan. the team recorded slash and burn activity in the area. Francisco Caalam and Nickson Hipolito are responsible in the slash and burn activity. and residents of Barangay Tumbod. based on the registered Lucus Map Tracker we accoplished 3.53 kilometer equivalent seven hundred six (706) patrol distance . The team was composed of sixteen (16) males.



Republic of the Philippines
Department of Environment and Natural Resources
MIMAROPA Region

PROTECTED AREA MANAGEMENT OFFICE
MALAMPAYA SOUND PROTECTED LANDSCAPE AND SEASCAPE (MSPLS)
Taytay-San Vicente, Palawan
Barangay Old Guinlo, Taytay, Palawan
Email add: pamomspls@gmail.com/Contact #:0938-786-3728 (SMART)




For your information and record.


JOSEPH C. AGBISIT



LOCATION MAP
SHOWING THE CONDUCTED SEABORNE PATROL,
SURVEILLANCE AND MONITORING
WITHIN THE INNER MALAMPAYA SOUND
PROTECTED LANDSCAPE AND SEA SCAPE
ON MAY 04, 2023
WITH 7.93 KILOMETERS OR 1,586 HECTARES.

SCALE 1:50,000



Projection: Transverse_Mercator

Projected Coordinate System: WGS_1984_UTM_Zone_50N

LEGEND

- AREA OF APPREHENSION
- SEABORNE PATROL ROUTE
- POLITICAL BOUNDARY
- MSPLS TERRESTRIAL ZONE

CERTIFICATION

THIS IS TO CERTIFY that this track is within the
MALAMPAYA SOUND PROTECTED
LANDSCAPE AND SEASCAPE (MSPLS)
per Presidential Proclamation No. 342, dated July 12, 2000

Digitized by:

RONIEL C. SOGANA
GIS SPECIALIST

Checked/Verified:

CLARISSA P. PADOR
For: III/PASU, MSPLS





LOCATION MAP
SHOWING THE CONDUCTED LAWIN PATROL,
SURVEILLANCE AND MONITORING
LOCATED AT BARANGAY TUMBOD, TAYTAY,
PALAWAN ON MAY 10, 2023
WITH 3.53 KILOMETERS OR 706 HECTARES.

SCALE 1:20,000



Projection: Transverse_Mercator

Projected Coordinate System: WGS_1984_UTM_Zone_50N

LEGEND

- KAINGIN AREA
- SEABORNE PATROL ROUTE
- POLITICAL BOUNDARY
- MSPLS TERRESTRIAL ZONE

CERTIFICATION

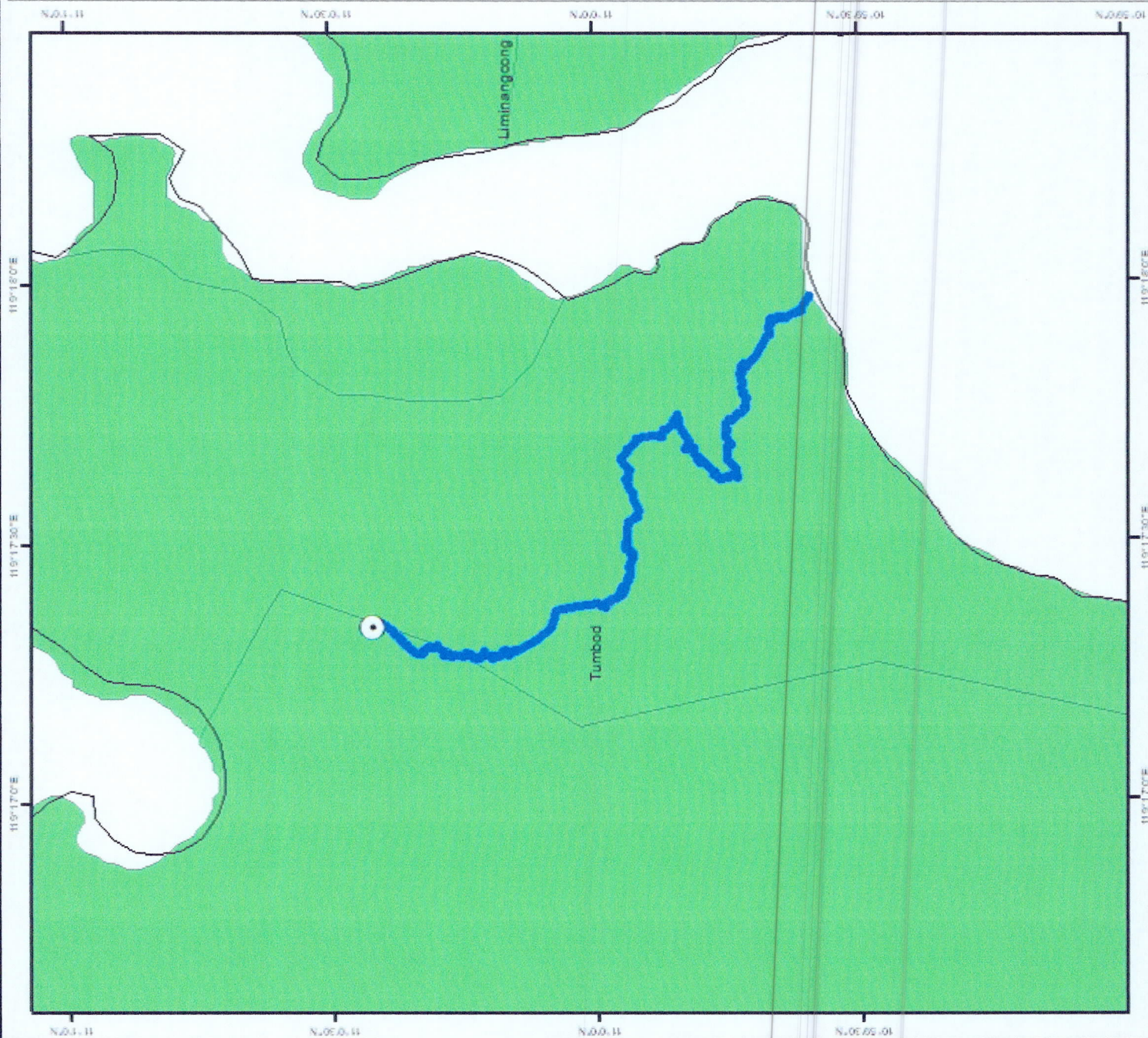
THIS IS TO CERTIFY that this track is within the
MALAMPAYA SOUND PROTECTED
LANDSCAPE AND SEASCAPE (MSPLS)
per Presidential Proclamation No. 342, dated July 12, 2000

Digitized by:

Roniel C. Solana
RONIEL C. SOLANA
GIS SPECIALIST

Checked/Verified:

Clarissa R. Pador
CLARISSA R. PADOR
For. III/PASu, MSPLS





Republic of the Philippines
Department of Environment and Natural Resources
Region IV- MIMAROPA
COMMUNITY ENVIRONMENT AND NATURAL RESOURCES OFFICE
by the National Highway, Poblacion, Taytay, Palawan 5312
Contact No.: 09265059335 (Globe) / 09121713889 (Smart)
Email Address: cenro.taytay@denr.gov.ph

**DENR CENRO
PALAWAN RECORDS
RECEIVED**
BY: *[Signature]*
DATE: 05-20-2023 CN 23-4783

May 19, 2023

MEMORANDUM

FOR : The Provincial Environment and Natural Resources Officer- Palawan
FROM : The Community Environment and Natural Resources Officer
SUBJECT : **ACCOMPLISHMENT REPORT ON ACTIVITY PER WFP
Malampaya Sound Protected Landscape and Seascape (MSPLS)**

Activity: Hiring of PAMO Staff				
Performance Indicator: Number of PAMO Staff/JOs hired with monthly and quarterly patrolling/monitoring report				
Current submission: Memo report of Protected Area Superintendent/In Charge, CDS/For. III Clarissa P. Pador dated May 18, 2023 (CN 3225 in the eDATS) submitting the report covering the period for the month of April 20 to May 18, 2023 of Park Ranger Ricben R. Armenia for Protected Area Management Office of Malampaya Sound Protected Landscape and Seascape (MSPLS).				
Attachment: 1. Memo report with photo documentation of Park Ranger Ricben R. Armenia dated May 17, 2023. Based on the report, PR Armenia had accomplished a total of Twelve point Thirty-one (12.31) kilometers patrol distance with equivalent to Two Thousand Four Hundred Sixty-two (2,462) hectares. 2. Maps (3 pages)				
Gender & Development (GaD) data	Male = 18	Female = 0	LGBTQ+ = 0	Prefer not to say = 0
	The data hereon refers to the patrolling team and CMEMP E.O			
Age Grouping	60 and above	18-59	17 and below	TOTAL
	0	18	0	18
Environmental Management System (EMS Compliance)	<ul style="list-style-type: none">✓ Compliant to 5S organization techniques (SORT – keep only necessary items, SET IN ORDER – arrange items to promote efficient workflow, SHINE – clean the work area so it is neat and tidy, STANDARDIZE – set standards for a consistently organized workplace and SUSTAIN – maintain and review standard)✓ Organizing of travel to maximize conveyance and observance of speed limit to practice the minimized used of fuel✓ Carpooling✓ No single use plastic✓ PENRO Memo No. 2023-001 dated February 21, 2023			

Explanation: The activity here is hiring of PAMO Staff. The staff is particularly Park Ranger to perform monitoring activities within the protected area. The submission of patrolling report as per the WFP is supposedly on quarterly basis but the PAMO requires upon the staff to submit on monthly basis as a matter of supervision and promptly respond to issues.

This shall form as part of the **Means of Verification (MoV)** on the activity. Please confirm your receipt hereof. Thank you.

**DENR CENRO
TAYTAY, PALAWAN
RELEASED**

CONRADO M. CORPUZ

Copy furnished: BY: *[Signature]*
PAMO-MSPLS DATE: MAY 19 2023 CN 1915



Republic of the Philippines
Department of Environment and Natural Resources
MIMAROPA Region

PROTECTED AREA MANAGEMENT OFFICE
MALAMPAYA SOUND PROTECTED LANDSCAPE AND SEASCAPE (MSPLS)
Taytay-San Vicente, Palawan
Barangay Old Guinlo, Taytay, Palawan

Email add: pamomspls@gmail.com/Contact #: 0938-786-3728 (SMART)




May 18, 2023

MEMORANDUM

FOR : The Community Environment and Natural Resources Officer
Taytay, Palawan

FROM : The In Charge, CDS/Protected Area Superintendent
Malampaya Sound Protected Landscape and Seascape (MSPLS)
Taytay-San Vicente, Palawan

SUBJECT : **MONTHLY ACCOMPLISHMENT REPORT OF PARK
RANGER RICBEN R. ARMENIA**



This pertains to the target activity of Hiring of PAMO Staff under Protected Area Management Office (PAMO) Operationalization for Proclaimed PA of Malampaya Sound protected Landscape and Seascape (MSPLS). Taytay-San Vicente, Palawan.

Respectfully submitted is the memorandum dated May 17, 2023 of Park Ranger Ricben R. Armenia assigned at PAMO-MSPLS/FPMS VI, Barangay Old Guinlo, Taytay, Palawan. Please be informed that covering the period from April 20 to May 18, 2023, PR Armenia conducted the following activities and a total of Twelve point Thirty-one (12.31) kilometers patrol distance with equivalent to Two Thousand Four Hundred Sixty-two (2,462) hectares were recorded and accomplished;

#	Date	Activity	Location	Remarks
1	April 20, 2023	Conducted LAWIN patrol, surveillance, monitoring and mangrove assessment	Barangay New Guinlo, Taytay, Palawan	• No illegal activities observed
2	May 4, 2023	Conducted seaborne patrol, surveillance and monitoring	Maorok-orok, Barangay Alacalian, Taytay, Palawan	• Recovered one (1) motorized boat and three (3) trawl nets with board
3	May 10, 2023	Conducted LAWIN patrol, surveillance and monitoring	Watershed area, Barangay Tumbod, Taytay, Palawan	• The team found two (2) shanties of responsible persons on the illegal cutting and slash and burn. Also, the team recovered two (2) axes and two (2) pieces of bolo owned by perpetrator.



Republic of the Philippines
Department of Environment and Natural Resources
MIMAROPA Region
PROTECTED AREA MANAGEMENT OFFICE
MALAMPAYA SOUND PROTECTED LANDSCAPE AND SEASCAPE (MSPLS)
Taytay-San Vicente, Palawan
Barangay Old Guinlo, Taytay, Palawan
Email add: pamomspls@gmail.com/Contact #: 0938-786-3728 (SMART)



During the activity, on April 20, 2023 the team was composed of eight (8) males and one (1) female, on May 04, 2023 it was eight (8) males and on May 10, 2023 it was eighteen (18) males.


Further, the activity is compliant to 5S organization techniques particularly in the organizing of travel to maximize conveyance and observance of speed limit to practice the minimized used of fuel, carpooling and no single use plastics.

Hence, this Office recommends to continuously conducting the patrol and monitoring and increase awareness through Communication, Education and Public Awareness (CEPA) campaign to the BLGUs and other partners within MSPLS.

This is our **Means of Verification (MOVs)** on the said target activity.

For information and record.


CLARISSA P. PADOR





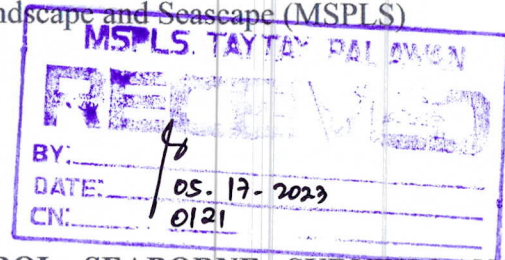
May 17, 2023

MEMORANDUM

FOR : **The Chief, CDS/Protected Area Superintendent**
Malampaya Sound Protected Landscape and Seascape (MSPLS)
Taytay-San Vicente, Palawan

FROM : **RICBEN R. ARMENIA**
Park Ranger

SUBJECT : **REPORT ON LAWIN PATROL, SEABORNE, SURVEILLANCE AND MONITORING**



This pertains to the conducted LAWIN patrol, seaborne, surveillance and monitoring within the vicinities of Malampaya Sound Protected Landscape and Seascape (MSPLS), Taytay-San Vicente, Palawan.

Please be informed that covering the period of April 20, 2023 to May 18, 2023, the following activities are conducted by the undersigned;


- **April 20, 2023** – The undersigned together with Forest Ranger Francis Abe G. Bose, Ricardo S. Tandoc, Park Ranger Richard M. Valones, Joseph C. Agbisit, Erwin C. Balvin, Office Support Staff Rennie O. Tenolite, GIS Specialist Roniel C. Solana, CMEMP EO Maria Lilibeth E. Arojo conducted LAWIN patrol, surveillance, monitoring and mangrove assessment at mangrove area of Barangay New Guinlo, Taytay, Palawan. Also, there is no illegal activity observed. However, the team composed of eight (8) male's and one (1) female. Based on the registered locus tracker, we accomplished a patrol distance of 0.85 kilometers equivalent to one hundred seventy (170) hectares.



- **May 4, 2023** - The undersigned together with Forest Ranger Francis Abe G. Bose, Ricardo S. Tandoc, Park Ranger Richard M. Valones, Erwin C. Balvin, Joseph C. Agbisit, Office Support Staff Rennie O. Tenolite, Janitor Rocky E. Dalabajan conducted seaborne patrol, surveillance and monitoring in the vicinity of Barangay Alacalian, Taytay, Palawan. At around 8:25 in the morning while the team was sailing in the mid sea of Maorok-orok, Barangay Alacalian, Taytay, Palawan, we spotted an estimated 15-16 motorized boat conducting trawl fishing activity. While the team was approaching in



their location they saw us and immediately escaped an estimated 6-7 motorized boat going to the direction of Sitio Pinagpala, Barangay Alacalian, Taytay, Palawan while an estimated 9-10 motorized boat sailed going into mangrove area of Sitio Kawakayan, Barangay Alacalian, Taytay, Palawan. The team followed them and search one (1) of the river where they enter and we recovered one (1) motorized boat and trawl net with board abandoned of the operator and escaped on foot upon seeing the team approaching, while the other river where the other motorized boat enter to escaped was unable to searched of the team for safety purposed. The team also recovered three (3) sets of trawl nets with board abandoned by the operators in the mid sea of Maorok-orok, Barangay Alacalian, Taytay, Palawan. The team composed of eight (8) male's and based on the registered locus tracker, we accomplished a patrol distance of 7.93 kilometers equivalent to one thousand five hundred eighty six (1,586) hectares patrol distances.



- **May 10, 2023** - The undersigned together with the Personnel of Monitoring and Enforcement Section (MES) from FPMS I, II, III, IV, and VI conducted LAWIN patrol, surveillance and monitoring in the watershed area of Barangay Tumbod, Taytay, Palawan. Based on the information given by Punong Barangay Natividad M. Gabriel on the illegal cutting and slash and burn activity in the watershed area of Barangay Tumbod, Taytay, Palawan. At around 10:16 in the morning, we reached and found the reported area, the team searched the area and observed some trees cut down by used of chainsaw, we also found in the area estimated 1.5 hectares that been clearing and already burned. The team found two (2) shanties of the responsible persons on the illegal cutting, slashes and burn activity in the area. We also recovered two (2) axes and two (2) pieces of bolo in the area owned by Mr. Caalam and Mr. Hipolito. Based on the registered cyber tracker, we accomplished 3.53 kilometers equivalent to seven hundred six (706) hectares patrol distance. The team composed eighteen (18) male's.



For your information and record.

Ricben R. Armenia
RICBEN R. ARMENIA



LOCATION MAP
SHOWING THE CONDUCTED LAWIN PATROL,
SURVEILLANCE AND MONITORING
AT THE MANGROVE AREA OF
BARANGAY NEW GUINLO, TAYTAY, PALAWAN
ON APRIL 20, 2023
WITH 0.85 KILOMETERS OR 170 HECTARES

SCALE 1:7,000

0 75 150 300 450 Meters

Projection: Transverse_Mercator

Projected Coordinate System: WGS_1984_UTM_Zone_50N

LEGEND

- START OF PATROL
- PATROL ROUTE
- RIVER
- POLITICAL BOUNDARY
- MSPLS TERRESTRIAL ZONE

CERTIFICATION

THIS IS TO CERTIFY that this track is within the
MALAMPAYA SOUND PROTECTED
LANDSCAPE AND SEASCAPE (MSPLS)
per Presidential Proclamation No. 342, dated July 12, 2000

Digitized by: ROYEL C. SORIANO
GIS SPECIALIST


Checked/Verified:

CLARISSA P. PADOR
For: III/PASu, MSPLS



LOCATION MAP
SHOWING THE CONDUCTED SEABORNE PATROL,
SURVEILLANCE AND MONITORING
WITHIN THE INNER MALAMPAYA SOUND
PROTECTED LANDSCAPE AND SEA SCAPE
ON MAY 04, 2023
WITH 7.93 KILOMETERS OR 1,586 HECTARE

SCALE 1:50,000



Projection: Transverse_Mercator

Projected Coordinate System: WGS_1984_UTM_Zone_50N

LEGEND

- AREA OF APPREHENSION
- SEABORNE PATROL ROUTE
- POLITICAL BOUNDARY
- MSPLS TERRESTRIAL ZONE

CERTIFICATION

THIS IS TO CERTIFY that this track is within the
MALAMPAYA SOUND PROTECTED
LANDSCAPE AND SEASCAPE (MSPLS)
per Presidential Proclamation No. 342, dated July 12, 2000

Digitized by:

Roniel C. Salana
RONIEL C. SALANA
GIS SPECIALIST

Checked/Verified:


Clarissa P. Pador
CLARISSA P. PADOR
For: III/PASu, MSPLS





LOCATION MAP
SHOWING THE CONDUCTED LAWIN PATROL,
SURVEILLANCE AND MONITORING
LOCATED AT BARANGAY TUMBOD, TAYTAY,
PALAWAN ON MAY 10, 2023
WITH 3.53 KILOMETERS OR 706 HECTARES

SCALE 1:20,000



Projection: Transverse_Mercator

Projected Coordinate System: WGS_1984_UTM_Zone_50N

LEGEND

- KAINGIN AREA
- SEABORNE PATROL ROUTE
- POLITICAL BOUNDARY
- MSPLS TERRESTRIAL ZONE

CERTIFICATION

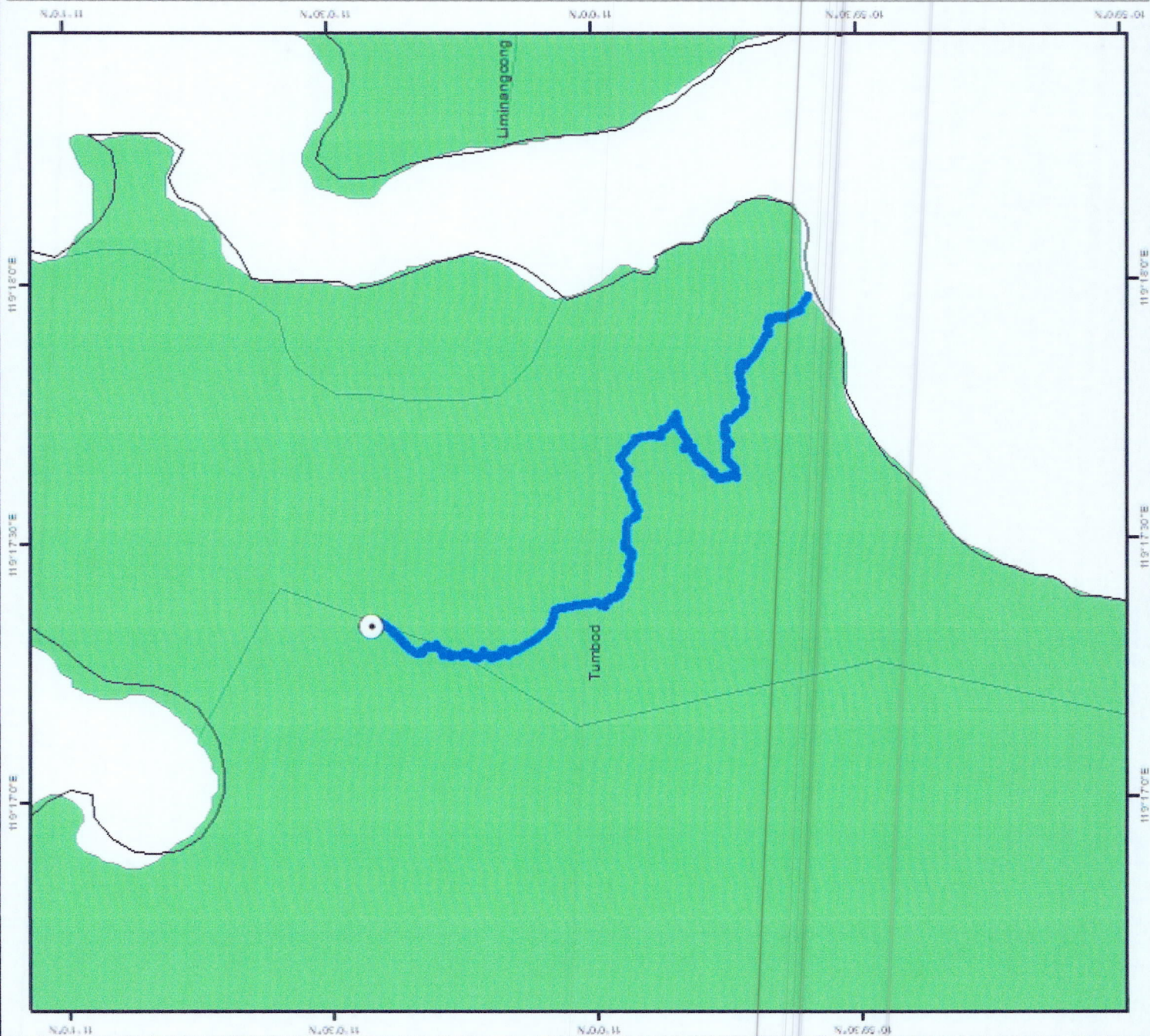
THIS IS TO CERTIFY that this track is within the
MALAMPAYA SOUND PROTECTED
LANDSCAPE AND SEASCAPE (MSPLS)
per Presidential Proclamation No. 342, dated July 12, 2000

Digitized by:

Romel C. Solana
ROMEL C. SOLANA
GIS SPECIALIST

Checked/Verified:

Clarissa P. Pador
CLARISSA P. PADOR
For: III/PASu, MSPLS





Republic of the Philippines
Department of Environment and Natural Resources
Region IV- MIMAROPA
COMMUNITY ENVIRONMENT AND NATURAL RESOURCES OFFICE
by the National Highway, Poblacion, Taytay, Palawan 5312
Contact No.: 09265059335 (Globe) / 09121713889 (Smart)
Email address: cenrotaytay@denr.gov.ph

**DENR PENRO
PALAWAN RECORDS
RECEIVED**

May 19, 2023

MEMORANDUM

FOR : The Provincial Environment and Natural Resources Officer- Palawan
FROM : The Community Environment and Natural Resources Officer
SUBJECT : **ACCOMPLISHMENT REPORT ON ACTIVITY PER WFP
Malampaya Sound Protected Landscape and Seascape (MSPLS)**

Activity: Hiring of PAMO Staff				
Performance Indicator: Number of PAMO Staff/JOs hired with monthly and quarterly patrolling/monitoring report				
Current submission: Memo report of Protected Area Superintendent/In Charge, CDS/For. III Clarissa P. Pador dated May 18, 2023 (CN 3226 in the eDATS) submitting the report covering the period for the month of April 20 to May 18, 2023 of Park Ranger Erwin C. Balvin for Protected Area Management Office of Malampaya Sound Protected Landscape and Seascape (MSPLS).				
Attachment: 1. Memo report with photo documentation of Park Ranger Erwin C. Balvin dated May 17, 2023. Based on the report, PR Balvin had accomplished a total of Twelve point Thirty-one (12.31) kilometers patrol distance with equivalent to Two Thousand Four Hundred Sixty-two (2,462) hectares. 2. Maps (3 pages)				
Gender & Development (GaD) data	Male = 18	Female = 1	LGBTQ+ = 0	Prefer not to say = 0
	The data hereon refers to the patrolling team and CMEMP E.O			
Age Grouping	60 and above	18-59	17 and below	TOTAL
	0	19	0	19
Environmental Management System (EMS Compliance)	<ul style="list-style-type: none">✓ Compliant to 5S organization techniques (SORT – keep only necessary items, SET IN ORDER – arrange items to promote efficient workflow, SHINE – clean the work area so it is neat and tidy, STANDARDIZE – set standards for a consistently organized workplace and SUSTAIN – maintain and review standard)✓ Organizing of travel to maximize conveyance and observance of speed limit to practice the minimized used of fuel✓ Carpooling✓ No single use plastic✓ PENRO Memo No. 2023-001 dated February 21, 2023			

Explanation: The activity here is hiring of PAMO Staff. The staff is particularly Park Ranger to perform monitoring activities within the protected area. The submission of patrolling report as per the WFP is supposedly on quarterly basis but the PAMO requires upon the staff to submit on monthly basis as a matter of supervision and promptly respond to issues.

This shall form as part of the **Means of Verification (MoV)** on the activity. Please confirm your receipt hereof. Thank you.

**DENR CENRO
TAYTAY, PALAWAN
RELEASED**

CONRADO M. CORPUZ

Copy furnished: **DATE: MAY 19 2023**
PAMO-MSPLS



Republic of the Philippines
Department of Environment and Natural Resources
MIMAROPA Region
PROTECTED AREA MANAGEMENT OFFICE
MALAMPAYA SOUND PROTECTED LANDSCAPE AND SEASCAPE (MSPLS)
Taytay-San Vicente, Palawan
Barangay Old Guinlo, Taytay, Palawan
Email add: pamomspls@gmail.com/Contact #: 0938-786-3728 (SMART)




May 18, 2023

MEMORANDUM

FOR : The Community Environment and Natural Resources Officer
Taytay, Palawan

FROM : The In Charge, CDS/Protected Area Superintendent
Malampaya Sound Protected Landscape and Seascape (MSPLS)
Taytay-San Vicente, Palawan

SUBJECT : **MONTHLY ACCOMPLISHMENT REPORT OF PARK
RANGER ERWIN C. BALVIN**



This pertains to the target activity of Hiring of PAMO Staff under Protected Area Management Office (PAMO) Operationalization for Proclaimed PA of Malampaya Sound protected Landscape and Seascape (MSPLS). Taytay-San Vicente, Palawan..

Respectfully submitted is the memorandum dated May 17, 2023 of Park Ranger Erwin C. Balvin assigned at PAMO-MSPLS/FPMS VI, Barangay Old Guinlo, Taytay, Palawan. Please be informed that covering the period from April 20 to May 18, 2023, PR Balvin conducted the following activity and a total of Twelve point Thirty-one (12.31) kilometers patrol distance with equivalent to Two Thousand Four Hundred Sixty-two (2,462) hectares were recorded and accomplished;

#	Date	Activity	Location	Remarks
1	April 20, 2023	Conducted LAWIN patrol, surveillance, monitoring and mangrove assessment	Barangay New Guinlo, Taytay, Palawan	• No illegal activities observed
2	May 4, 2023	Conducted seaborne patrol, surveillance and monitoring	Maorok-orok, Barangay Alacalian, Taytay, Palawan	• Recovered one (1) motorized boat and three (3) trawl nets with board
3	May 10, 2023	Conducted LAWIN patrol, surveillance and monitoring	Watershed area, Barangay Tumbod, Taytay, Palawan	• The team found two (2) shanties of responsible persons on the illegal cutting and slash and burn. Also, the team recovered two (2) axes and two (2) pieces of bolo owned by perpetrator.

P



Republic of the Philippines
Department of Environment and Natural Resources
MIMAROPA Region
PROTECTED AREA MANAGEMENT OFFICE
MALAMPAYA SOUND PROTECTED LANDSCAPE AND SEASCAPE (MSPLS)
Taytay-San Vicente, Palawan
Barangay Old Guinlo, Taytay, Palawan
Email add: pamomspls@gmail.com/Contact #: 0938-786-3728 (SMART)




During the activity, on April 20, 2023 the team was composed of eight (8) males and one (1) female, on May 04, 2023 it was eight (8) males and on May 10, 2023 it was eighteen (18) males.

Further, the activity is compliant to 5S organization techniques particularly in the organizing of travel to maximize conveyance and observance of speed limit to practice the minimized used of fuel, carpooling and no single use plastics.

Hence, this Office recommends to continuously conducting the patrol and monitoring and increase awareness through Communication, Education and Public Awareness (CEPA) campaign to the BLGUs and other partners within MSPLS.

This is our **Means of Verification (MOVs)** on the said target activity.

For information and record.



CLARISSA P. PADOR



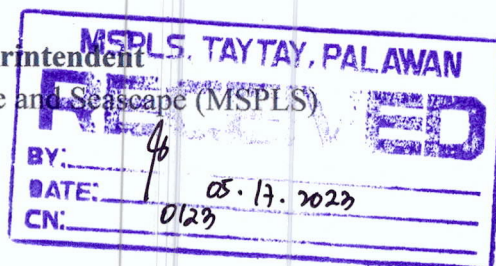
May 17, 2023

MEMORANDUM

FOR : The Chief, CDS/Protected Area Superintendent
Malampaya Sound Protected Landscape and Seascape (MSPLS)
Taytay-San Vicente, Palawan

FROM : ERWIN C. BALVIN
Park Ranger

SUBJECT : REPORT ON LAWIN PATROL, SEABORNE, SURVEILLANCE
AND MONITORING



This pertains to the conducted LAWIN patrol, seaborne, surveillance and monitoring within the vicinities of Malampaya Sound Protected Landscape and Seascape (MSPLS), Taytay-San Vicente, Palawan.

Please be informed that covering the period of April 20, 2023 to May 18, 2023, the following activities are conducted by the undersigned;


- **April 20, 2023** – The undersigned together with Forest Ranger Francis Abe G. Bose, Ricardo S. Tandoc, Park Ranger Ricben R. Armenia, Joseph C. Agbisit, Richard M. Valones, Office Support Staff Rennie O. Tenolite, GIS Specialist Roniel C. Solana, CMEMP EO Maria Lilibeth E. Arojo conducted LAWIN patrol, surveillance, monitoring and mangrove assessment at mangrove area of Barangay New Guinlo, Taytay, Palawan. Also, there is no illegal activity observed. However, the team composed of eight (8) male's and one (1) female. Based on the registered locus tracker, we accomplished a patrol distance of 0.85 kilometers equivalent to one hundred seventy (170) hectares patrol distance.



- **May 4, 2023** - The undersigned together with Forest Ranger Francis Abe G. Bose, Ricardo S. Tandoc, Park Ranger Ricben R. Armenia, Richard M. Valones, Joseph C. Agbisit, Office Support Staff Rennie O. Tenolite, Janitor Rocky E. Dalabajan conducted seaborne patrol, surveillance and monitoring in the vicinity of Barangay Alacalian, Taytay, Palawan. At around 8:25 in the morning while the team was sailing in the mid sea of Maorok-orok, Barangay Alacalian, Taytay, Palawan, we spotted an estimated 15-16 motorized boat conducting trawl fishing activity. While the team was approaching in



their location they saw us and immediately escaped an estimated 6-7 motorized boat going to the direction of Sitio Pinagpala, Barangay Alacalian, Taytay, Palawan while an estimated 9-10 motorized boat sailed going into mangrove area of Sitio Kawakayan, Barangay Alacalian, Taytay, Palawan. The team followed them and search one (1) of the river where they enter and we recovered one (1) motorized boat and trawl net with board abandoned of the operator and escaped on foot upon seeing the team approaching, while the other river where the other motorized boat enter to escaped was unable to searched of the team for safety purposed. The team also recovered three (3) sets of trawl nets with board abandoned by the operators in the mid sea of Maorok-orok, Barangay Alacalian, Taytay, Palawan. The team composed of eight (8) male's and based on the registered locus tracker, we accomplished a patrol distance of 7.93 kilometers equivalent to one thousand five hundred eighty six (1,586) hectares patrol distance.



- **May 10, 2023** - The undersigned together with the Personnel of Monitoring and Enforcement Section (MES) from FPMS I, II, III, IV, and VI conducted LAWIN patrol, surveillance and monitoring in the watershed area of Barangay Tumbod, Taytay, Palawan. Based on the information given by Punong Barangay Natividad M. Gabriel on the illegal cutting and slash and burn activity in the watershed area of Barangay Tumbod, Taytay, Palawan. At around 10:16 in the morning, we reached and found the reported area, the team searched the area and observed some trees cut down by used of chainsaw, we also found in the area estimated 1.5 hectares that been clearing and already burned. The team found two (2) shanties of the responsible persons on the illegal cutting, slashes and burn activity in the area. We also recovered two (2) axes and two (2) pieces of bolo in the area owned by Mr. Caalam and Mr. Hipolito. Based on the registered cyber tracker, we accomplished 3.53 kilometers equivalent to seven hundred six (706) hectares patrol distance. The team composed eighteen (18) male's.




For your information and record.

ERWIN C, BALVIN



LOCATION MAP
SHOWING THE CONDUCTED LAWIN PATROL,
SURVEILLANCE AND MONITORING
AT THE MANGROVE AREA OF
BARANGAY NEW GUINLO, TAYTAY, PALAWAN
ON APRIL 20, 2023
WITH 0.85 KILOMETERS OR 170 HECTARES

SCALE 1:7,000



Projection: Transverse_Mercator

Projected Coordinate System: WGS_1984_UTM_Zone_50N

LEGEND

- START OF PATROL
- PATROL ROUTE
- RIVER
- POLITICAL BOUNDARY
- MSPLS TERRESTRIAL ZONE

CERTIFICATION

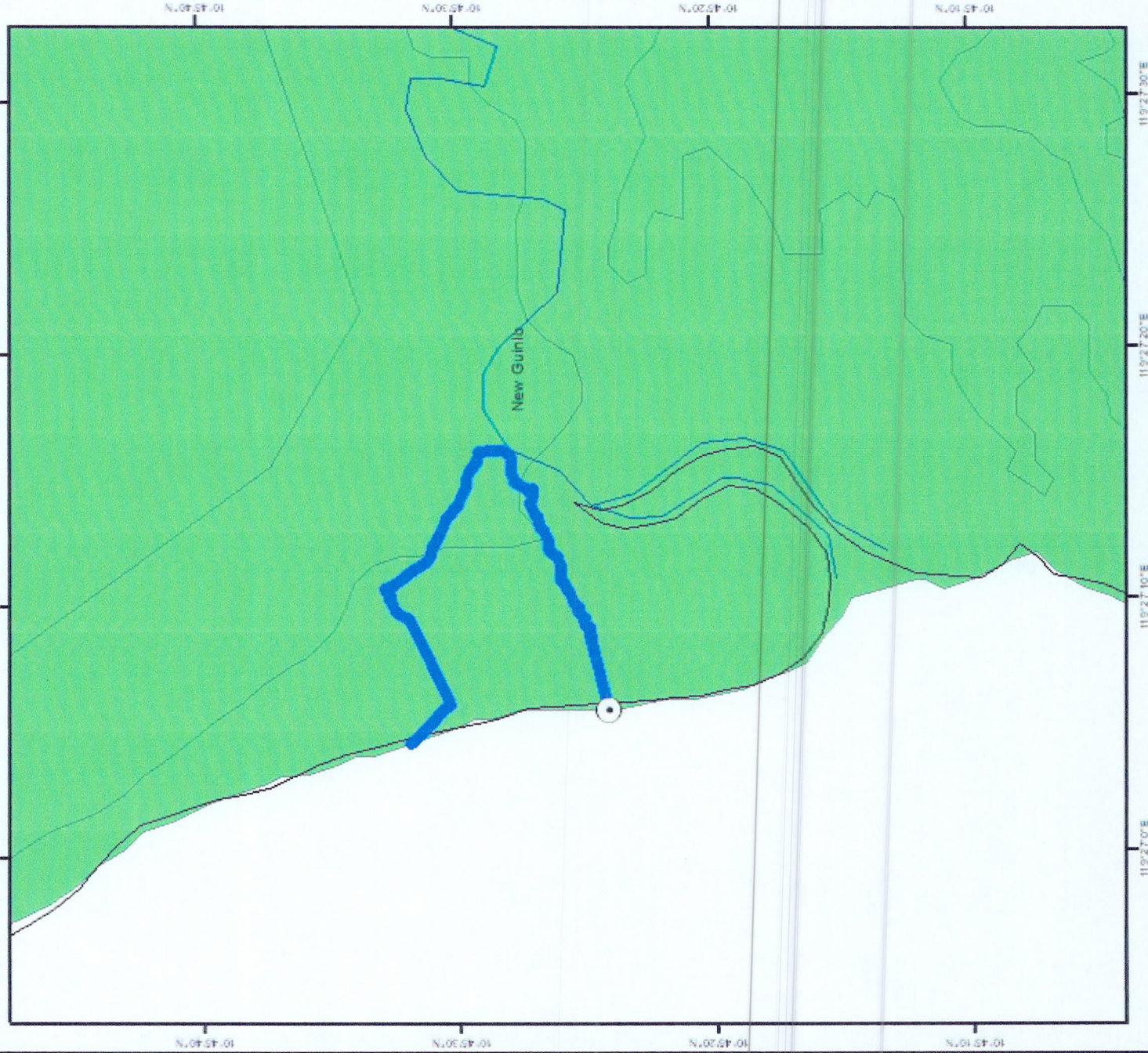
THIS IS TO CERTIFY that this track is within the
MALAMPAYA SOUND PROTECTED
LANDSCAPE AND SEASCAPE (MSPLS)
per Presidential Proclamation No. 342, dated July 12, 2000

Digitized by:

RONEL C. SORIANO
GIS SPECIALIST

Checked/Verified:


CLARISSA R. PADOR
For: III/PASU, MSPLS





LOCATION MAP
SHOWING THE CONDUCTED SEABORNE PATROL,
SURVEILLANCE AND MONITORING
WITHIN THE INNER MALAMPAYA SOUND
PROTECTED LANDSCAPE AND SEA SCAPE
ON MAY 04, 2023
WITH 7.93 KILOMETERS OR 1,586 HECTARE

SCALE 1:50,000



Projection: Transverse_Mercator

Projected Coordinate System: WGS_1984_UTM_Zone_50N

LEGEND

- AREA OF APPREHENSION
- SEABORNE PATROL ROUTE
- POLITICAL BOUNDARY
- MSPLS TERRESTRIAL ZONE

CERTIFICATION

THIS IS TO CERTIFY that this track is within the
MALAMPAYA SOUND PROTECTED
LANDSCAPE AND SEASCAPE (MSPLS)
per Presidential Proclamation No. 342, dated July 12, 2001

Digitized by:

Ronelle C. Solana
RONELLE C. SOLANA
GIS SPECIALIST

Checked/Verified:


Clarissa P. Pador
CLARISSA P. PADOR
For: III/PASu, MSPLS





LOCATION MAP
SHOWING THE CONDUCTED LAWIN PATROL,
SURVEILLANCE AND MONITORING
LOCATED AT BARANGAY TUMBOD, TAYTAY,
PALAWAN ON MAY 10, 2023
WITH 3.53 KILOMETERS OR 706 HECTARES

SCALE: 1:20,000



Projection: Transverse_Mercator

Projected Coordinate System: WGS_1984_UTM_Zone_50N

LEGEND

- KAINGIN AREA
- SEABORNE PATROL ROUTE
- POLITICAL BOUNDARY
- MSPLS TERRESTRIAL ZONE

CERTIFICATION

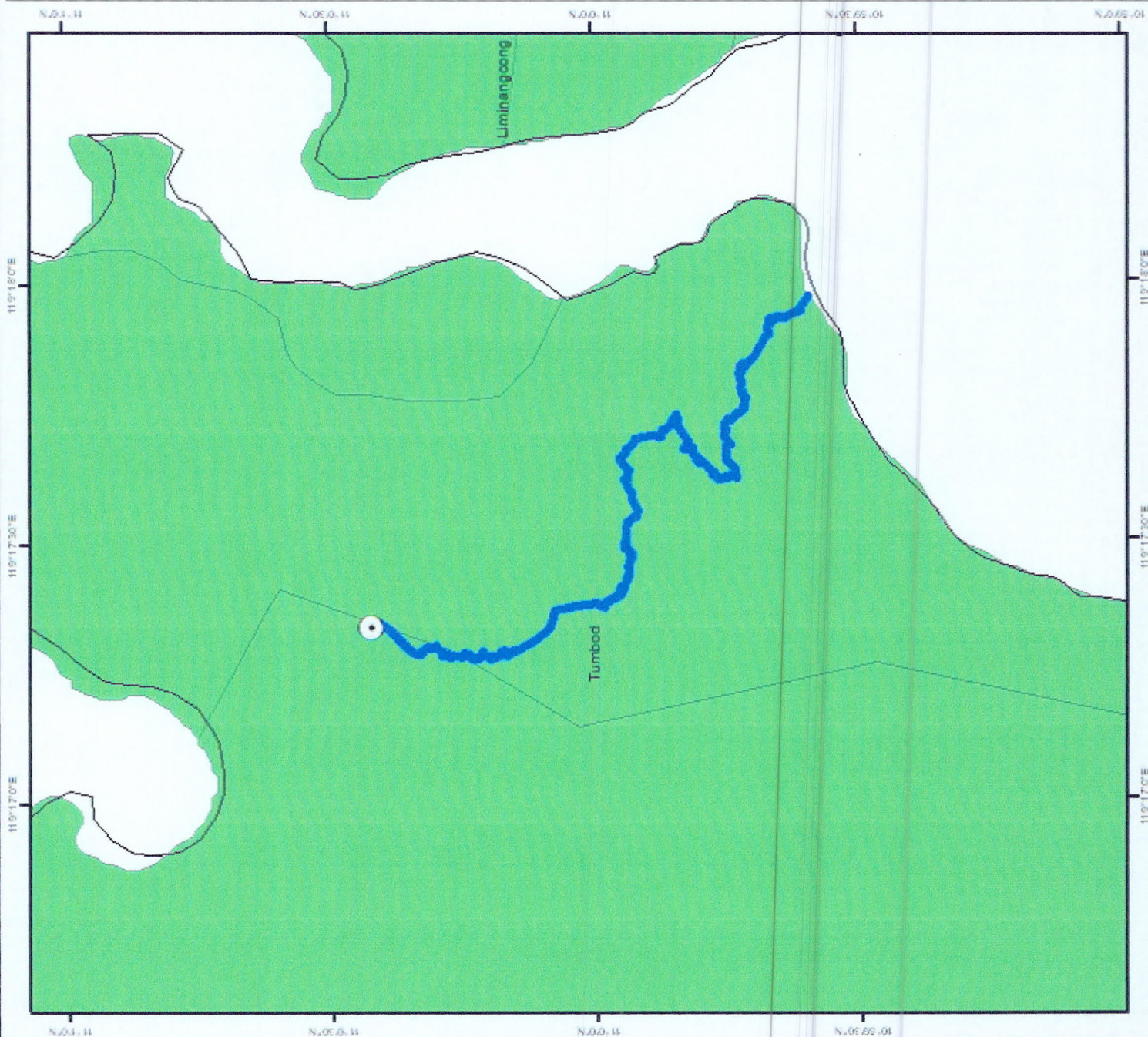
THIS IS TO CERTIFY that this track is within the
MALAMPAYA SOUND PROTECTED
LANDSCAPE AND SEASCAPE (MSPLS)
per Presidential Proclamation No. 342, dated July 12, 2001

Digitized by:

Solano
RONIEL C. SOLANO
GIS SPECIALIST

Checked/Verified:

Clarissa P. Pador
CLARISSA P. PADOR
For: III/PASU, MSPLS





Republic of the Philippines
Department of Environment and Natural Resources
Region IV- MIMAROPA
COMMUNITY ENVIRONMENT AND NATURAL RESOURCES OFFICE
by the National Highway, Poblacion, Taytay, Palawan 5312
Contact No.: 09265059335 (Globe) / 09121713889 (Smart)
Email address: cenrotaytay@denr.gov.ph

**DENR PENRO
PALAWAN RECORDS
RECEIVED**

May 19, 2023

MEMORANDUM

FOR : The Provincial Environment and Natural Resources Officer- Palawan
FROM : The Community Environment and Natural Resources Officer
SUBJECT : **ACCOMPLISHMENT REPORT ON ACTIVITY PER WFP
Malampaya Sound Protected Landscape and Seascape (MSPLS)**

Activity: Hiring of PAMO Staff				
Performance Indicator: Number of PAMO Staff/JOs hired with monthly and quarterly patrolling/monitoring report				
Current submission: Memo report of Protected Area Superintendent/In Charge, CDS/For. III Clarissa P. Pador dated May 18, 2023 (CN 3227 in the eDATS) submitting the report covering the period for the month of April 19 to May 16, 2023 of Park Ranger Cyril K. Valente for Protected Area Management Office of Malampaya Sound Protected Landscape and Seascape (MSPLS).				
Attachment: 1. Memo report with photo documentation of Park Ranger Cyril K. Valente dated May 17, 2023. Based on the report, PR Valente had accomplished a total of Thirty-eight point Fifty-three (38.53) kilometers patrol distance with equivalent to Eleven Thousand Four Hundred Seventy (11,470) hectares. 2. Maps (3 pages)				
Gender & Development (GaD) data	Male = 18	Female = 0	LGBTQ+ = 0	Prefer not to say = 0
	The data hereon refers to the patrolling team			
Age Grouping	60 and above	18-59	17 and below	TOTAL
	0	18	0	18
Environmental Management System (EMS Compliance)	<ul style="list-style-type: none">✓ Compliant to 5S organization techniques (SORT – keep only necessary items, SET IN ORDER – arrange items to promote efficient workflow, SHINE – clean the work area so it is neat and tidy, STANDARDIZE – set standards for a consistently organized workplace and SUSTAIN – maintain and review standard)✓ Organizing of travel to maximize conveyance and observance of speed limit to practice the minimized used of fuel✓ Carpooling✓ No single use plastic✓ PENRO Memo No. 2023-001 dated February 21, 2023			

Explanation: The activity here is hiring of PAMO Staff. The staff is particularly Park Ranger to perform monitoring activities within the protected area. The submission of patrolling report as per the WFP is supposedly on quarterly basis but the PAMO requires upon the staff to submit on monthly basis as a matter of supervision and promptly respond to issues.

This shall form as part of the **Means of Verification (MoV)** on the activity. Please confirm your receipt hereof. Thank you.

**DENR CENRO
TAYTAY, PALAWAN
RELEASED**

CONRADO M. CORPUZ

Copy furnished:
PAMO-MSPLS

BY:
DATE: MAY 19 2023 1913



Republic of the Philippines
Department of Environment and Natural Resources
MIMAROPA Region
PROTECTED AREA MANAGEMENT OFFICE
MALAMPAYA SOUND PROTECTED LANDSCAPE AND SEASCAPE (MSPLS)
Taytay-San Vicente, Palawan
Barangay Old Guinlo, Taytay, Palawan
Email add: pamomspls@gmail.com/Contact #: 0938-786-3728 (SMART)



May 18, 2023

MEMORANDUM

FOR : The Community Environment and Natural Resources Officer
Taytay, Palawan

FROM : The In Charge, CDS/Protected Area Superintendent
Malampaya Sound Protected Landscape and Seascape (MSPLS)
Taytay-San Vicente, Palawan

SUBJECT : **MONTHLY ACCOMPLISHMENT REPORT OF PARK RANGER
CYRIL K. VALENTE**

This pertains to the target activity of Hiring of PAMO Staff under Protected Area Management Office (PAMO) Operationalization for Proclaimed PA of Malampaya Sound protected Landscape and Seascape (MSPLS). Taytay-San Vicente, Palawan.

Respectfully submitted is the memorandum dated May 17, 2023 of Park Ranger Cyril K. Valente assigned at PAMO-MSPLS/FPMS VI, Barangay Old Guinlo, Taytay, Palawan. Please be informed that covering the period from April 19 to May 16, 2023, PR Valente conducted the following activities and a total of Thirty-eight point Fifty-three (38.53) kilometers patrol distance with equivalent to Eleven Thousand Four Hundred Seventy (11,470) hectares were recorded and accomplished;

#	Date	Activity	Location	Remarks
1	April 19, 2023	Conducted night seaborne patrol, surveillance and monitoring	Sitio Tukuran, Barangay Tumbod, Taytay, Palawan	• No illegal activities observed
2	May 10, 2023	Conducted LAWIN patrol, surveillance and monitoring	Watershed area, Barangay Tumbod, Taytay, Palawan	• The team found two (2) shanties of responsible persons on the illegal cutting and slash and burn. Also, the team recovered two (2) axes and two (2) pieces of bolo owned by perpetrator
3	May 15, 2023	Conducted seaborne patrol, surveillance and monitoring	Sitio Bangcoro, Barangay Liminangcong, Taytay, Palawan	• No illegal activities observed



Republic of the Philippines
Department of Environment and Natural Resources
MIMAROPA Region
PROTECTED AREA MANAGEMENT OFFICE
MALAMPAYA SOUND PROTECTED LANDSCAPE AND SEASCAPE (MSPLS)
Taytay-San Vicente, Palawan
Barangay Old Guinlo, Taytay, Palawan
Email add: pamomspls@gmail.com/Contact #: 0938-786-3728 (SMART)




During the activity, on April 19, 2023 and May 15, 2023, the team was composed of two (2) males and on May 10, 2023 it was eighteen (18) males.


Further, the activity is compliant to 5S organization techniques particularly in the organizing of travel to maximize conveyance and observance of speed limit to practice the minimized used of fuel, carpooling and no single use plastics.

Hence, this Office recommends to continuously conducting the patrol and monitoring and increase awareness through Communication, Education and Public Awareness (CEPA) campaign to the BLGUs and other partners within MSPLS.

This is our **Means of Verification (MOVs)** on the said target activity.

For information and record.




CLARISSA P. PADOR




May 17, 2023

MEMORANDUM

FOR : The Chief, CDS/Protected Area Superintendent
Malampaya Sound Protected Landscape and Seascape (MSPLS)
Taytay-San Vicente, Palawan

FROM : **CYRIL K. VALENTE**
Park Ranger


SUBJECT : **REPORT ON LAWIN PATROL, SEABORNE, SURVEILLANCE AND MONITORING**



This pertains to the conducted LAWIN patrol, seaborne, surveillance and monitoring within the vicinities of Malampaya Sound Protected Landscape and Seascape (MSPLS), Taytay-San Vicente, Palawan.

Please be informed that covering the period of April 19, 2023 to May 16, 2023, the following activities are conducted by the undersigned;



- **April 19, 2023** - Please be informed that the undersigned together with Janitor Noel A. Mendaza conducted night seaborne patrol, surveillance and monitoring within Sitio Tuluran, Barangay Tumbod, Taytay, Palawan. During the patrol, no illegal activity was observed that night. The team composed of two (2) male. Based on the registered locus tracker, the team accomplished 26.91 kilometers equivalent to five thousand three hundred eighty two (5,382) hectares patrol distance.



- **May 10, 2023** - The undersigned together with the Personnel of Monitoring and Enforcement Section (MES) from FPMS I, II, III, IV, and VI conducted LAWIN patrol, surveillance and monitoring in the watershed area of Barangay Tumbod, Taytay, Palawan. Based on the information given by Punong Barangay Natividad M. Gabriel on the illegal cutting and slash and burn activity in the watershed area of Barangay Tumbod, Taytay, Palawan. At around 10:16 in the morning, we reached and found the reported area, the team searched the area and observed some trees cut down by used of chainsaw, we also found in the area estimated 1.5 hectares that been clearing and already burned. The team found two (2) shanties of the responsible persons on the illegal cutting, slashes and burn activity in the area. We also recovered two (2) axes and two (2) pieces of bolo in the area owned by Mr. Caalam and Mr. Hipolito. Based on the registered cyber tracker, we accomplished 3.53 kilometers equivalent to seven hundred six (706) hectares patrol distance. The team composed eighteen (18) male's.



Republic of the Philippines
Department of Environment and Natural Resources
MIMAROPA Region
PROTECTED AREA MANAGEMENT OFFICE
MALAMPAYA SOUND PROTECTED LANDSCAPE AND SEASCAPE (MSPLS)
Taytay-San Vicente, Palawan
Barangay Old Guinlo, Taytay, Palawan
Email add: pamomsppls21@gmail.com/Contact #:0938-786-3728 (SMART)



- **May 15, 2023** - Please be informed that the undersigned together with Janitor Noel A. Mendaza conducted seaborne patrol, surveillance and monitoring within Sitio Bangcoro , Barangay Liminangcong , Taytay, Palawan. During the patrol, no illegal activity was observed that day. The team composed of two (2) male. Based on the registered locus tracker, the team accomplished 8.09 kilometers equivalent to One thousand six hundred eighteen (5,382) hectares patrol distance.



Attached is the maps.

For your information and record.


Cyril K. Valente
CYRIL K. VALENTE



LOCATION MAP

SHOWING THE CONDUCTED SEABORNE PATROL,
SURVEILLANCE AND MONITORING
WITHIN THE VICINITY OF BARANGAY TUMBOD,
TAYTAY PALAWAN ON APRIL 19, 2023
WITH 26.91 KILOMETERS OR 5,382 HECTARE

SCALE 1:50,000



Projection: Transverse_Mercator

Projected Coordinate System: WGS_1984_UTM_Zone_50N

LEGEND

- START OF PATROL
- SEABORNE PATROL ROUTE
- POLITICAL BOUNDARY
- MSPLS TERRESTRIAL ZONE

CERTIFICATION

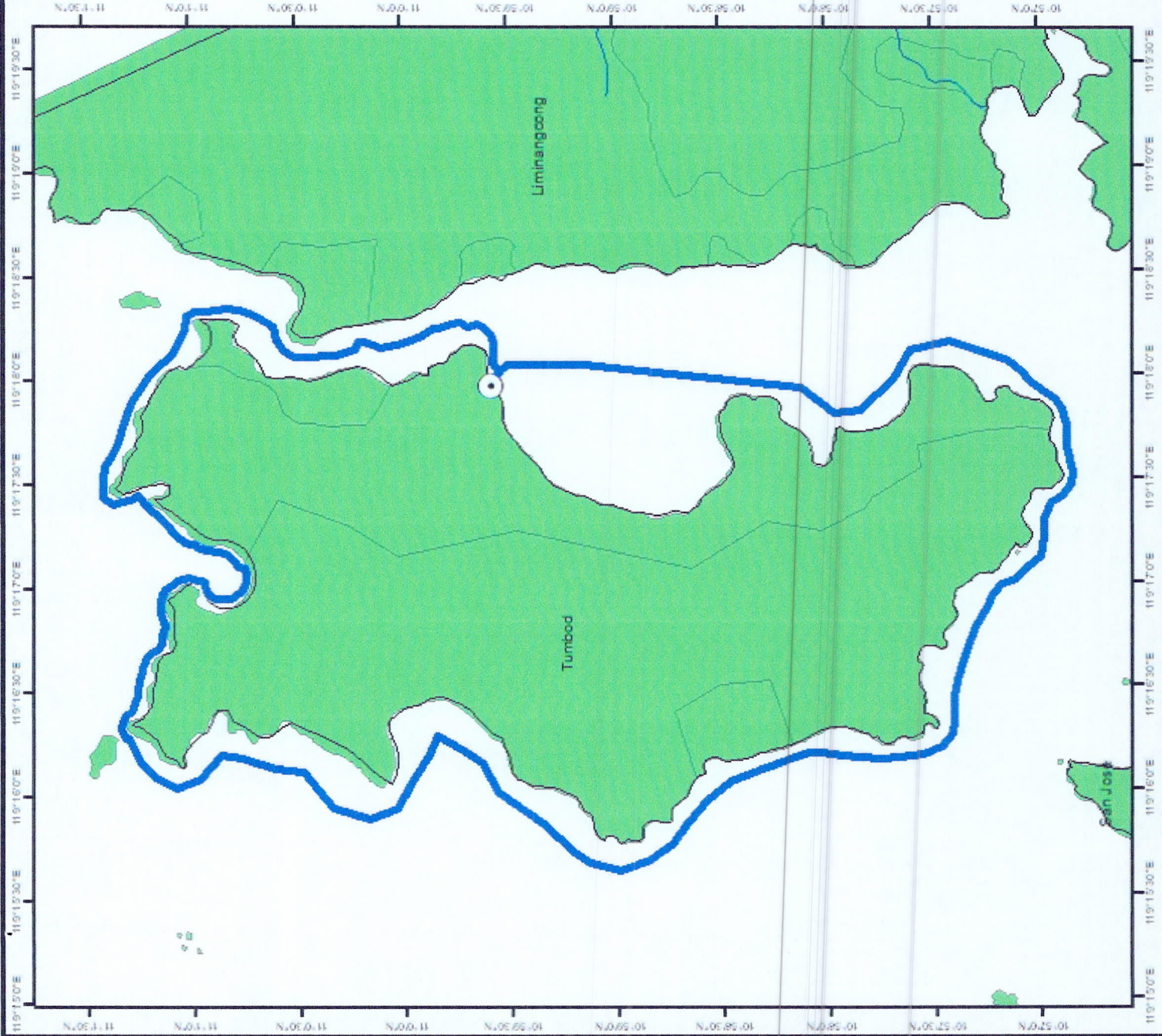
THIS IS TO CERTIFY that this track is within the
MALAMPAYA SOUND PROTECTED
LANDSCAPE AND SEASCAPE (MSPLS)
per Presidential Proclamation No. 342, dated July 12, 2000

Digitized by:

Solana
RONIEL C. SOLANA
GIS SPECIALIST

Checked/Verified:


Clarissa P. Pador
CLARISSA P. PADOR
For: III/PASu, MSPLS





LOCATION MAP
SHOWING THE CONDUCTED LAWIN PATROL,
SURVEILLANCE AND MONITORING
LOCATED AT BARANGAY TUMBOD, TAYTAY,
PALAWAN ON MAY 10, 2023
WITH 3.53 KILOMETERS OR 706 HECTARES

SCALE 1:20,000



Projection: Transverse_Mercator

Projected Coordinate System: WGS_1984_UTM_Zone_50N

LEGEND

- KAINGIN AREA
- SEABORNE PATROL ROUTE
- POLITICAL BOUNDARY
- MSPLS TERRESTRIAL ZONE

CERTIFICATION

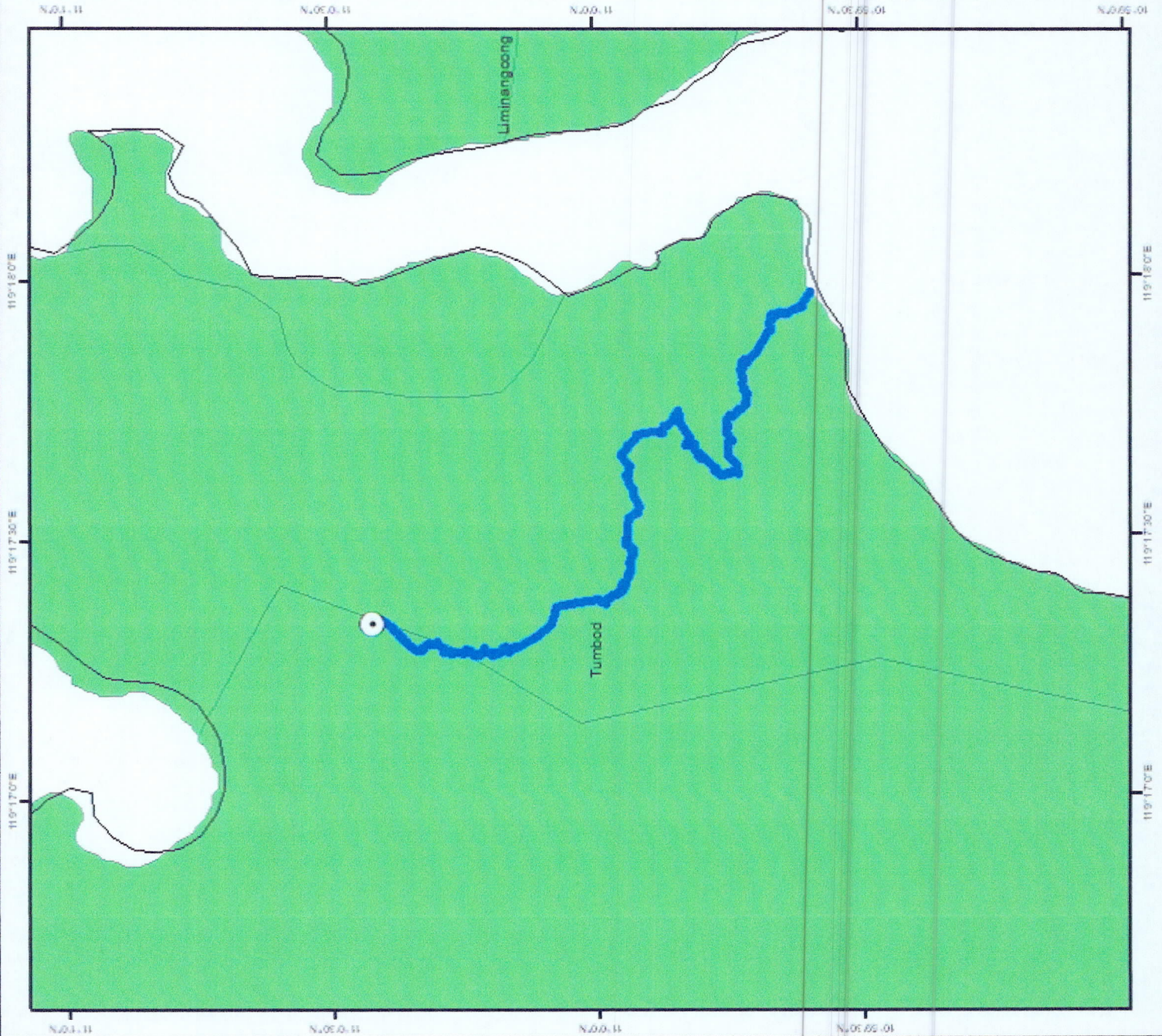
THIS IS TO CERTIFY that this track is within the
MALAMPAYA SOUND PROTECTED
LANDSCAPE AND SEASCAPE (MSPLS)
per Presidential Proclamation No. 342, dated July 12, 2000

Digitized by:

Sample
ROAIEL C. SOLANA
GIS SPECIALIST

Checked/Verified:


Clarissa P. Pador
CLARISSA P. PADOR
For: III/PASU, MSPLS





LOCATION MAP
SHOWING THE CONDUCTED SEABORNE PATROL,
SURVEILLANCE AND MONITORING
WITHIN THE OUTER MALAMPAYA SOUND
PROTECTED LANDSCAPE AND SEA SCAPE
ON MAY 15, 2023
WITH 8.09 KILOMETERS OR 1,618 HECTARE

SCALE 1:40,000



Projection: Transverse_Mercator

Projected Coordinate System: WGS_1984_UTM_Zone_50N

LEGEND

- START OF PATROL
- SEABORNE PATROL ROUTE
- POLITICAL BOUNDARY
- MSPLS TERRESTRIAL ZONE

CERTIFICATION

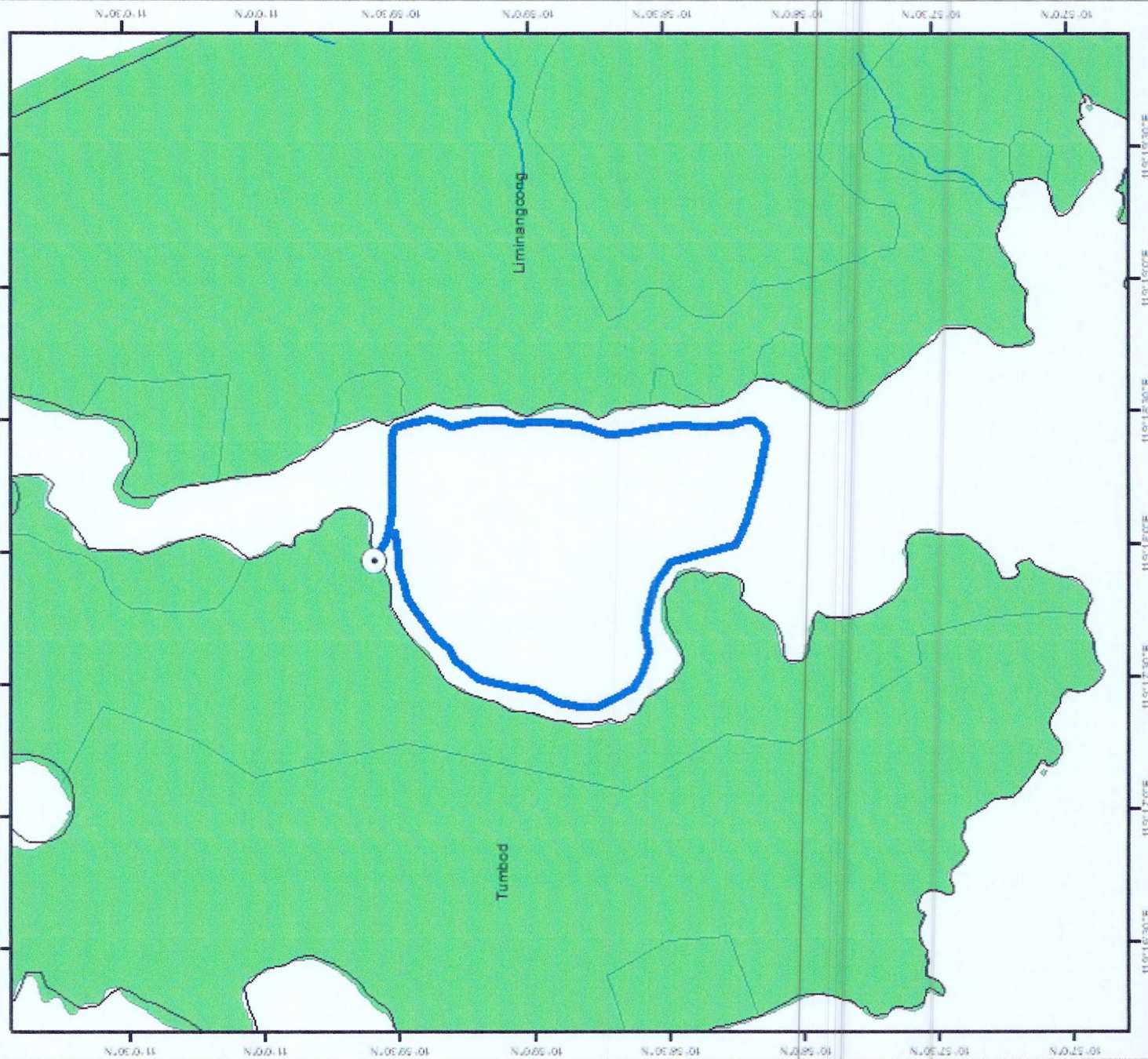
THIS IS TO CERTIFY that this track is within the
MALAMPAYA SOUND PROTECTED
LANDSCAPE AND SEASCAPE (MSPLS)
per Presidential Proclamation No. 342, dated July 12, 2000

Digitized by:

Roniel C. Solana
RONIEL C. SOLANA
GIS SPECIALIST

Checked/Verified:

Clarissa P. Pador
CLARISSA P. PADOR
For: III/PASu, MSPLS





Republic of the Philippines
Department of Environment and Natural Resources
Region IV- MIMAROPA
COMMUNITY ENVIRONMENT AND NATURAL RESOURCES OFFICE
by the National Highway, Poblacion, Taytay, Palawan 5312
Contact No.: 09265059335 (Globe) / 09121713889 (Smart)
Email address: cenrotaytay@denr.gov.ph

**DENR PENRO
PALAWAN RECORDS
RECEIVED**

May 19, 2023

MEMORANDUM

BY: *[Signature]*
DATE: 05-20-2023 CN 23-4786

FOR : The Provincial Environment and Natural Resources Officer- Palawan

FROM : The Community Environment and Natural Resources Officer

SUBJECT : **ACCOMPLISHMENT REPORT ON ACTIVITY PER WFP
Malampaya Sound Protected Landscape and Seascape (MSPLS)**

Activity: Hiring of PAMO Staff				
Performance Indicator: Number of PAMO Staff/JOs hired with monthly and quarterly patrolling/monitoring report				
Current submission: Memo report of Protected Area Superintendent/In Charge, CDS/For. III Clarissa P. Pador dated May 18, 2023 (CN 3228 in the eDATS) submitting the report covering the period for the month of April 20 to May 18, 2023 of Park Ranger Richard M. Valones for Protected Area Management Office of Malampaya Sound Protected Landscape and Seascape (MSPLS).				
Attachment: 1. Memo report with photo documentation of Park Ranger Richard M. Valones dated May 17, 2023. Based on the report, PR Valones had accomplished a total of Twelve point Thirty-one (12.31) kilometers patrol distance with equivalent to Two Thousand Four Hundred Sixty-two (2,462) hectares. 2. Maps (3 pages)				
Gender & Development (GaD) data	Male = 18	Female = 1	LGBTQ+ = 0	Prefer not to say = 0
	The data hereon refers to the patrolling team and CMEMP E.O			
Age Grouping	60 and above	18-59	17 and below	TOTAL
	0	19	0	19
Environmental Management System (EMS Compliance)	<ul style="list-style-type: none">✓ Compliant to 5S organization techniques (SORT – keep only necessary items, SET IN ORDER – arrange items to promote efficient workflow, SHINE – clean the work area so it is neat and tidy, STANDARDIZE – set standards for a consistently organized workplace and SUSTAIN – maintain and review standard)✓ Organizing of travel to maximize conveyance and observance of speed limit to practice the minimized used of fuel✓ Carpooling✓ No single use plastic✓ PENRO Memo No. 2023-001 dated February 21, 2023			

Explanation: The activity here is hiring of PAMO Staff. The staff is particularly Park Ranger to perform monitoring activities within the protected area. The submission of patrolling report as per the WFP is supposedly on quarterly basis but the PAMO requires upon the staff to submit on monthly basis as a matter of supervision and promptly respond to issues.

This shall form as part of the **Means of Verification (MoV)** on the activity. Please confirm your receipt hereof. Thank you.

**DENR CENRO
TAYTAY, PALAWAN
RELEASED**

CONRADO M. CORPUZ

Copy furnished: **PAMO-MSPLS**
BY: *[Signature]*
DATE: MAY 19 2023 *[Signature]* 19/2



Republic of the Philippines
Department of Environment and Natural Resources
MIMAROPA Region

PROTECTED AREA MANAGEMENT OFFICE
MALAMPAYA SOUND PROTECTED LANDSCAPE AND SEASCAPE (MSPLS)
Taytay-San Vicente, Palawan
Barangay Old Guinlo, Taytay, Palawan

Email add: pamomspls@gmail.com/Contact #: 0938-786-3728 (SMART)



May 18, 2023

MEMORANDUM

FOR : The Community Environment and Natural Resources Officer
Taytay, Palawan

FROM : The In Charge, CDS/Protected Area Superintendent
Malampaya Sound Protected Landscape and Seascape (MSPLS)
Taytay-San Vicente, Palawan

SUBJECT : **MONTHLY ACCOMPLISHMENT REPORT OF PARK RANGER
RICHARD M. VALONES**

**DENR CENRO
TAYTAY, PALAWAN
RECEIVED**
BY: *[Signature]*
DATE: 5-18-23 CN 3228

This pertains to the target activity of Hiring of PAMO Staff under Protected Area Management Office (PAMO) Operationalization for Proclaimed PA of Malampaya Sound protected Landscape and Seascape (MSPLS). Taytay-San Vicente, Palawan:

Respectfully submitted is the memorandum dated May 17, 2023 of Park Ranger Richard M. Valones assigned at PAMO-MSPLS/FPMS VI, Barangay Old Guinlo, Taytay, Palawan. Please be informed that covering the period from April 20 to May 18, 2023, PR Valones conducted the following activities and a total of Twelve point Thirty-one (12.31) kilometers patrol distance with equivalent to Two Thousand Four Hundred Sixty-two (2,462) hectares were recorded and accomplished;

#	Date	Activity	Location	Remarks
1	April 20, 2023	Conducted LAWIN patrol, surveillance, monitoring and mangrove assessment	Barangay New Guinlo, Taytay, Palawan	<ul style="list-style-type: none">No illegal activities observed
2	May 4, 2023	Conducted seaborne patrol, surveillance and monitoring	Maorok-orok, Barangay Alacalian, Taytay, Palawan	<ul style="list-style-type: none">Recovered one (1) motorized boat and three (3) trawl nets with board
3	May 10, 2023	Conducted LAWIN patrol, surveillance and monitoring	Watershed area, Barangay Tumbod, Taytay, Palawan	<ul style="list-style-type: none">The team found two (2) shanties of responsible persons on the illegal cutting and slash and burn. Also, the team recovered two (2) axes and two (2) pieces of bolo owned by perpetrator.



Republic of the Philippines
Department of Environment and Natural Resources
MIMAROPA Region
PROTECTED AREA MANAGEMENT OFFICE
MALAMPAYA SOUND PROTECTED LANDSCAPE AND SEASCAPE (MSPLS)
Taytay-San Vicente, Palawan
Barangay Old Guinlo, Taytay, Palawan
Email add: pamomspls@gmail.com/Contact #: 0938-786-3728 (SMART)




During the activity, on April 20, 2023 the team was composed of eight (8) males and one (1) female, on May 04, 2023 it was eight (8) males and on May 10, 2023 it was eighteen (18) males.


Further, the activity is compliant to 5S organization techniques particularly in the organizing of travel to maximize conveyance and observance of speed limit to practice the minimized used of fuel, carpooling and no single use plastics.

Hence, this Office recommends to continuously conducting the patrol and monitoring and increase awareness through Communication, Education and Public Awareness (CEPA) campaign to the BLGUs and other partners within MSPLS.

This is our **Means of Verification (MOVs)** on the said target activity.

For information and record.


CLARISSA P. PADOR





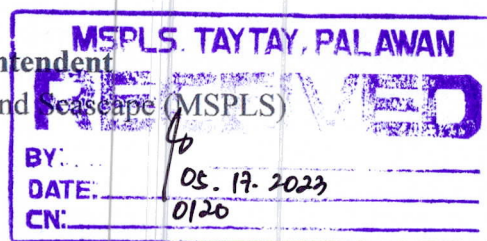
May 17, 2023

MEMORANDUM

FOR : The Chief, CDS/Protected Area Superintendent
Malampaya Sound Protected Landscape and Seascape (MSPLS)
Taytay-San Vicente, Palawan

FROM : **RICHARD M. VALONES**
Park Ranger

SUBJECT : **REPORT ON LAWIN PATROL, SEABORNE, SURVEILLANCE AND MONITORING**



This pertains to the conducted LAWIN patrol, seaborne, surveillance and monitoring within the vicinities of Malampaya Sound Protected Landscape and Seascape (MSPLS), Taytay-San Vicente, Palawan.

Please be informed that covering the period of April 20, 2023 to May 18, 2023, the following activities are conducted by the undersigned;


- **April 20, 2023** – The undersigned together with Forest Ranger Francis Abe G. Bose, Ricardo S. Tandoc, Park Ranger Richen R. Armenia, Joseph C. Agbisit, Erwin C. Balvin, Office Support Staff Rennie O. Tenolite, GIS Specialist Roniel C. Solana, CMEMP EO Maria Lilibeth E. Arojo conducted LAWIN patrol, surveillance, monitoring and mangrove assessment at mangrove area of Barangay New Guinlo, Taytay, Palawan. Also, there is no illegal activity observed. However, the team composed of eight (8) male's and one (1) female. Based on the registered locus tracker, we accomplished a patrol distance of 0.85 kilometers equivalent to one hundred seventy (170) hectares patrol distances.



- **May 4, 2023** - The undersigned together with Forest Ranger Francis Abe G. Bose, Ricardo S. Tandoc, Park Ranger Richen R. Armenia, Erwin C. Balvin, Joseph C. Agbisit, Office Support Staff Rennie O. Tenolite, Janitor Rocky E. Dalabajan conducted seaborne patrol, surveillance and monitoring in the vicinity of Barangay Alacalian, Taytay, Palawan. At around 8:25 in the morning while the team was sailing in the mid sea of Maorok-orok, Barangay Alacalian, Taytay, Palawan, we spotted an estimated 15-16 motorized boat conducting trawl fishing activity. While the team was approaching in their location they saw us and immediately escaped an estimated 6-7 motorized boat




going to the direction of Sitio Pinaggala, Barangay Alacalian, Taytay, Palawan while an estimated 9-10 motorized boat sailed going into mangrove area of Sitio Kawakayan, Barangay Alacalian, Taytay, Palawan. The team followed them and search one (1) of the river where they enter and we recovered one (1) motorized boat and trawl net with board abandoned of the operator and escaped on foot upon seeing the team approaching, while the other river where the other motorized boat enter to escaped was unable to searched of the team for safety purposed. The team also recovered three (3) sets of trawl nets with board abandoned by the operators in the mid sea of Maorok-orok, Barangay Alacalian, Taytay, Palawan. The team composed of eight (8) male's and based on the registered locus tracker, we accomplished a patrol distance of 7.93 kilometers equivalent to one thousand five hundred eighty six (1,586) hectares patrol distances.



- **May 10, 2023** - The undersigned together with the Personnel of Monitoring and Enforcement Section (MES) from FPMS I, II, III, IV, and VI conducted LAWIN patrol, surveillance and monitoring in the watershed area of Barangay Tumbod, Taytay, Palawan. Based on the information given by Punong Barangay Natividad M. Gabriel on the illegal cutting and slash and burn activity in the watershed area of Barangay Tumbod, Taytay, Palawan. At around 10:16 in the morning, we reached and found the reported area, the team searched the area and observed some trees cut down by used of chainsaw, we also found in the area estimated 1.5 hectares that been clearing and already burned. The team found two (2) shanties of the responsible persons on the illegal cutting, slashes and burn activity in the area. We also recovered two (2) axes and two (2) pieces of bolo in the area owned by Mr. Caalam and Mr. Hipolito. Based on the registered cyber tracker, we accomplished 3.53 kilometers equivalent to seven hundred six (706) hectares patrol distance. The team composed eighteen (18) male's.




For your information and record.


RICHARD M. VALONES



LOCATION MAP
SHOWING THE CONDUCTED LAWIN PATROL,
SURVEILLANCE AND MONITORING
AT THE MANGROVE AREA OF
BARANGAY NEW GUINLO, TAYTAY, PALAWAN
ON APRIL 20, 2023
WITH 0.85 KILOMETERS OR 170 HECTARES.

SCALE: 1:7,000



Projection: Transverse_Mercator

Projected Coordinate System: WGS_1984_UTM_Zone_50N

LEGEND

- START OF PATROL
- PATROL ROUTE
- RIVER
- POLITICAL BOUNDARY
- MSPLS TERRESTRIAL ZONE

CERTIFICATION

THIS IS TO CERTIFY that this track is within the
MALAMPAYA SOUND PROTECTED
LANDSCAPE AND SEASCAPE (MSPLS)
per Presidential Proclamation No. 342, dated July 12, 2000

Digitized by: *Rommel C. Solana*
GIS SPECIALIST

Checked/Verified:

Clarissa P. Pador
CLARISSA P. PADOR
For: III/RASu, MSPLS



LOCATION MAP
SHOWING THE CONDUCTED SEABORNE PATROL,
SURVEILLANCE AND MONITORING
WITHIN THE INNER MALAMPAYA SOUND
PROTECTED LANDSCAPE AND SEA SCAPE
ON MAY 04, 2023
WITH 7.93 KILOMETERS OR 1,586 HECTARE

SCALE 1:50,000
0 550 1,100 2,200 3,300 Meters

Projection: Transverse_Mercator
Projected Coordinate System: WGS_1984_UTM_Zone_50N

LEGEND

- AREA OF APPREHENSION
- SEABORNE PATROL ROUTE
- POLITICAL BOUNDARY
- MSPLS TERRESTRIAL ZONE

CERTIFICATION

THIS IS TO CERTIFY that this track is within the
MALAMPAYA SOUND PROTECTED
LANDSCAPE AND SEASCAPE (MSPLS)
per Presidential Proclamation No. 342, dated July 12, 2000

Digitized by:

Roniel C. Solana
RONIEL C. SOLANA
GIS SPECIALIST

Checked/Verified:


Clarissa P. Pador
CLARISSA P. PADOR
For: III/PASu, MSPLS





LOCATION MAP
SHOWING THE CONDUCTED LAWIN PATROL,
SURVEILLANCE AND MONITORING
LOCATED AT BARANGAY TUMBOD, TAYTAY,
PALAWAN ON MAY 10, 2023
WITH 3.53 KILOMETERS OR 706 HECTARES

SCALE 1:20,000



Projection: Transverse_Mercator

Projected Coordinate System: WGS_1984_UTM_Zone_50N

LEGEND

- KAINGIN AREA
- SEABORNE PATROL ROUTE
- POLITICAL BOUNDARY
- MSPLS TERRESTRIAL ZONE

CERTIFICATION

THIS IS TO CERTIFY that this track is within the
MALAMPAYA SOUND PROTECTED
LANDSCAPE AND SEASCAPE (MSPLS)
per Presidential Proclamation No. 342, dated July 12, 2001

Digitized by:

Roniel C. Solana
RONIEL C. SOLANA
GIS SPECIALIST

Checked/Verified:

Clarissa P. Pador
CLARISSA P. PADOR
For: III/PASU, MSPLS

