



Republic of the Philippines
Department of Environment and Natural Resources
MIMAROPA Region
PROVINCIAL ENVIRONMENT AND NATURAL RESOURCES OFFICE
Bgy. Sta. Monica, Puerto Princesa City, Palawan
Telfax No. (048) 434 - 8791
Email Add: penropalawan@denr.gov.ph

May 29, 2023

MEMORANDUM

FOR : The Regional Executive Director
DENR MIMAROPA Region
1515 DENR By the Bay Building, Roxas Boulevard,
Barangay 668, Ermita, Manila

THRU : The OIC, ARD for Technical Services

FROM : The Provincial Environment and
Natural Resources Officer

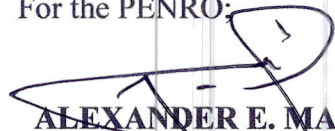
SUBJECT : REPORT/UPDATES RE: LAWIN PATROLS CONDUCTED
WITHIN THE AREA OF JURISDICTION OF CENRO
BROOKE'S POINT, PALAWAN FOR THE MONTH OF APRIL
2023

Respectfully forwarded is the memorandum of CENRO Brooke's Point, Palawan dated May 10, 2023 relative the above subject.


As reported, a total 66.926 kilometers distance were patrolled for the month of April 2023. In addition, there were three (3) threats recorded/observed during the conduct of patrolling. *(Please refer to the attached matrix of the report)*

For information and further instruction.

For the PENRO:


ALEXANDER E. MANCIO
SvEMS/ Executive Assistant
In Charge, Office of the PENRO

Copy Furnished:
CENRO Brooke's point, Palawan
<cenrobrookespoint@denr.gov.ph>
KVE/MES Doc. No. 2023-4612

DENR-PALAWAN
PENRO-RECORDS
RELEASED
By 
Date: 31 MAY 2023 CN 23-1540



Republic of the Philippines
Department of Environment and Natural Resources
MIMAROPA Region
COMMUNITY ENVIRONMENT AND NATURAL RESOURCES OFFICE
Brooke's Point, Palawan

May 10, 2023

MEMORANDUM

FOR : The Provincial Environment and Natural Resources Officer
Sta. Monica, Puerto Princesa City

FROM : The Community Environment and Natural Resources Officer

SUBJECT : **REPORT/UPDATES RE: LAWIN PATROLS CONDUCTED WITHIN THE AREA OF JURISDICTION OF CENRO BROOKE'S POINT, PALAWAN FOR THE MONTH OF APRIL 2023**

**DENR CENRO
PALAWAN RECORDS
RECEIVED**

BY: [Signature]
DATE: 05-12-2023 23-4612

Respectfully forwarded/endorsed herewith are copies of reports/updates on summary of Lawin Patrolling conducted within the area of jurisdiction of CENRO Brooke's Point, Palawan with patrol data submitted from March 22 to April 20, 2023.

Based on the said summary, a total of 66.926 kilometers of foot and sea-borne patrolling activities within the conservation area was accomplished, equivalent to 133.85% of the 50 kilometers monthly target of this Office computed based on the 600 kilometers annual target indicated in the Work and Financial Plan for CY 2023. However, this figure includes patrol data with GPS error/s reported to the Lawin Help Desk for assessment and updating of FMB Lawin Unit. Consequently, the total accomplished patrol distance may still be further reduce/decrease.

Moreover, Patrol observation records show that the forest conditions in the areas patrolled varies from early to advanced secondary forests. Meanwhile, open areas both cultivated and uncultivated are also recorded. On the other hand, relatively high observations of moderate regeneration is likewise recorded which may indicate forest cover recovery.

Further, for this period, one (1) typhoon related threat and one (1) incidence of landslide and mudslide were recorded during patrolling activities at Barangay Malis, Brooke's Point, Palawan on March 22, 2023; meanwhile one (1) incidence of cutting of Bakir tree species was discovered at Barangay Rio Tuba, Bataraza, Palawan on March 23, 2023. In response, pursuant to Book I, Chapter 1, Sec. 3 (i) of Republic Act (RA) 7160 or the Local Government Code, the patrol teams coordinated with the concerned Barangay LGUs to notify them concerning the observed threats and inform and request for their assistance in strengthening the monitoring activities within their respective areas of jurisdiction and to immediately report to the Office of DENR CENRO any occurrence of illegal activities therein.

For his information and record.



**DENR CENRO
BROOKE'S POINT**

RELEASED

DATE: MAY 12 2023

BY: [Signature]

CN: 2224-2204

[Signature]
LEONARD T. CALUYA

M. Rodriguez St. Poblacion District I, Brooke's Point Palawan 5305

Mobile Phone: Globe: 0917-502-8961

Email/Gmail: cenrobrookespoint@denr.gov.ph



May 5, 2023


MEMORANDUM

FOR : The Community Environment and
Natural Resources Officer
Brooke's Point, Palawan

THRU : The Chief, Monitoring and Enforcement Section

FROM : The Lawin Data Manager/Forest Technician II

SUBJECT : **SUBMISSION OF LAWIN REPORT/UPDATES FOR
THE MONTH OF APRIL 2023**



Respectfully submitted herewith is the LAWIN Report/Update for the month of April 2023. This report provides summary of patrols conducted by this Office with patrol data submitted from March 22, 2023 to April 20, 2023. The patrol distance covered by each patroller for the specified dates and patrol IDs are likewise included.

Moreover, for this period, one (1) typhoon related threat and one (1) incidence of landslide and mudslide were recorded during patrolling conducted by Patrol Team 2 at Barangay Malis, Brooke's Point, Palawan on March 22, 2023; meanwhile one (1) incidence of cutting of Bakir tree species was discovered during patrolling activities of Patrol Team 3 at Barangay Rio Tuba, Bataraza, Palawan on March 23, 2023. In response, the patrol teams coordinated with the concerned Barangay LGUs to notify them concerning the observed threats and inform and request for their assistance in strengthening the monitoring activities within their areas of jurisdiction and immediately report to the Office of DENR CENRO any occurrence of illegal activities.

Based from the summaries of results of queries and reports run via SMART Database, the patrol distance (Km) covered in each Patrol Sector is summarized as follows:

Patrol Team	Accomplishment (Km)
Team 1	13.486
Team 2	19.292
Team 3	11.128
Team 4	23.019
TOTAL	66.926

**Note: This figure includes distance based on Patrol Data with GPS error/s reported for updating through the FMB Lawin Help Desk. Thus, actual distance patrolled may still possibly decrease.*

SUMMARY OF PATROLS

Patrol ID	Type	Patrol Date	Mandate	Leader	Patrol Transport Type/Distance Covered	
963	Ground	March 21, 2023	Threats-focused Monitoring	Abraham Vicente	Foot	1.714
964	Ground	March 21, 2023	Indicator Species-focused Monitoring	Abraham Vicente	Foot	1.532
965	Ground	March 21, 2023	Threats-focused Monitoring	Abraham Vicente	Foot	1.151
966	Ground	March 22, 2023	Threats-focused Monitoring	Abraham Vicente	Foot	3.197
967	Ground	March 22, 2023	Threats-focused Monitoring	Abraham Vicente	Foot	7.480
968	Ground	March 23, 2023	Threats-focused Monitoring	Abraham Vicente	Foot	4.217
969	Ground	March 23, 2023	Threats-focused Monitoring	Kennit Francis Valdestamon	Foot	3.532
970	Ground	March 24, 2023	Threats-focused Monitoring	Rostum Cacatian	Foot	6.779
971	Ground	March 24, 2023	Threats-focused Monitoring	Rostum Cacatian	Foot	0.818
972	Ground	March 21, 2023	Threats-focused Monitoring	Rj Keith Immanuel Idlana	Others	12.839
973	Ground	March 21, 2023	Threats-focused Monitoring	Rj Keith Immanuel Idlana	Others	3.841
974	Ground	March 16, 2023	Indicator Species-focused Monitoring	Leandro Jr. Lapangan	Foot	4.101
975	Ground	March 24, 2023	Indicator Species-focused Monitoring	Leandro Jr. Lapangan	Foot	2.690
976	Ground	March 24, 2023	Indicator Species-focused Monitoring	Leandro Jr. Lapangan	Foot	1.498
977	Ground	March 24, 2023	Indicator Species-focused Monitoring	Leandro Jr. Lapangan	Foot	0.456
978	Ground	March 25, 2023	Threats-focused Monitoring	Leandro Jr. Lapangan	Foot	2.133
979	Ground	March 28, 2023	Threats-focused Monitoring	Leandro Jr. Lapangan	Foot	2.608
980	Ground	April 17, 2023	Threats-focused Monitoring	Rj Keith Immanuel Idlana	Others	3.669
981	Ground	April 17, 2023	Threats-focused Monitoring	Rj Keith Immanuel Idlana	Others	0.959
982	Ground	April 17, 2023	Threats-focused Monitoring	Rj Keith Immanuel Idlana	Others	1.711

COUNT OF OBSERVATION OF FOREST CONDITIONS AND FOREST REGENERANTS

Patrol ID	Forest Condition					Regeneration			
	Old Growth	Advanced Secondary	Early Secondary	Open Cultivated	Open Uncultivated	Dense	Moderate	Sparse	None
963			23	1			24		
964			20	3			23		
965			29	1			30		
966		3	45				47	1	
967		71	61				131	1	
968	1	52	5	11		1	68		
969	2	12	7	6	3	2	26	2	
970		11	10	18	1		40		
971		3	2	2			6	1	
972		118	5				123		
973		34					34		
974		2	39			2	38	1	
975	12	4	7			8	15		
976	10	6	1			6	11		
977		9	2			2	9		
978		28				28			
979	24	7				16	15		
980		22					22		
981		7					7		
982		8		8			16		
TOTAL	49	397	256	50	4	65	685	6	0

As described in the table above, the forest condition in conservation areas covered by LAWIN Patrols of CENRO Brooke's Point for the month of April 2023 are dominated by **Early to Advanced Secondary Forests**. Meanwhile, open areas both cultivated and uncultivated are also recorded. On the other hand, relatively high observations of moderate regeneration is likewise recorded which may indicate forest cover recovery.

For his information and record.

Rmifra
ROSEVILLE I. MITRA



Republic of the Philippines
Department of Environment and Natural Resources
Lawin Forest and Biodiversity Protection System

Summary Patrol Report

Region 04B - Brooke's Point

Number of days analyzed:

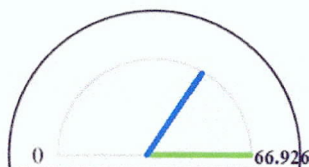
29

May 5, 2023 11:03 AM

This report presents the patrol performance and quality of the implementing unit during the above stated period of time (number of days). The report contains information on accomplishment rate, coverage and intensity of patrolling in different forest types on patrol distance covered per patroller. The information is meant to provide a basis for patrol planning for the next planning period and implementation of adaptive measures to enhance patrolling as necessary.

Overall accomplishment rate*

Level of Accomplishment



Accomplishment
Target

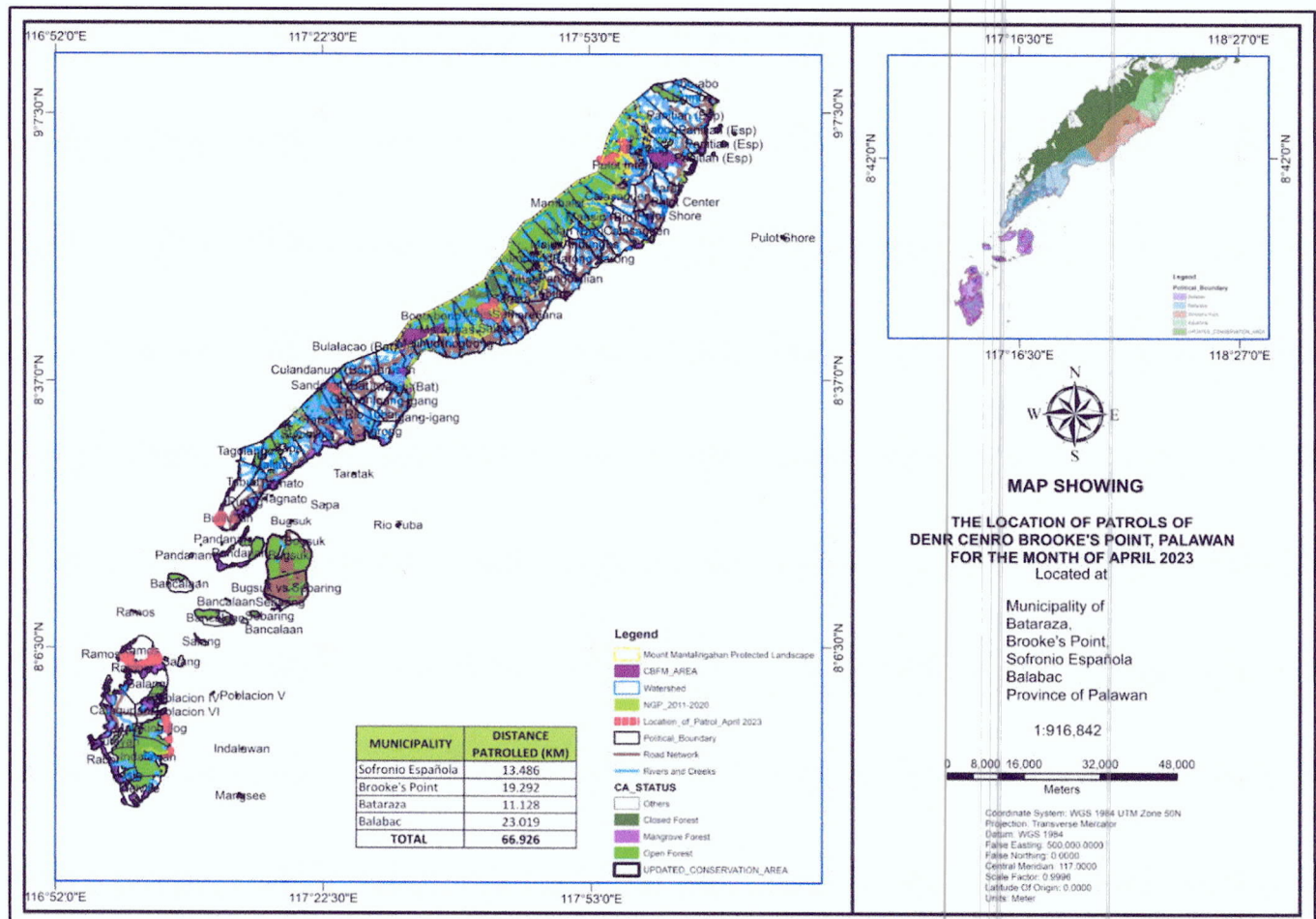
Accomplishment* for the period
66.926

Target* distance for the period
50.00

Accomplishment Rate:
133.85%

*Target is computed based on approved WFP annual target patrol distance of Lawin Patrolling in kilometers of CENRO Brooke's Point, Palawan.

Patrol coverage and intensity





Republic of the Philippines
Department of Environment and Natural Resources
Lawin Forest and Biodiversity Protection System

Patrol distance covered by each Patroller

Patroller	Patrol Distance Accomplished
Patrol Team 1 – Municipality of Sofronio Española, Palawan	
FR Leandro F. Lapangan, Jr (Team Leader)	13.486
FR Mark Anthony L. Gabuco (Asst. Team Leader)	13.486
FR Rudy P. Miraflor	13.486
FR Elmer V. Evina	11.128
FPO Rolan P. Gamuyao	13.486
Patrol Team 2 – Municipality of Brooke's Point, Palawan	
FT I Abraham B. Vicente (Team Leader)	19.292
FR Enrico L. Aurino III (Asst. Team Leader)	19.292
FR Mark Ronald S. Velasco	22.824
FR Jefferson B. Tajon	19.292
FR Fermin P. Amar, Jr.	4.217
FR Conrado D. Corpuz, Sr.	4.217
FPO Janggo Turina	19.292
Patrol Team 3 – Municipality of Bataraza, Palawan	
FT II Kennit Francis V. Valdestamon (Team Leader)	11.128
FR Christopher C. Buenafe (Asst. Team Leader)	3.532
FR Rostum Q. Cacatian	11.128
FR Ariel D. Galicia	11.128
FR Leonald A. Tupas	11.128
FPO Edralin Acodili	11.128
Patrol Team 4 – Municipality of Balabac, Palawan	
FT I RJ Keith Immanuel I. Idlana (Team Leader)	23.019
FR Bimbo B. Vicente (Asst. Team Leader)	12.839
FR Jeffrey F. Setias	23.019
FPO Alsiman F. Talata	23.019
Patrol Teams 1-4	
FR April Anne T. Graciano	15.075
FR Rodel A. Ronas	1.711
Supervision	
FT I Reynaldo V. Palisoc	10.311



Republic of the Philippines
Department of Environment and Natural Resources
Lawin Forest and Biodiversity Protection System

Threats observed and level of response required

Threat	No. of Observations	Emergency - Immediate action required!	Level 1 - Action required within a week	Level 2 - Action required within a month
Cutting of Trees	1	0	1	0
Landslide and Mudslide	1	0	0	1
Typhoon-related Threats	1	0	1	1

