



Republic of the Philippines  
Department of Environment and Natural Resources  
**Provincial Environment and Natural Resources Office**  
**MIMAROPA Region**

Bgy. Sta. Monica, Puerto Princesa City, Palawan

E-mail: [penropalawan@denr.gov.ph](mailto:penropalawan@denr.gov.ph)

Telfax No. (048) 433-5638 / (048) 433-5638

RED

May 26, 2023

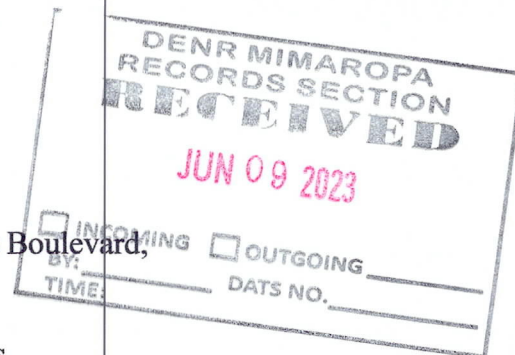
**MEMORANDUM**

**FOR** : The Regional Executive Director  
DENR MIMAROPA  
1515 DENR By the Bay Bldg., Roxas Boulevard,  
Barangay 668, Ermita, Manila

**THRU** : The OIC, ARD for Technical Services

**FROM** : The Provincial Environment and  
Natural Resources Officer

**SUBJECT** : **PROGRESS REPORT ON THE MONITORING OF CORALS,  
MANGROVES AND SEAGRASS IN RASA ISLAND WILDLIFE  
SANCTUARY FOR THE MONTH OF APRIL 2023**



Respectfully forwarded is the memorandum dated May 2, 2023 of the OIC, CENRO Quezon, Palawan along with the report re the above subject that serves as **Means of Verification (MoV)** for target activities FY 2023 under Management of Coastal and Marine Resources/Areas - Monitoring of corals, mangroves and seagrass per PA.


For information and record.

“For the PENRO”

  
**WAMALAYDA S. TALABUCON**

OIC, Chief, MSD/Chief, Planning Section  
In-Charge, Office of the PENRO

*g*





Republic of the Philippines  
Department of Environment and Natural Resources  
MIMAROPA Region  
**COMMUNITY ENVIRONMENT AND NATURAL RESOURCES OFFICE**  
National Highway, Bgy. Alfonso XIII, Quezon, Palawan  
Email: cenroquezon@denr.gov.ph

May 2, 2023

**MEMORANDUM**

**DENR PENRO  
PALAWAN RECORDS  
RECEIVED**  
BY:   
DATE: 05-08-2023 CN 23-4187

FOR : The Provincial Environment and  
Natural Resources Officer  
Sta. Monica, Puerto Princesa City, Palawan

FROM : The OIC, Community Environment and  
Natural Resources Officer concurrent PASu, MMPL


SUBJECT : **PROGRESS REPORT ON THE MONITORING OF CORALS,  
MANGROVES AND SEAGRASS IN RASA ISLAND WILDLIFE  
SANCTUARY FOR THE MONTH OF APRIL 2023**

Respectfully forwarded is the Memorandum dated April 19, 2023 of Protected Area Superintendent of Rasa Island Wildlife Sanctuary regarding the above mentioned subject with attachment.

Please be informed that the PAMO-RIWS staff conducted monitoring of seagrass through permanent transect site and monitoring of mangroves within two (2) kilometers permanent monitoring station. Further, using the photo transect method within the three permanent stations, the coral reefs was assessed and monitored.

For your information and further instruction.

**RENATO S. GONZAGA**





Republic of the Philippines  
Department of Environment and Natural Resources  
MIMAROPA Region

**COMMUNITY ENVIRONMENT AND NATURAL RESOURCES OFFICE**  
**PROTECTED AREA MANAGEMENT OFFICE – RASA ISLAND WILDLIFE SANCTUARY**  
National Highway, Antipuluan, Narra, Palawan  
Telephone No.: 048 - 716 - 1224  
Email: [rasaislandwildlifesanctuary@gmail.com](mailto:rasaislandwildlifesanctuary@gmail.com)

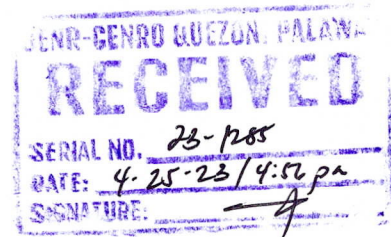
April 19, 2023

**MEMORANDUM**

**FOR** : The Community Environment and  
Natural Resources Officer  
Quezon, Palawan

**FROM** : The Protected Area Superintendent  
Rasa Island Wildlife Sanctuary

**SUBJECT** : **PROGRESS REPORT ON THE MONITORING OF  
CORALS, MANGROVES AND SEAGRASS IN RASA ISLAND  
WILDLIFE SANCTUARY FOR THE MONTH OF APRIL 2023**



Respectfully forwarded herewith is the progress report on the Monitoring of Corals, Mangroves, and Seagrass in Rasa Island Wildlife Sanctuary for the month of April 2023.

For your information, and further instruction.

MA. TERESA V. AYSON







Republic of the Philippines  
Department of Environment and Natural Resources  
MIMAROPA Region

**COMMUNITY ENVIRONMENT AND NATURAL RESOURCES OFFICE**  
**PROTECTED AREA MANAGEMENT OFFICE – RASA ISLAND WILDLIFE SANCTUARY**  
National Highway, Antipuluan, Narra, Palawan  
Telephone No.: 048 - 716 - 1224  
Email: [rasaislandwildlifesanctuary@gmail.com](mailto:rasaislandwildlifesanctuary@gmail.com)

April 19, 2023

**MEMORANDUM**

**FOR** : The Protected Area Superintendent  
Rasa Island Wildlife Sanctuary

**FROM** : The Assistant Protected Area Superintendent  
Rasa Island Wildlife Sanctuary

**SUBJECT** : **PROGRESS REPORT ON THE MONITORING OF  
CORALS, MANGROVES AND SEAGRASS IN RASA ISLAND  
WILDLIFE SANCTUARY FOR THE MONTH OF APRIL 2023**

This pertains to the Monitoring of corals, mangroves, and seagrass activity under the Coastal and Marine Ecosystems Management Program for FY 2023.

Please be informed that the undersigned together with the Staff of PAMO RIWS were continuously conducting Seagrass monitoring Mangroves, and Corals in Rasa Island Wildlife Sanctuary (RIWS). The methods used in the conduct of habitat monitoring activity were in accordance with the prescribed BMB Technical Bulletins No. 2017-05 and 2019-04.

The subsequent monitoring of seagrass in RIWS was assessed and monitored through a fixed/permanent transect site. For the monitoring of mangroves, fruiting, flowering, and or any disturbances was also noted within the two (2) kilometers permanent monitoring station. In addition, the monitoring of the state of coral reefs was assessed and monitored using the photo transect method within the three (3) permanent monitoring stations in RIWS.

2<sup>nd</sup> Quarter report will be submitted on or before June 15, 2023. Likewise, the final report including data analysis, maps, and photo documentation will be submitted on or before the 20<sup>th</sup> of September 2023.

For information and record.

  
**NINA LIZA B. NAVANES**  
Coastal Extension Officer

  
**JERRY P. BASTISTA**  
FR/APASu, RIWS





Republic of the Philippines  
Department of Environment and Natural Resources  
MIMAROPA Region  
**COMMUNITY ENVIRONMENT AND NATURAL RESOURCES OFFICE**  
**PROTECTED AREA MANAGEMENT OFFICE – RASA ISLAND WILDLIFE SANCTUARY**  
National Highway, Antipuluan, Narra, Palawan  
Telephone No.: 048 - 716 - 1224  
Email: [rasaislandwildlifesanctuary@gmail.com](mailto:rasaislandwildlifesanctuary@gmail.com)

**PHOTO DOCUMENTATION DURING THE HABITAT MONITORING ACTIVITY  
IN RASA ISLAND WILDLIFE SANCTUARY**



Geotagged by:


  
**JERRY P. BAUTISTA**





Republic of the Philippines  
Department of Environment and Natural Resources  
MIMAROPA Region  
**COMMUNITY ENVIRONMENT AND NATURAL RESOURCES OFFICE**  
**PROTECTED AREA MANAGEMENT OFFICE – RASA ISLAND WILDLIFE SANCTUARY**  
National Highway, Antipuluan, Narra, Palawan  
Telephone No.: 048 - 716 - 1224  
Email: [rasaislandwildlifesanctuary@gmail.com](mailto:rasaislandwildlifesanctuary@gmail.com)

**PHOTO DOCUMENTATION DURING THE HABITAT MONITORING ACTIVITY  
IN RASA ISLAND WILDLIFE SANCTUARY**



Geotagged by:

*Eyala*  
MARC JAME A. EYALA





Republic of the Philippines  
Department of Environment and Natural Resources  
MIMAROPA Region

**COMMUNITY ENVIRONMENT AND NATURAL RESOURCES OFFICE  
PROTECTED AREA MANAGEMENT OFFICE – RASA ISLAND WILDLIFE SANCTUARY**

National Highway, Antipuluan, Narra, Palawan

Telephone No.: 048 - 716 - 1224

Email: [rasaislandwildlifesanctuary@gmail.com](mailto:rasaislandwildlifesanctuary@gmail.com)

**PHOTO DOCUMENTATION DURING THE HABITAT MONITORING ACTIVITY  
IN RASA ISLAND WILDLIFE SANCTUARY**




Geotagged by:

  
MARC JAMES A. EYALA

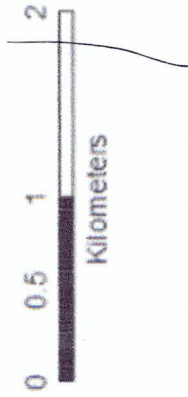


# Corals Monitoring Site

Situated at  
Rasa Island Wildlife Sanctuary  
Brg. Panacan, Narra, Palawan



SCALE : 1:40,000



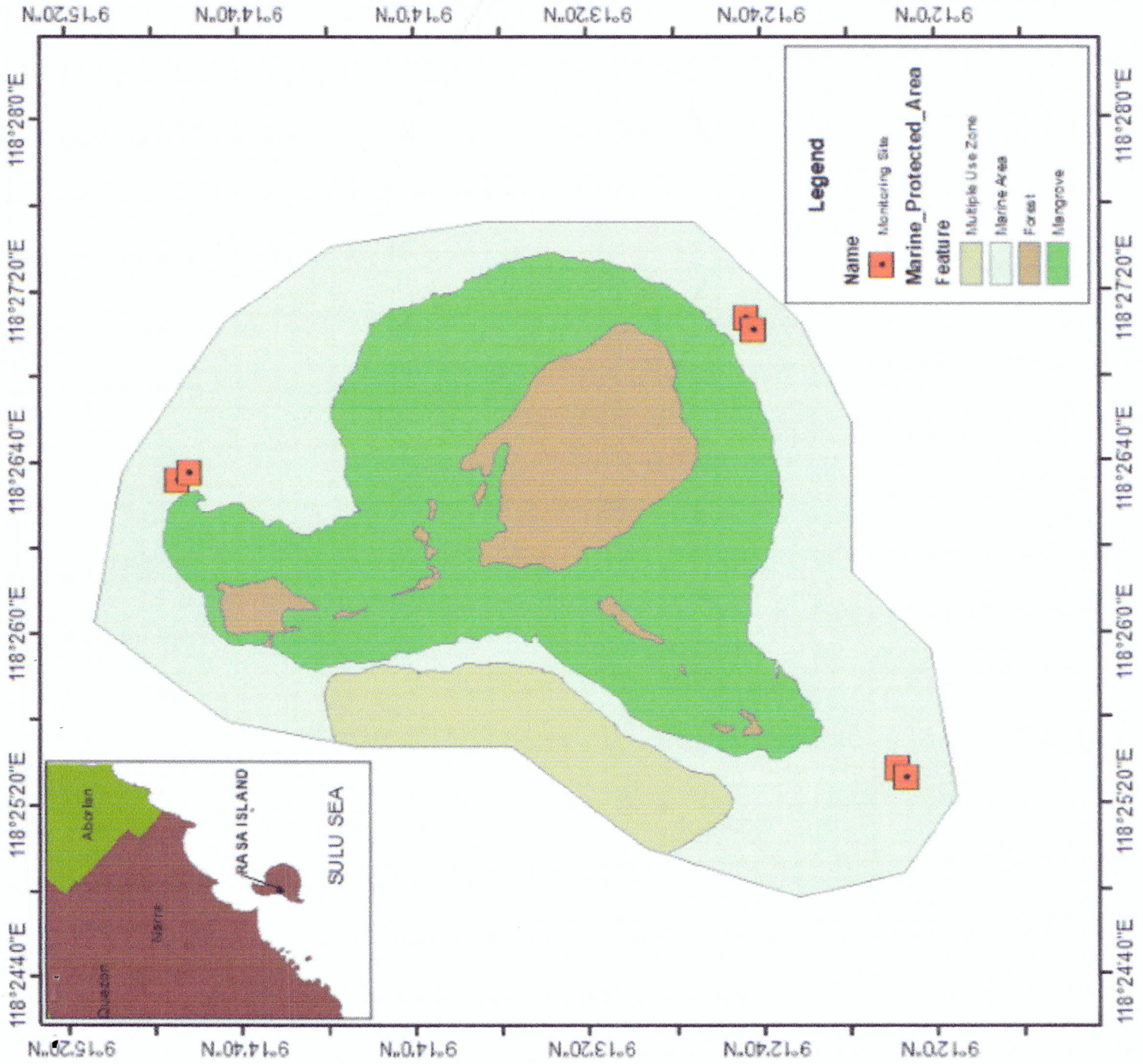
Prepared by :

*[Signature]*

MARK LOUIE P. BA-ALAN  
FPO

Reviewed by :

MA. TERESA V. AYSON  
PA Su, RWS






# Sea Grass Monitoring Site

Situated at  
Rasa Island Wildlife Sanctuary  
Brg. Panacan, Narra, Palawan



SCALE : 1:24,000



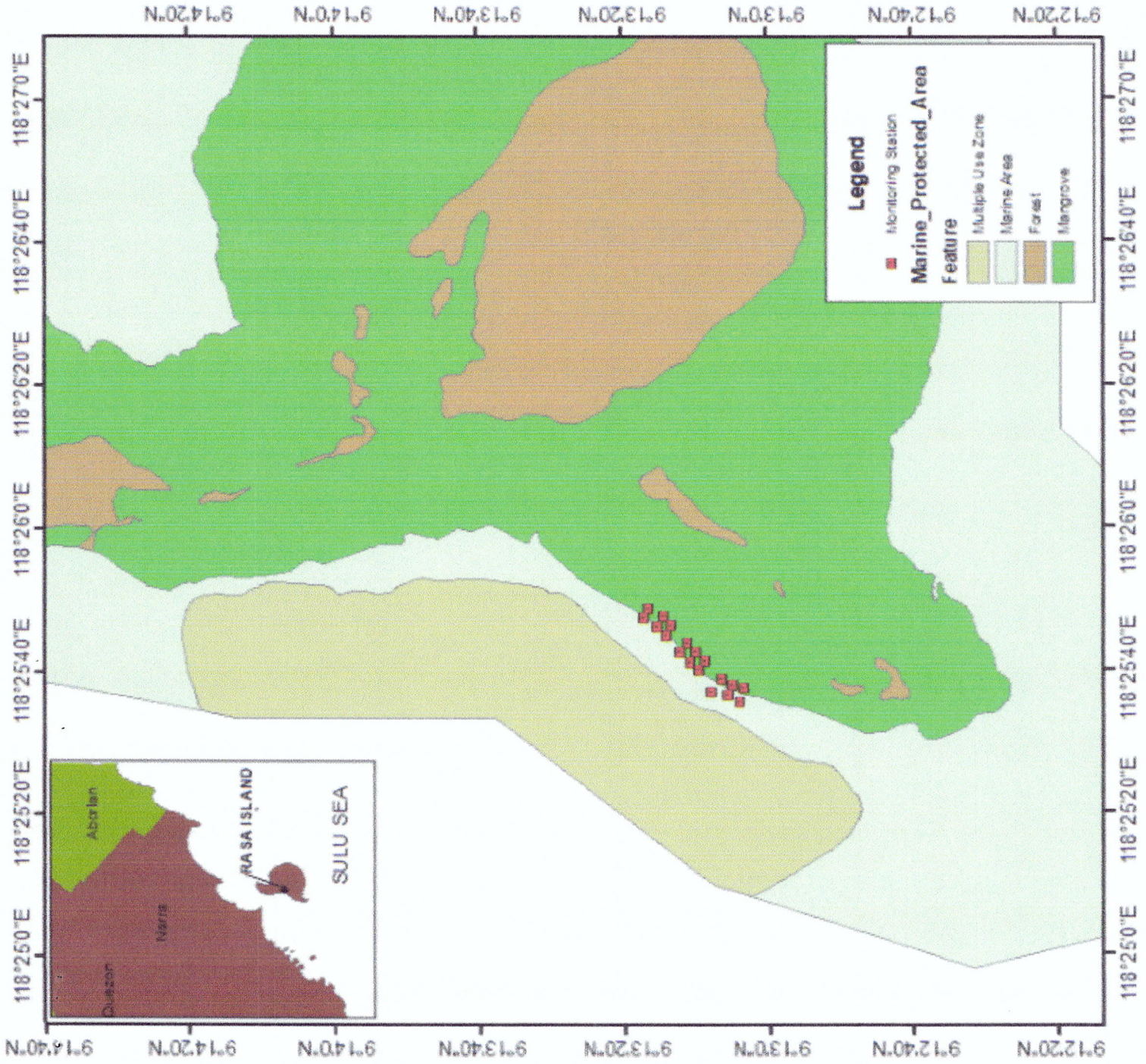
Prepared by :

*Mark Louie P. Ba-Alan*

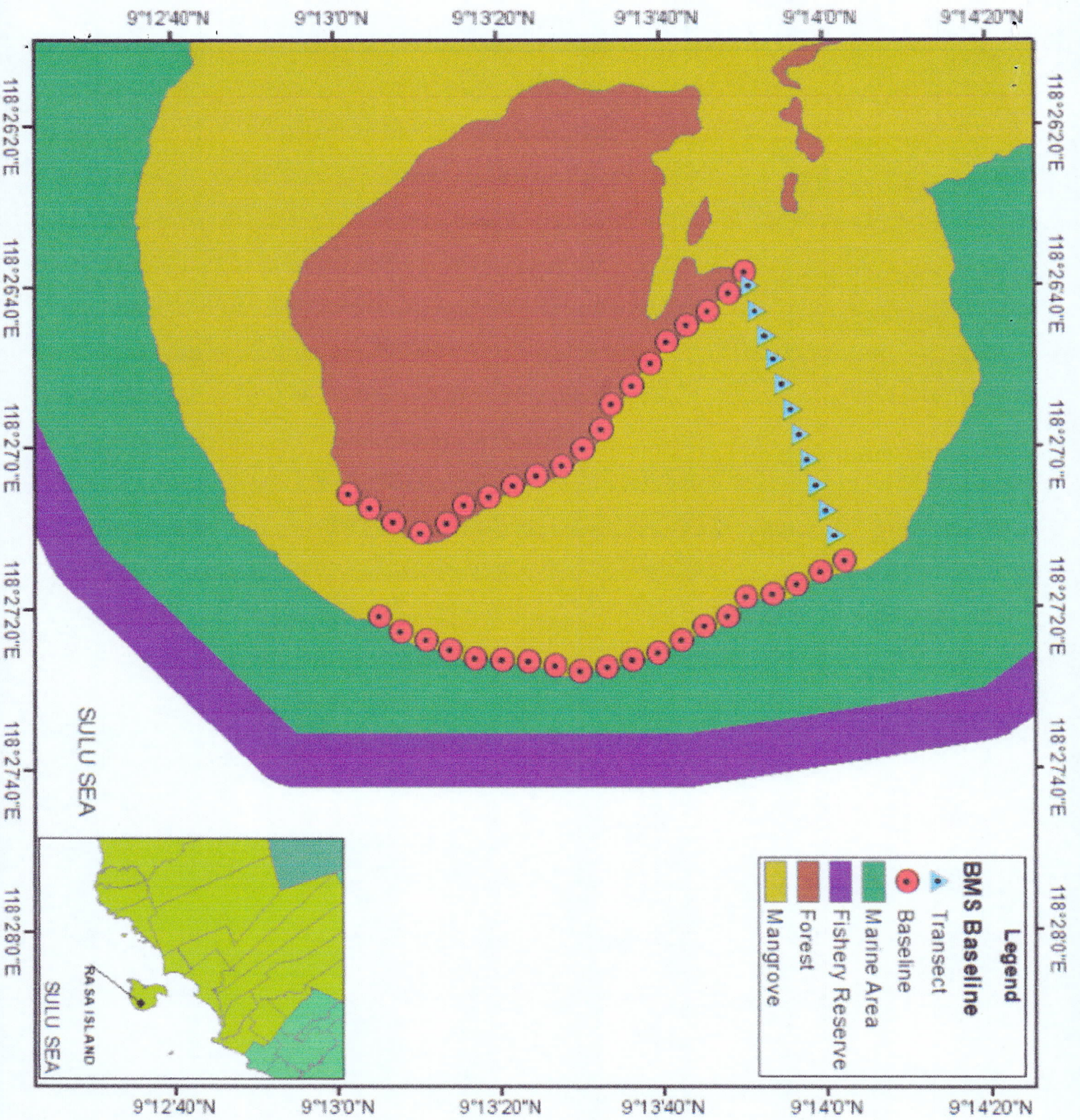
MARK LOUIE P. BA-ALAN  
FPO

Reviewed by :

MA. TERESA V. AYSON  
PA Su, RWS

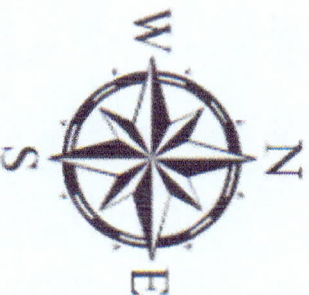







## Mangrove Monitoring Site

Situated at  
Rasa Island Wildlife Sanctuary  
Brig. Panacan, Narra, Palawan



SCALE : 1:20,000



Prepared by :

*[Signature]*

MARK LOUIE P. BA-ALAN  
FPO

Reviewed by :

MA. TERESA V. AYSON  
PASU, RIMS  
*[Signature]*