



Republic of the Philippines
Department of Environment and Natural Resources
MIMAROPA Region

MEMORANDUM


FOR : **ATTY. JUAN MIGUEL T. CUNA, CESO I**
Undersecretary for Field Operations
Luzon, Visayas and Environment

ATTENTION : **ASEC. MARCIAL C. AMARO, JR., CESO II**
Assistant Secretary for Policy, Planning and
Foreign-Assisted and Special Project and
Director, Biodiversity Management Bureau (BMB),
In Concurrent Capacity

FROM : **THE REGIONAL EXECUTIVE DIRECTOR**

SUBJECT : **WORK AND FINANCIAL PLAN FOR CY 2023 OF APO REEF
NATURAL PARK CHARGEABLE AGAINST THE PA
RETENTION INCOME ACCOUNT IN THE AMOUNT OF
SEVEN MILLION THREE HUNDRED SEVENTY-ONE
THOUSAND PESOS (PHP7,371,000.00) [P-2023-109399]**

DATE : **JUN 09 2023**



Respectfully submitted is the approved CY 2023 Work and Financial Plan (WFP) of Apo Reef Natural Park (ARNP) chargeable against the Integrated Protected Area Fund (IPAF) Retained Income Account (RIA) per Memorandum dated May 3, 2023 of the OIC PENRO Occidental Mindoro. The WFP is supported with the following documentary requirements:

1. BF 200 (Financial Plan by Program/Activity/Project)
2. BED Form 1 (Financial Plan)
3. BED Form 2 (Physical Plan)
4. BED Form 3 (Modified Disbursement Program)
5. Certificate of Availability of Fund issued by the PENRO Accountant
6. Updated trial balance certified by the PENRO Accountant
7. PAMB Resolution No. 003 Series of 2023: *Approving the CY 2023 Work and Financial Plan of Apo Reef Natural Park and Authorizing the Utilization of Php5,371,000.00 from Fund 05 2 06 457 (ARNP PA IPAF-RIA)*
8. PAMB Resolution No. 006 Series of 2023: *Allowing the PAMO to Acquire a Lot for the Establishment of PAMO Building to be Charged under the IPAF-RIA (Fund 05206457)*
9. List of personnel working or designated to ARNP as of December 2022
10. Inventory Report on the Physical Count of Property, Plant, and Equipment (RPCPPE) as of November 28, 2022 under Fund 101 (GAA)
11. Inventory Report on the Physical Count of Property, Plant, and Equipment (RPCPPE) as of December 12, 2022 under Fund 401 (IPAF-RIA)

FILE COPY
RECEIVED COPY



MEMORANDUM

FOR : **ATTY. JUAN MIGUEL T. CUNA, CESO I**
Undersecretary for Field Operations
Luzon, Visayas and Environment

ATTENTION: **ASEC. MARCIAL C. AMARO, JR., CESO II**
Assistant Secretary for Policy, Planning and
Foreign-Assisted and Special Project and
Director, Biodiversity Management Bureau
In Concurrent Capacity

FROM : **THE REGIONAL EXECUTIVE DIRECTOR**

SUBJECT : **REPORT ON ONODA CAVE RESOURCE ASSESSMENT AND
INITIAL CLASSIFICATION LOCATED IN BARANGAY VIGO,
LUBANG, OCCIDENTAL MINDORO [P-2023-109329]**

DATE : **JUN 09 2023**

BIODIVERSITY MANAGEMENT BUREAU
ADMINISTRATIVE AND FINANCE
RECORDS MANAGEMENT & DOCUMENTATION UNIT

RECEIVED

JUN 22 2023

RECEIVED BY: [Signature]
DOCUMENT NO.:

Respectfully submitted is the Memorandum dated April 26, 2023 of the OIC, PENR Officer of Occidental Mindoro regarding the abovementioned subject. This is part of accomplishment in compliance to OO1 – Natural Resources Conservation and Development Program, V. Management of Caves and Cave Resources Outside PAs, Sub-Program – I. Cave Assessment and Classification with performance indicator “No. of caves assessed and classified” in the province of Occidental Mindoro.

Onoda Caves (1, 2, and 4) lies within the Forestland per LC Map No. 631 dated January 21, 1927. It is under the administrative jurisdiction of Barangay Vigo, Lubang, Occidental Mindoro.

Onoda Cave 1 has a total land area of 54.27 square meters, 13.92 meters of total length (leg 1), and 14.92 meters of total length (leg 2). It has 6.366-meter ceiling height and 5.67-meter mouth opening width. Onoda Cave 2 has a total land area of 26.46 sq.m., a total length of 13.68 meters, a mouth opening width of 3.50 m, and a ceiling height of 3.091 m. Onoda Cave 4 has a total land area of 57.59 sq.m., a total length of 24.21 meters, a mouth opening width of 6.85 meters and ceiling height of 1.113 meters.

The geological formation inside the cave are draperies, flowstone sheets, moonmilk, and soda straws. The majority of the cave’s wildlife was comprised of cave gecko, fruit bat, and swiftlets. Threats included those brought on by human activities such as vandalism, solid waste, and unrestricted tourist or recreational activities.

Based on the assessment results and the initial classification, the Team recommends classifying Onoda Cave as Class II, or caves with areas or portions which have

FILE COPY



BIODIVERSITY MANAGEMENT BUREAU
ADMINISTRATIVE AND FINANCE
RECORDS MANAGEMENT & DOCUMENTATION UNIT
RECEIVED
JUN 22 2023
RECEIVED BY: [Signature]
DOCUMENT NO.:

RECEIVED COPY

MEMORANDUM

FOR : **ATTY. JUAN MIGUEL T. CUNA, CESO I**
Undersecretary for Field Operations
Luzon, Visayas and Environment

ATTENTION : **MARCIAL C. AMARO, JR., CESO II**
Assistant Secretary for Policy, Planning and Foreign-Assisted
and Special Projects and Director, Biodiversity Management
Bureau, In Concurrent Capacity

FROM : **THE REGIONAL EXECUTIVE DIRECTOR**

SUBJECT : **SUBMISSION OF THE FIRST QUARTER CY 2023
MILESTONE REPORT OF URSULA ISLAND GAME
REFUGE AND BIRD SANCTUARY (UIGRBS)
ECOTOURISM PROGRAM AND IMPACT MONITORING OF
CENRO BROOKE'S POINT, PALAWAN [P-2023-108742]**

DATE : **JUN 09 2023**

Respectfully submitted is the Memorandum dated 12 April 2023 of PENRO Palawan together with the copy of the pertinent documents relative to the above subject. This is a part of the accomplishment for the CY 2023 target activity under OO1: Natural Resources and Development Program: Protected Area Management and Development Sub-program: II. For Proclaimed and Legislated PAs: 7. Ecotourism Program and Impact Monitoring; Ecotourism facilities maintained by Ursula Island Game Refuge and Bird Sanctuary.

Hereunder are the maintenance activities conducted by the Protected Area Management Office (PAMO) of UIGRBS to the following facilities:

Facilities	Activities Conducted
Ranger Station	Maintained, general clean-up/sanitary works, identification assessment of portion for repair, including preparation for procurement of materials
Comfort Room	Maintained, repainting of the wall, labeling, and door replacement

[Signature]
LORMELYN E. CLAUDIO, CESO IV
[Signature]

FILE COPY
FILE COPY PAMB CS



Republic of the Philippines
Department of Environment and Natural Resources
MIMAROPA Region

MEMORANDUM


FOR : **ATTY. JUAN MIGUEL T. CUNA, CESO I**
Undersecretary for Field Operations
Luzon, Visayas and Environment

ATTENTION : **ASEC MARCIAL C. AMARO, JR., CESO II**
Assistant Secretary for Policy, Planning and
Foreign-Assisted and Special Project and
Director, Biodiversity Management Bureau (BMB)
In Concurrent Capacity

FROM : **THE REGIONAL EXECUTIVE DIRECTOR**

SUBJECT : **APPROVED MINUTES AND RESOLUTIONS PASSED
DURING THE PROTECTED AREA MANAGEMENT BOARD
(PAMB) MEETINGS OF APO REEF NATURAL PARK (ARNP)
HELD ON JULY 26, 2022 AND NOVEMBER 28, 2022 [P-2022-
100662 & P-2023-101101]**

DATE : **JUN 09 2023**



Respectfully submitted are copies of the approved minutes of meetings and resolutions of Apo Reef Natural Park (ARNP) Protected Area Management Board (PAMB) held on July 26, 2022 and November 28, 2022 per Memoranda dated December 16 and 20, 2022 of the OIC PENRO Occidental Mindoro.

1. July 26, 2022 (Regular Meeting)

The *regular meeting* was attended by six (6) out of nine (9) PAMB members/representative(s) through a combination of face-to-face and virtual set-up held at Palayok ni Jing Restaurant and Catering Services, Sablayan, Occidental Mindoro. The representative of the Lone District of Occidental Mindoro, Mr. Melchor L. Quiatchon, presided the meeting. Below are the main agenda discussed and actions taken including one (1) resolution approved:

Agenda	Highlights and/or Actions Taken
1. Response letter from Atienza Inter Island Ferries Inc. and RBL Fishing Corporation pertaining to the discussion on recently concluded PAMB Special Meeting last July 6, 2022 at Bayview Park Hotel	The response to PAMB Resolution No. 2022-09 of Atienza Inter Island Ferries Inc. through their letter sent via email to the Protected Area Management Office (PAMO) on July 12, 2022 remains the same, they are requesting for reconsideration of the administrative fine imposed to them. Resolution No. 2022-09, passed on July 6, 2022 PAMB special meeting, has denied the counteroffer amounting to P200,000.00 of Atienza

FILE COPY



Republic of the Philippines
Department of Environment and Natural Resources
MIMAROPA Region

File Copy PAMB

MEMORANDUM


FOR : **ATTY. JUAN MIGUEL T. CUNA, CESO I**
Undersecretary for Field Operations
Luzon, Visayas and Environment

ATTENTION : **ASEC MARCIAL C. AMARO, JR., CESO II**
Assistant Secretary for Policy, Planning and
Foreign-Assisted and Special Project and
Director, Biodiversity Management Bureau (BMB),
In Concurrent Capacity

FROM : **THE REGIONAL EXECUTIVE DIRECTOR**

SUBJECT : **MINUTES AND RESOLUTIONS PASSED DURING THE 4TH
QUARTER CY 2022 AND 1ST QUARTER CY 2023
PROTECTED AREA MANAGEMENT BOARD MEETING OF
MT. CALAVITE WILDLIFE SANCTUARY HELD ON
NOVEMBER 9, 2022 AND FEBRUARY 15, 2023,
RESPECTIVELY [P-2022-100347 & P- 2023-105277/106096]**

DATE : **JUN 14 2023**




Respectfully submitted are copies of the approved and/or affirmed minutes of regular meetings and resolutions of Mt. Calavite Wildlife Sanctuary (MCWS) Protected Area Management Board (PAMB) held on November 9, 2022 and February 15, 2023 per Memoranda dated December 6, 2022 and March 10, 2023 of the OIC PENRO Occidental Mindoro.

1. November 9, 2022

The *regular meeting* was attended by eleven (11) out of sixteen (16) PAMB members/representative(s) through a combination of face-to-face and virtual set-up held at MPMPC, Barangay 8, Mamburao, Occidental Mindoro. The representative of the municipal mayor of Paluan, Mr. Elorde A. Marasigan, presided the meeting. Below are the main agenda discussed and actions taken including two (2) resolutions approved:

Agenda	Highlights and/or Actions Taken
1. Presentation of the result of Biodiversity Monitoring System (BMS) for second semester CY 2022	The PAMO has recommended in the BMS report to have permanent representatives from the Community Monitoring Group (CMG) for the conduct of Focus Group Discussions (FGDs), to have good relationship with the Iraya indigenous community, and capacitation of



Republic of the Philippines
Department of Environment and Natural Resources
MIMAROPA REGION

MEMORANDUM


FOR : **ATTY. JUAN MIGUEL T. CUNA, CESO I**
Undersecretary for Field Operations
Luzon, Visayas and Environment

ATTENTION : **ASEC MARCIAL C. AMARO JR., CESO II**
Assistant Secretary for Policy, Planning and
Foreign – Assisted and Special Project and
Director, Biodiversity Management Bureau
In concurrent capacity

FROM : **THE REGIONAL EXECUTIVE DIRECTOR**

SUBJECT : **SUBMISSION OF ACCOMPLISHMENT REPORT ON THE
MAINTENANCE AND PROTECTION OF WILDLIFE RESCUE
CENTER IN BRGY. SAN ROQUE, BULALACAO, ORIENTAL
MINDORO FOR THE 1ST QUARTER CY 2023 [RDATS NO.P-
2023-106651]**

DATE : **JUN 14 2023**



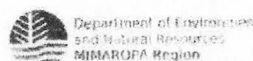
Respectfully submitted is the Memorandum dated March 23, 2023 of OIC, PENRO Oriental Mindoro in compliance with the target under OO1: Natural Resources Conservation and Development Program: Wildlife Resources Conservation Sub-Program: 2: Maintenance/Management of Wildlife Rescue Center (WRC) located at Sitio Banti, Brgy. San Roque, Bulalacao, Oriental Mindoro.

Please be informed that regular conduct of activities such as cleaning, maintenance/repair of facilities and regular monitoring of rescued wildlife in the WRC are continuously undertaken.

The CENR Office (CENRO) Roxas personnel with the assistance of LGU Bulalacao – Municipal Administrator and MENR Office, Barangay Officials of So. Puting Bato, Brgy. Maujo, Bulalacao released two (2) wildlife species into the wild on March 03, 2023 as part of the celebration of World Wildlife Day. The species were (2) Philippine Long – tailed Macaque (*Macaca fascicularis philippensis*) and (1) White Bellied Sea Eagle (*Haliaeetus leucogaster*). As of to date, the WRC is maintaining six (6) Philippine long-tailed Macaque (*Macaca fascicularis philippinenses*), one (1) Brahmany Kite (*Haliastur indus*), and one (1) Common Buzzard (*Buteo buteo*) for rehabilitation.

Attached are the geo – tagged photos and prescribed Wildlife Rescue Center (WRC) data form for your reference.


LORMELYN E. CLAUDIO, CESO IV



Doc ID: 106651

CDD/PAMBCS/IAM/4-20/DATS NO.P2023-106651



Republic of the Philippines
Department of Environment and Natural Resources
MIMAROPA Region

MEMORANDUM

FOR : **ATTY. JUAN MIGUEL T. CUNA, CESO I**
Undersecretary for Field Operations
Luzon, Visayas and Environment

ATTENTION : **ASEC. MARCIAL P. AMARO, JR., CESO II**
Assistant Secretary for Policy, Planning and
Foreign Assisted and Special Projects and
Director, Biodiversity Management Bureau,
In Concurrent Capacity

FROM : **THE REGIONAL EXECUTIVE DIRECTOR**

SUBJECT : **SUBMISSION OF MANAGEMENT EFFECTIVENESS
ASSESSMENT REPORT OF CALSANAG WATERSHED
FOREST RESERVE (CWFR), TABLAS ISLAND, ROMBLON [P-
2023-108482]**

DATE : **JUN 14 2023**



Respectfully submitted is the Memorandum dated March 27, 2023 of PENRO Romblon regarding the above-mentioned subject. This report serves as our Means of Verification (MOVs) for the target activity under OO1: Natural Resources Conservation and Development Program: Protected Areas, Caves and Wetlands Development and Management Sub-Program: PAMB Operationalization: Management Effectiveness Assessment (MEA) of CALSANAG WFR in Romblon.

Please be informed that the MEA was conducted during the 1st Quarter CWFR PAMB Meeting on February 10, 2023 at Barangay Linawan, San Andres, Romblon. A total of eleven (11) respondents from the CWFR PAMB such as the Protected Area Superintendent (PASu), Municipal Officials and Punong Barangay/members of the Barangay Council from the Municipalities of Calatrava, San Agustin and San Andres, Romblon participated in the assessment and evaluation of management of CWFR.

The following are the summary results of the MEA guided by the BMB Technical Bulletin No. 2018-05 "Adopting the Management Effectiveness Tracking Tool (METT) for Assessing and Monitoring Management Effectiveness of Protected Areas".

1. On threats:

- a. Overall, the respondents perceived that all threats presented are considered low levels of threat. Among the twelve (12) threats identified, the **biological resource use and harm within a protected area** had the **highest** mean value of 0.85 while the **energy production and mining within or outside a protected areas** had the **lowest** mean value of 0.07. On the average, total mean score is 0.36. The same level of threat was recorded in the previous MEA in CY 2020, however, the most perceived threats were the geological events, climate change and severe weather and biological resource use and harm.

2. On Management Effectiveness:

FILE COPY



MEMORANDUM

FOR : ATTY. JUAN MIGUEL T. CUNA, CESO I
Undersecretary for Field Operations
Luzon, Visayas and Environment

ATTENTION : ASEC MARCIAL C. AMARO JR., CESO II
Assistant Secretary for Policy, Planning and
Foreign – Assisted and Special Projects and
Director, Biodiversity Management Bureau
In concurrent capacity

FROM : THE REGIONAL EXECUTIVE DIRECTOR

SUBJECT : REPORT ON BIODIVERSITY MONITORING SYSTEM (BMS)
WITHIN NAUJAN LAKE NATIONAL PARK (NLNP) IN ORIENTAL
MINDORO FOR THE 1ST SEMESTER CY 2023 [RDATS P-2023-
107079]

DATE : JUN 14 2023 JUN 22 2023

Respectfully submitted is the Memorandum dated March 29, 2023 of PENRO Oriental Mindoro regarding the above subject in compliance with the target under OO1: Natural Resources Conservation and Development Program: Protected Areas, Caves and Wetlands Development and Management Sub-program: I. Proclaimed and Legislated PAs: 4. PA Habitat Protection; A. Biodiversity Monitoring System (BMS) within Naujan Lake National Park (NLNP) for the 1ST Semester CY 2023.

BMS was conducted using Transect Cruise, Field Diary, Focus Group Discussion and Photo Documentation.

1. TRANSECT CRUISE

Different waterbird species were recorded through the conduct of transect cruise along two (2) established areas, specifically in Bambanin dock to Malayas River (Transect Site 1) and Brgy. Malabo Lighthouse to So. Inilawan, Brgy. Urdaneta, Victoria (Transect Site 2).

Table 1. Waterbirds observed through transect cruise in NLNP for 1ST Semester CY 2023

ENGLISH NAME	SCIENTIFIC NAME	Total Number of Individuals
		TRANSECTS I and II
Tufted Duck	<i>Aythya fuligula</i>	533
Wandering Whistling Duck	<i>Dendrocygna arcuata</i>	276
Little Grebe	<i>Tachybaptus ruficollis</i>	63
Philippine Duck	<i>Anas luzonica</i>	13
Little Egret	<i>Egretta garzetta</i>	8
Intermediate Egret	<i>Ardea intermedia</i>	13
Great Egret	<i>Ardea alba</i>	7
Yellow Bittern	<i>Ixobrychus sinensis</i>	33

MEMORANDUM


FOR : **ATTY. JUAN MIGUEL T. CUNA, CESO I**
Undersecretary for Field Operations
Luzon, Visayas and Environment

ATTENTION : **ASEC MARCIAL C. AMARO, JR., CESO II**
Assistant Secretary for Policy, Planning and
Foreign-Assisted and Special Projects and
Director, Biodiversity Management Bureau
In Concurrent Capacity

FROM : **THE REGIONAL EXECUTIVE DIRECTOR**

SUBJECT : **SUBMISSION OF APPROVED RESOLUTION AND MINUTES OF
MEETING OF THE PROTECTED AREA MANAGEMENT BOARD
(PAMB) EN BANC OF MALAMPAYA SOUND PROTECTED
LANDSCAPE AND SEASCAPE (MSPLS), SAN VICENTE-
TAYTAY, PALAWAN HELD ON NOVEMBER 3, 2022 [DATS P-
2023-105491]**

DATE : **JUN 09 2023**



Respectfully submitted are the copies of approved Resolution and Minutes of the Protected Area Management Board (PAMB) En Banc Meeting of Malampaya Sound Protected Landscape and Seascape (MSPLS) held on November 3, 2022 in Taytay, Palawan. The Minutes was presented and approved by the Management Board during its En Banc meeting on February 2, 2023.

The En Banc meeting was presided by Mr. Kenn B. Palay, the representative of Congressman Edgardo Villagrancia Lim Salvame, 1st District of Palawan and attended by twenty-eight (28) out of forty (40) regular members of the PAMB. It was noted that as of this En Banc meeting, the MSPLS PAMB has no official representative from the private sector, on which we have already called the attention of the PAMO MSPLS in our previous PAMB-related memorandum.

In recognition of the importance of mangroves, seagrass and coral reefs, the PAMB approved Resolution No. 8, Series of 2022 *"Enjoining the Active Participation of Concerned Barangay Local Government Units (BLGUs) in the Monitoring of Corals, Seagrass, and Mangroves within Malampaya Sound Protected Landscape Seascape (MSPLS)."*

The MSPLS PASu explained the importance of this resolution relative to the conservation and protection of mangroves, seagrass and coral reefs thus, the need for

Copy to BMB
memo
FILE COPY

Republic of the Philippines
Department of Environment and Natural Resources
MIMAROPA Region

MEMORANDUM


FOR : **ATTY. JUAN MIGUEL T. CUNA, CESO I**
Undersecretary for Field Operations
Luzon, Visayas and Environment

ATTENTION : **ASEC MARCIAL C. AMARO, JR., CESO II**
Assistant Secretary for Policy, Planning and
Foreign-Assisted and Special Projects and
Director, Biodiversity Management Bureau
In Concurrent Capacity

FROM : **THE REGIONAL EXECUTIVE DIRECTOR**

SUBJECT : **SUBMISSION OF 1ST QUARTER, CY 2023 CONSOLIDATED
ACCOMPLISHMENT REPORT ON ECOTOURISM
DEVELOPMENT PROGRAM OF MALAMPAYA SOUND
PROTECTED LANDSCAPE AND SEASCAPE (MSPLS),
TAYTAY-SAN VICENTE, PALAWAN [DATS P-2023-107782]**

DATE : **JUN 09 2023**



Respectfully submitted is the 1st Quarter, CY 2023 consolidated accomplishment report on ecotourism facilities of Malampaya Sound Protected Landscape and Seascape (MSPLS) Management Office, Taytay-San Vicente, Palawan. This is in compliance with our target under OO1: Natural Resources Conservation and Development Program: PA, Caves and Wetlands Development and Management Sub-Program 7:a Ecotourism Development Program: Rehabilitation/Maintenance of PA Management Office and other ecotourism facilities within the PA including signages with performance indicator "no. of ecotourism facilities maintained."

Please be informed that aside from the regular general sanitation/clean-up activities of facilities and their surroundings, other maintenance activities were likewise undertaken by the PAMO staff that included beautification of the PAMO, repair of waiting shed in the mini-wharf of PAMO/FPMS VI, repair and maintenance of air conditioner, repair of gate and fence of the Visitor's Center, replacement of light bulbs to LED and electrical maintenance in the following PA facilities:

PA Facilities	Location
1. Protected Area Management Office (PAMO)	Barangay Old Guinlo
2. Information Center	Barangay Poblacion
3. Conference Hall	Barangay Poblacion

MEMORANDUM

FOR : **ATTY. JUAN MIGUEL T. CUNA, CESO I**
Undersecretary for Field Operations
Luzon, Visayas and Environment

ATTENTION : **ASEC MARCIAL C. AMARO, JR., CESO II**
Assistant Secretary for Policy, Planning and
Foreign-Assisted and Special Projects and
Director, Biodiversity Management Bureau
In Concurrent Capacity

FROM : **THE REGIONAL EXECUTIVE DIRECTOR**

SUBJECT : **SUBMISSION OF THE DRAFT BOOKLET FOR PHOTO
CHECKLIST OF SPECIES PRODUCED BY EL NIDO-TAYTAY
MANAGED RESOURCE PROTECTED AREA (ENTMRPA), EL
NIDO, PALAWAN [DATS P-2023-101122]**

DATE : **JUN 09 2023**


Please find the attached draft booklet for photo checklist of species produced by El Nido-Taytay Managed Resource Protected Area (ENTMRPA), El Nido, Palawan in the 4th Quarter, CY 2022.


Please be informed that the thirty-five (35) flora species and thirty three (33) fauna species featured in the photo checklist were based on the result of terrestrial and coastal and marine ecosystems survey conducted in 2006, included therein are the threatened species endemic in Palawan. Other data on the checklist were likewise based on the result of recent assessment conducted in the PA through the Biodiversity Assessment and Monitoring System (BAMS).

We have initially reviewed the booklet with our comments for PAMO ENTMRPA to consider in the revision/finalization. However, since the booklet is on its draft format, may we seek further technical assistance and comments/feedback to improve the booklet in terms of format/layout and contents, among others before the final production and distribution.


LORMELYN E. CLAUDIO, CESO IV

cc: The PENRO Palawan
PAMO ENTMRPA

 Department of Environment
and Natural Resources
MIMAROPA Region



101122

For BMB PO,
Copy furnished

for BMB attachment
approved memo (cc)

Philippines
Environment and Natural Resources
Region

JUN 08 2023

MEMORANDUM

TO : THE PENR OFFICER
Palawan

ATTENTION : THE CENR OFFICER
Taytay

THE PASU
El Nido-Taytay Managed Resource Protected Area (ENTMRPA)

FROM : THE OIC, ASSISTANT REGIONAL DIRECTOR
FOR TECHNICAL SERVICES

SUBJECT : REQUEST FOR THE AUTHORITY TO PURCHASE ONE (1)
UNIT OF SPEEDBOAT FOR OFFICIAL USE OF THE
PROTECTED AREA MANAGEMENT OFFICE (PAMO) OF
THE EL NIDO-TAYTAY MANAGED RESOURCE
PROTECTED AREA (ENTMRPA) CHARGEABLE UNDER
ITS 75% INTEGRATED PROTECTED AREA FUND-
RETAINED INCOME ACCOUNT (IPAF-RIA) [DATS#P-
2023-110328]

We are forwarding the Memorandum dated May 10, 2023 of the In-Charge, Office of the Director, Biodiversity Management Bureau (BMB) regarding the request for authority to purchase one (1) unit of speedboat for official use of the PAMO ENTMRPA under 75% IPAF-RIA Work and Financial Plan, CY 2023 in the amount of Php 1.8 Million.

The PAMO ENTMRPA is requested to comply with the documentary requirements as prescribed in DBM Budget Circular No. 2022-1 dated February 11, 2022 such are, i) Annex D: Latest Motor Vehicle Inventory and Re-fleeting Program and ii) Annex E: Inventory and Inspection Report on Unserviceable Property.


Please find the attached sample templates of the afore-cited annexes for your guidance.

For information and prompt compliance.

BIODIVERSITY MANAGEMENT BUREAU
ADMINISTRATIVE AND FINANCE
RECORDS MANAGEMENT & DOCUMENTATION UNIT
JUN 22 2023
RECEIVED BY: [Signature]
DOCUMENT NO.:

cc: The Regional Executive Director
The ASEC for Policy, Planning and
Foreign-Assisted Projects and
Director, Biodiversity Management Bureau
in Concurrent Capacity

[Signature]
MAXIMO C. LANDRITO



110328

Republic of the Philippines
Fourth Judicial Region
MUNICIPAL TRIAL COURT OF EL NIDO
El Nido, Palawan
email address: mtc2enp000@judiciary.gov.ph
contact numbers: (048) 550-8107 / 0970-221-2909

DENR MIMAROPA RECORDS SECTION RECEIVED	
JUN 08 2023 LD	
2023-111704	
<input checked="" type="checkbox"/> INCOMING	<input type="checkbox"/> OUTGOING
BY: _____	DATE NO. _____
TIME: _____	BY: <i>my fine</i>

PEOPLE OF THE PHILIPPINES,
Plaintiff;
-versus-

CRIMINAL CASE NO. 810

For:

DIETER VOGT,
Accused.

"VIOLATION OF RA 7586"

X - - - - - X
PEOPLE OF THE PHILIPPINES,
Plaintiff;
-versus-

CRIMINAL CASE NO. 933

For:

DIETER VOGT,
Accused.

"FALSIFICATION BY PRIVATE
INDIVIDUAL AND USED
OF FALSIFIED DOCUMENTS"

X - - - - - X
PEOPLE OF THE PHILIPPINES,
Plaintiff;
-versus-

CRIMINAL CASE NOS. 1056 & 1057

For:

DIETER VOGT,
Accused.
X - - - - - X

"VIOLATION OF SECTION 20
PAR. G & F OF RA 7586"

DEPARTMENT OF ENVIRONMENT & NATURAL RESOURCES RECORDS MANAGEMENT DIVISION	
RECEIVED	
JUN 22 2023	
Sign: <i>JAD</i>	Time: 11:45 AM

NOTICE

TO :

THE PROVINCIAL PROSECUTOR
Hall of Justice
Puerto Princesa City

GERALDINE G. VOGT
Brgy. Corong corong
El Nido, Palawan

ATTY. ZOILO C. CRUZAT
26 San Juan Road,
Brgy. San Miguel,
Puerto Princesa City

**ATTY. GERALDINE RAMOS &
ATTY. AGATHA GRANADO**
DENR by the Bay Bldg., 1515 L&S
Roxas Blvd., Ermita, Manila 1000

GREETINGS!

DENR MIMAROPA REGION LEGAL DIVISION RECEIVED	
BY: <i>h</i>	DATE/TIME: <i>06/07/23 2:37pm</i>

You are hereby notified that the **Hearing** of the above-entitled cases is hereby set on **July 7, 2023 at 2:00 in the afternoon** at the sala of this Court.

Witness the Honorable MA. THERESA P. MANGCUCANG, Presiding Judge of this Court, this 18th day of April, 2023 at El Nido, Palawan, Philippines.

h
GRACILIA D. ABES
Clerk of Court II

DENR MIMAROPA RECORDS SECTION RECEIVED	
BY: <i>h</i>	DATE: <i>JUN 21 2023</i>
TIME: <i>10:37 AM</i>	<i>111704</i>

FILE COPY




MEMORANDUM

FOR : ATTY. ERNESTO D. ADOBO JR., CESO
Undersecretary for Legal and Administration

FROM : THE REGIONAL EXECUTIVE DIRECTOR

SUBJECT : FEBRUARY 2023 MONTHLY FUEL AND ELECTRICITY
CONSUMPTION REPORTS



This pertains to the Energy Efficiency and Conservation Act (Republic Act No. 11285) led by the Department of Energy (DoE) which requires this office to submit a monthly report on fuel and electricity consumption for the month of February 2023.

In this regard, please be informed that our February 2023 fuel and electricity consumption and their corresponding greenhouse gas emission (GHG) are as follows:

	Period Covered	Consumption	GHG Emission (Carbon Dioxide)
Fuel	1-28 February 2023	611.03 liter	1.64 tCO ₂ e
Electricity	07 February 2023 to 06 March 2023	26,189.25 kw	13.19 tCO ₂ e
TOTAL			14.84 tCO ₂ e

Attached for your ready reference are the breakdown of fuel consumption of all the service vehicles of the DENR-MIMAROPA Regional Office and our electric bill in the total amount of Two Hundred Ninety Nine Thousand Four Hundred Sixty Two and 75/100 pesos (₱ 299,462.75).

For your information and record.

"For and in the absence of the Regional Executive Director"

ENGR. ROMAN S. LEGASPI
Chief, Surveys and Mapping Division

1515 L&S Building, Roxas Boulevard, Ermita, Manila 1000
DENR VOIP: (02) 8248-33671 848-3468/ 849-3367 loc 2701
Website: <http://mimaropa.denr.gov.ph>
Email: mimaroparegion@denr.gov.ph

FILE COPY



MEMORANDUM

FOR : ATTY. ERNESTO D. ADOBO JR., CESO II
Undersecretary for Legal and Administration

FROM : THE REGIONAL EXECUTIVE DIRECTOR

SUBJECT : MARCH 2023 MONTHLY FUEL AND ELECTRICITY
CONSUMPTION REPORTS



DATE :

This pertains to the Energy Efficiency and Conservation Act (Republic Act No. 11285) led by the Department of Energy (DoE) which requires this office to submit a monthly report on fuel and electricity consumption for the month of March 2023.

In this regard, please be informed that our March 2023 fuel and electricity consumption and their corresponding greenhouse gas emission (GHG) are as follows:

	Period Covered	Consumption	GHG Emission (Carbon Dioxide)
Fuel	1-31 March 2023	724.47 liter	1.95 tCO ₂ e
Electricity	07 March.2023 to April. 6, 2023	32,393.36 kw	16.32 tCO ₂ e
TOTAL			18.27 tCO ₂ e

Attached for your ready reference is the breakdown of fuel consumption of all the service vehicles of the DENR-MIMAROPA Regional Office and our electric bill in the total amount of Three Hundred Sixty Three Thousand Five Hundred Ninety Six and 36/100 pesos (P 363,596.36).

For your information and record.

"For and in the absence of the Regional Executive Director"

ENGR. ROMAN S. LEGASPI
Chief, Surveys and Mapping Division

1515 L&S Building, Roxas Boulevard, Ermita, Manila 1000
DENR VOIP: (02) 8248-33671 848-3468/ 849-3367 loc 2701
Website: <http://mimaropa.denr.gov.ph>
Email: mimaroparegion@denr.gov.ph





Republic of the Philippines
Department of Environment and Natural Resources
MIMAROPA Region


MEMORANDUM

FOR : DIRECTOR ARLEIGH J. ADORABLE
OIC, Assistant Secretary for Field Operations-Western Mindanao
and Director, Forest Management Bureau, in concurrent capacity

ATTENTION : ROSALIE IMPERIAL
Chief, Community Forestry Section
Forest Resources Management Division

FROM : THE REGIONAL EXECUTIVE DIRECTOR

SUBJECT : ACCOMPLISHMENT REPORT ON THE EVALUATED
CERTIFICATE OF STEWARDSHIP CONTRACTS (CSCs) WITHIN
MIMAROPA REGION FOR THE FIRST QUARTER OF CY 2023



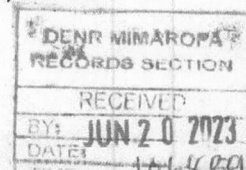
DATE : JUN 14 2023

Respectfully submitted is the first quarter CY 2023 accomplishment report on the evaluation of Certificate of Stewardship Contracts (CSCs) within the jurisdiction of MIMAROPA Region.

Hereunder are the number of CSCs assessed and recommendations per CENRO:

PENRO/CENRO	Annual Target	No. of CSCs Evaluated for the 1st Quarter CY 2023				
		For renewal/transfer	For cancellation	For re-evaluation	Total	Area assessed (ha)
TOTAL: Regional Office	1449	94	52	19	165	524.431
PENRO Marinduque	0	-	-	-	-	-
SUB-TOTAL	0	-	-	-	-	-
PENRO Occidental Mindoro						
CENRO Sablayan	110	28	0	5	33	113.67
CENRO San Jose	110	25	0	0	25	72.67
SUB-TOTAL	220	53	0	5	58	186.34
PENRO Oriental Mindoro						
CENRO Roxas	222	0	0	0	0	0
CENRO Socorro	150	23	31	6	60	194.08
SUB-TOTAL	372	23	31	6	60	194.08
PENRO Palawan						
CENRO Brooke's Point	74	0	0	0	0	0
CENRO Coron	80	0	0	0	0	0
CENRO Puerto Princesa	100	0	0	0	0	0
CENRO Quezon	150	0	0	0	0	0
CENRO Roxas	170	0	0	0	0	0
CENRO Taytay	184	18	21	8	47	144.01
SUB-TOTAL	758	18	21	8	47	144.01
PENRO Romblon	99	0	0	0	0	0
SUB-TOTAL	99	0	0	0	0	0

A total of 165 CSCs were evaluated during the first quarter of CY 2023, comprising 11.39% of the annual target of the Regional Office, of which, 94 are for renewal, 52 for cancellation, and 19 for re-evaluation.





Republic of the Philippines
Department of Environment and Natural Resources
Region IV- MIMAROPA

MEMORANDUM


FOR : **ATTY. JUAN MIGUEL T. CUNA**
Undersecretary for Field Operations
Luzon, Visayas and Environment

THRU : **ARLEIGH J. ADORABLE, CESO III**
OIC-Assistant Secretary for Field Operations-Western Mindanao
and Director, Forest Management Bureau in concurrent capacity

FROM : **THE REGIONAL EXECUTIVE DIRECTOR**

SUBJECT : **MEMORANDUM OF AGREEMENT (MOA) FOR CY 2023 CBFM-CARP PROJECTS (CO-2023-110356)**

DATE : **JUN 14 2023**




This pertains to the approved CY 2023 CBFM-CARP Projects with a total fund of PhP 3,075,000.00 for the implementation of three (3) agroforestry and livelihood projects, and one (1) project under financial subsidy within MIMAROPA Region as follows:


Name of PO	Projects	Area
1. Caruray Agricultural Marketing Association (CAMA) – San Vicente, Palawan	Rattan Plantation Development	30 hectares
2. Coron Watershed Beneficiaries Association (CWBA) - Coron	Rattan Plantation Development Project	20 hectares
3. Bunsuran Upland Farmers Association	Agroforestry Intercropped with Agricultural Crops Development Project	10 hectares
4. Macatumbalen Community-Based Forest and Coastal Management	Mobile Mechanization of Vermiculture Production	1unit Equipment

In this regard, may we request clearance from your good Office to allow the Region to enter into a Memorandum of Agreement (MOA) with the concerned CBFM-POs for the implementation of CBFM-CARP Projects.


Attached is the approved CY 2023 CBFM-CARP Agroforestry and Livelihood Projects for easy reference.


LORMELYN E. CLAUDIO, CESO IV

CDD/PFMS/EYY/5/16/23
DN: CO-2023-110356

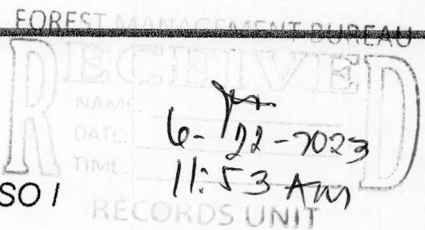


1515 DENR By the Bay Building, Roxas Boulevard,Barangay 668, Ermita, Manila
Telephone Numbers: 3rd Flr.-(02) 8405-0046/4th Flr.-(02)7276-6123/5thFlr.-(02) 7002-3114
DENR VOIP (02)8249-3367/8248-3367 loc.2700
(Email: mimaroparegion@denr.gov.ph) (Website:<http://mimaropa.denr.gov.ph>)





Republic of the Philippines
Department of Environment and Natural Resources
MIMAROPA Region



MEMORANDUM FOR THE SECRETARY

THRU : **ATTY. JUAN MIGUEL T. CUNA, CESO I**
Undersecretary
Field Operations – Luzon, Visayas and Environment

ATTENTION : **FOR. ARLEIGH J. ADORABLE, CESO III**
OIC, Assistant Secretary for Field Operations - Western
Mindanao, and Director, Forest Management Bureau in
concurrent capacity

FROM : **THE REGIONAL EXECUTIVE DIRECTOR**

SUBJECT : **FOREST FOR LAND USE AGREEMENT FOR TOURISM
PURPOSES (FLAgT) NO. 09-2010 ISSUED TO DIWARAN
RESORTS PHILIPPINES, INC. LOCATED AT DIWARAN
ISLAND, BARANGAY MARCILLA, CORON, PALAWAN**

DATE : **JUN 09 2023**

Respectfully submitted is the attached copy of the Completed Staff Work (CSW) regarding the above-cited subject.

Records show that on May 26, 2010, FLAgT No. 09-2010 was issued by then Secretary Horacio C. Ramos to Diwaran Resorts Philippines, Inc. (DRPI) represented by Alexander R. Reyes, over 55.05 hectares of unclassified public forest in Diwaran Island, Brgy. Marcilla, Coron, Palawan.

Pursuant to Section 14 of DAO No. 2004-28, as amended by DAO No. 2009-16, it is stated that:


"Section 14.2 The holder shall submit within six (6) months from the issuance of the FLAgT a Comprehensive Development and Management Plan (CDMP) for the FLAgT Area. The CDMP shall provide, among others, for appropriate schemes, arrangements, or activities that will maximize the use of the FLAgT Area, which are compatible with the Tourism Project and shall benefit the host community. The CDMP shall be submitted to, and approved by, the Regional Executive Director concerned, after review and deliberation by a Review Committee composed mainly of technical staff of Forest Management Sector. The approved CDMP shall form part of the FLAgT."

Thus, the Site Management Plan referred to under Section 15 of the said DAO shall be replaced with "Comprehensive Development and Management Plan " (CDMP.)"

Further, Section 17.2 of DAO No. 2004-28 provides that the following are the grounds for suspension and cancellation of FLAgT:

17.1 For Suspension:

- 17.1.1 Failure of the FLAgT holder to settle administrative dues including government share after three (3) consecutive notices, after they become due and demandable.**
- 17.1.2 Failure of the FLAgT holder to provide the necessary protection of the area.**



ARD-MS/LD