



Republic of the Philippines  
**Department of Environment and Natural Resources**  
MIMAROPA Region  
**PROVINCIAL ENVIRONMENT AND NATURAL RESOURCES OFFICE**  
Bgy. Sta. Monica, Puerto Princesa City, Palawan  
Telfax No. (048) 434 - 8791  
Email Add: [penropalawan@denr.gov.ph](mailto:penropalawan@denr.gov.ph)

---

June 2, 2023

**MEMORANDUM**

**FOR :** The Regional Executive Director  
DENR MIMAROPA Region  
1515 DENR By the Bay Building, Roxas Boulevard,  
Barangay 668, Ermita, Manila

**THRU :** The OIC, ARD for Technical Services

**FROM :** The Provincial Environment and  
Natural Resources Officer


**SUBJECT :** REPORT/UPDATES RE: LAWIN PATROLS CONDUCTED  
WITHIN THE AREA OF JURISDICTION OF CENRO  
BROOKE'S POINT, PALAWAN FOR THE MONTH OF MAY  
2023

Respectfully forwarded is the memorandum of CENRO Brooke's Point, Palawan dated May 23, 2023 relative the above subject.



As reported, a total 56.283 kilometers distance were patrolled for the month of May 2023. In addition, there were no threats recorded/observed during the conduct of patrolling.  
*(Please refer to the attached matrix of the report)*

For information and further instruction.

Copy Furnished:  
CENRO Brooke's point, Palawan  
<cenrobrookespoint@denr.gov.ph>  
KVE/MES Doc. No. 2023-4910

  
**FELIZARDO B. CAYATOC**

DENR-PALAWAN  
PENRO-RECORDS  
**RELEASED**

By   
Date: 05 JUN 2023 



Republic of the Philippines  
Department of Environment and Natural Resources  
MIMAROPA Region  
**COMMUNITY ENVIRONMENT AND NATURAL RESOURCES OFFICE**  
Brooke's Point, Palawan

May 23, 2023

**MEMORANDUM**

**FOR :** The Provincial Environment and  
Natural Resources Officer  
Sta. Monica, Puerto Princesa City

**FROM :** The Community Environment and  
Natural Resources Officer

**SUBJECT :** **REPORT/UPDATES RE: LAWIN PATROLS CONDUCTED  
WITHIN THE AREA OF JURISDICTION OF CENRO  
BROOKE'S POINT, PALAWAN FOR THE MONTH OF MAY  
2023**

**DENR PENRO  
PALAWAN RECORDS  
RECEIVED**

BY: *[Signature]*  
DATE: 05-20-2023 CN: 234910

Respectfully forwarded/endorsed herewith are copies of reports/updates on summary of Lawin Patrolling conducted within the area of jurisdiction of CENRO Brooke's Point, Palawan with patrol data submitted from April 21 to May 15, 2023.

Based on the said summary, a total of 56.283 kilometers of foot and sea-borne patrolling activities within the conservation area was accomplished, equivalent to 112.57% of the 50 kilometers monthly target of this Office computed based on the 600 kilometers annual target indicated in the Work and Financial Plan for CY 2023. However, this figure includes patrol data with GPS error/s reported to the Lawin Help Desk for assessment and updating of FMB Lawin Unit. Consequently, the total accomplished patrol distance may still be further reduce/decrease.

Moreover, patrol observation records show that the forest conditions in the areas patrolled varies from open cultivated to advanced secondary forests. In addition, relatively high observations of moderate regeneration is likewise recorded which may indicate forest cover recovery.

Further, for this period, there was no environmental threat observed and recorded during patrolling/monitoring activities.

For his information and record.



**RELEASED**

DATE: MAY 24 2023

BY: *[Signature]*

CN: 2023-11-2384

*[Signature]*  
**LEONARD T. CALUYA**





May 23, 2023

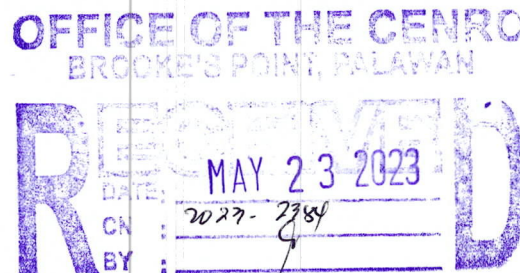
**MEMORANDUM**

**FOR :** The Community Environment and  
Natural Resources Officer  
Brooke's Point, Palawan

**THRU :** The Chief, Monitoring and Enforcement Section

**FROM :** The Lawin Data Manager/Forest Technician II

**SUBJECT : SUBMISSION OF LAWIN REPORT/UPDATES FOR  
THE MONTH OF MAY 2023**



Respectfully submitted herewith is the LAWIN Report/Update for the month of May 2023. This report provides summary of patrols conducted by this Office with patrol data submitted from April 21, 2023 to May 15, 2023. The patrol distance covered by each patroller for the specified dates and patrol IDs are likewise included. Moreover, there was no environmental threat recorded for this period.

Based from the summaries of results of queries and reports run via SMART Database, the patrol distance (Km) covered in each Patrol Sector is summarized as follows:

Patrol Team	Accomplishment (Km)
Team 1	19.079
Team 2	5.307
Team 3	11.976
Team 4	19.921
<b>TOTAL</b>	<b>56.283</b>

*\*Note: This figure includes distance based on Patrol Data with GPS error/s reported for updating through the FMB Lawin Help Desk. Thus, actual distance patrolled may still possibly decrease.*

## SUMMARY OF PATROLS

Patrol ID	Type	Patrol Date	Mandate	Leader	Patrol Transport Type/Distance Covered	
983	Ground	April 19, 2023	Threats-focused Monitoring	Rj Keith Immanuel Idlana	Foot	3.791
984	Ground	April 20, 2023	Threats-focused Monitoring	Rj Keith Immanuel Idlana	Foot	16.130
985	Ground	May 4, 2023	Threats-focused Monitoring	Abraham Vicente	Foot	5.307
986	Ground	May 4, 2023	Threats-focused Monitoring	Leandro Jr. Lapangan	Foot	3.880
987	Ground	May 4, 2023	Threats-focused Monitoring	Leandro Jr. Lapangan	Foot	4.946
988	Ground	May 4, 2023	Threats-focused Monitoring	Leandro Jr. Lapangan	Others	10.252
989	Ground	May 9, 2023	Threats-focused Monitoring	Rostum Cacatian	Foot	4.168
990	Ground	April 27, 2023	Threats-focused Monitoring	Kennit Francis Valdestamon	Others	3.989
991	Ground	April 27, 2023	Threats-focused Monitoring	Kennit Francis Valdestamon	Others	3.819

## COUNT OF OBSERVATION OF FOREST CONDITIONS AND FOREST REGENERANTS

Patrol ID	Forest Condition					Regeneration			
	Old Growth	Advanced Secondary	Early Secondary	Open Cultivated	Open Uncultivated	Dense	Moderate	Spars	None
983	14	13	5	1		10	23		
984				134			134		
985		15	25	10	1	1	50		
986		42	6			6	42		
987		2	61			1	62		
988		19	102			1	120		
989		14		18	6		38		
990		23	6			3	26		
991		17	6				20	3	
<b>TOTAL</b>	<b>14</b>	<b>145</b>	<b>211</b>	<b>163</b>	<b>7</b>	<b>22</b>	<b>515</b>	<b>3</b>	<b>0</b>

As described in the table above, the forest condition in conservation areas covered by LAWIN Patrols of CENRO Brooke's Point for the month of May 2023 varies from **Open Cultivated** to **Advanced Secondary Forests**. In addition, relatively high observations of moderate regeneration is likewise recorded which may indicate forest cover recovery.

For his information and record.

  
**ROSEVILLE I. MITRA**





Republic of the Philippines  
Department of Environment and Natural Resources  
**Lawin Forest and Biodiversity Protection System**

## Summary Patrol Report

### Region 04B - Brooke's Point

Number of days analyzed:


24

May 23, 2023 8:25 AM

This report presents the patrol performance and quality of the implementing unit during the above stated period of time (number of days). The report contains information on accomplishment rate, coverage and intensity of patrolling in different forest types on patrol distance covered per patroller. The information is meant to provide a basis for patrol planning for the next planning period and implementation of adaptive measures to enhance patrolling as necessary.

#### Overall accomplishment rate\*

#### Level of Accomplishment



● Accomplishment  
● Target

Accomplishment\*  
for the period

56.283

Target\* distance for  
the period

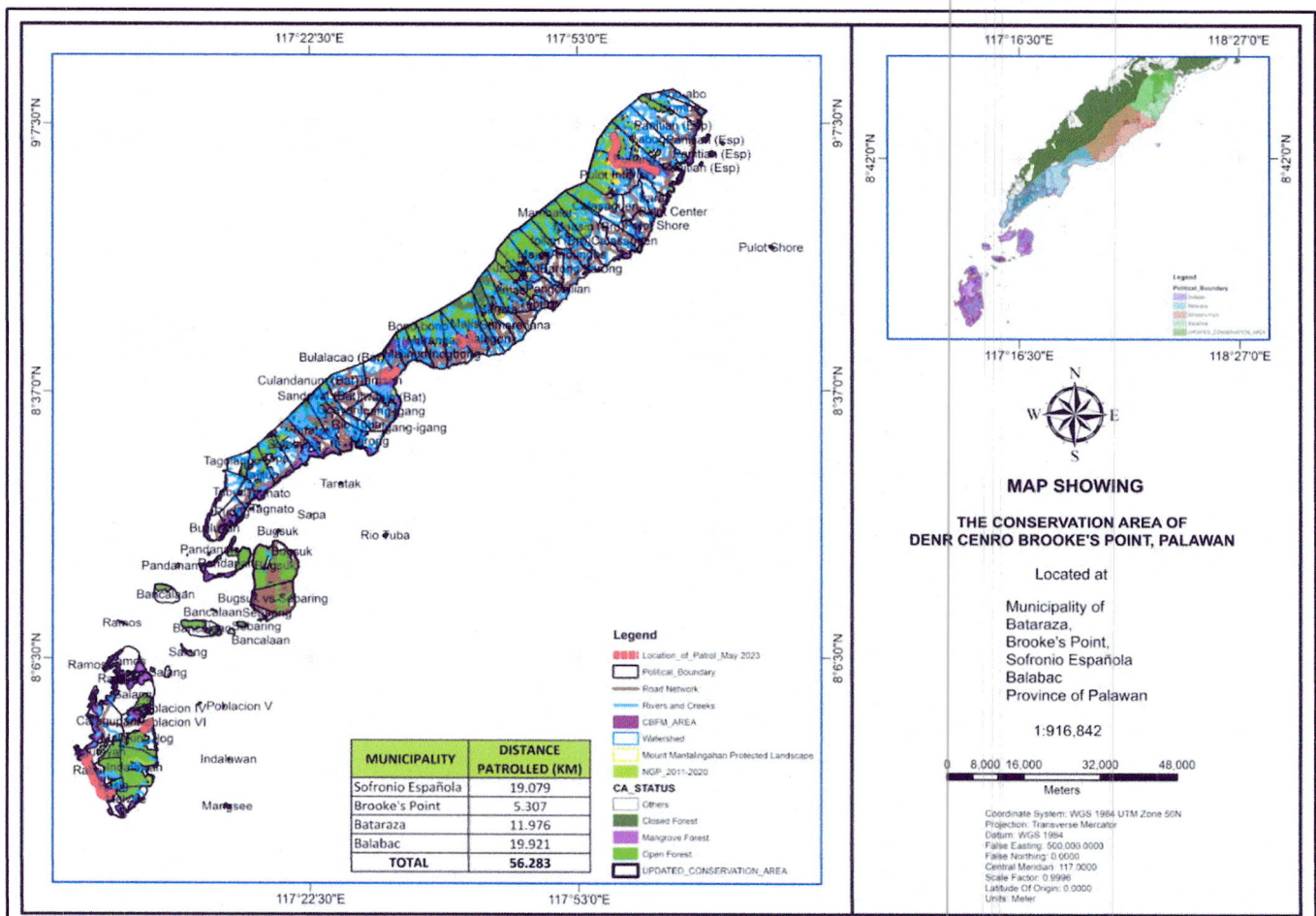
50.00

Accomplishment Rate:

112.57%

\*Target is computed based on approved WFP annual target patrol distance of Lawin Patrolling in kilometers of CENRO Brooke's Point, Palawan.

#### Patrol coverage and intensity





Republic of the Philippines  
**Department of Environment and Natural Resources**  
**Lawin Forest and Biodiversity Protection System**

**Patrol distance covered by each Patroller**

<b>Patroller</b>	<b>Patrol Distance Accomplished</b>
<b>Patrol Team 1 – Municipality of Sofronio Española, Palawan</b>	
FR Leandro F. Lapangan, Jr (Team Leader)	19.079
FR Mark Anthony L. Gabuco (Asst. Team Leader)	19.079
FR Rudy P. Miraflor	19.079
FR Elmer V. Evina	-----
FPO Rolan P. Gamuyao	19.079
<b>Patrol Team 2 – Municipality of Brooke's Point, Palawan</b>	
FT I Abraham B. Vicente (Team Leader)	5.307
FR Enrico L. Aurino III (Asst. Team Leader)	-----
FR Mark Ronald S. Velasco	13.116
FR Jefferson B. Tajon	5.307
FR Fermin P. Amar, Jr.	-----
FR Conrado D. Corpuz, Sr.	5.307
FPO Janggo Turina	-----
<b>Patrol Team 3 – Municipality of Bataraza, Palawan</b>	
FT II Kennit Francis V. Valdestamon (Team Leader)	7.809
FR Christopher C. Buenafe (Asst. Team Leader)	11.976
FR Rostum Q. Cacatian	11.976
FR Ariel D. Galicia	7.809
FR Leonald A. Tupas	11.976
FPO Edralin Acodili	11.976
<b>Patrol Team 4 – Municipality of Balabac, Palawan</b>	
FT I RJ Keith Immanuel I. Idlana (Team Leader)	19.921
FR Bimbo B. Vicente (Asst. Team Leader)	19.921
FR Jeffrey F. Setias	19.921
FPO Alsiman F. Talata	19.921
<b>Patrol Teams 1-4</b>	
FR April Anne T. Graciano	7.809
FR Rodel A. Ronas	19.921
<b>Supervision</b>	
FT I Reynaldo V. Palisoc	-----