



Republic of the Philippines
Department of Environment and Natural Resources
MIMAROPA Region 595

OUTGOING	
Received by:	
Date:	5/30/23

May 26, 2023

MEMORANDUM

FOR : The Regional Executive Director
MIMAROPA Region

THRU : The Assistant Regional Director for Technical Services

FROM : The OIC, PENR Officer

SUBJECT : **SUBMISSION OF REPORT ON LAWIN PATROLLING IN SIBUYAN
AND TABLAS ISLAND FOR THE PERIOD OF MAY 2023**

Respectfully submitting the monthly report of Data Managers on patrolling of Protected Areas and Forestlands using the LAWIN Forest Protection and Biodiversity Protection System for the period of May 2023.

Attached are the monthly accomplishment reports of Data Managers of Tablas and Sibuyan Island with a patrol distance of **44.64** kilometers.

Threats in the Conservation Areas (Illegal cutting) was observed and addressed by patrollers by conducting regular monitoring and IEC within the vicinity.

For your information and further instructions.

ARNOLDO A. BLAZA, JR.



Republic of the Philippines
Department of Environment and Natural Resources
MIMAROPA REGION

MEMORANDUM

FOR : **THE PENR OFFICER**
Odiongan, Romblon

THRU : **THE OIC, Chief TSD**

FROM : **THE DATA MANAGER**

SUBJECT : **SUBMISSION OF MONTHLY**
ACCOMPLISHMENT REPORT FOR LAWIN
FOREST BIODIVERSITY PROTECTION
SYSTEM FOR THE MONTH OF APRIL 2021 –
MAY 20, 2023.

Respectfully submitting the accomplishment report re: the above subject matter. Attached herewith are the Patrol report, Patrol Routes, Forest Condition and Patrol Observations conducted by one (1) team of Tablas Province of Romblon.


JOEVIN CRIS G. FODRA
Data Manager



Republic of the Philippines
Department of Environment and Natural Resources
Lawin Forest and Biodiversity Protection System

Summary Patrol Report
Region 04B - Romblon

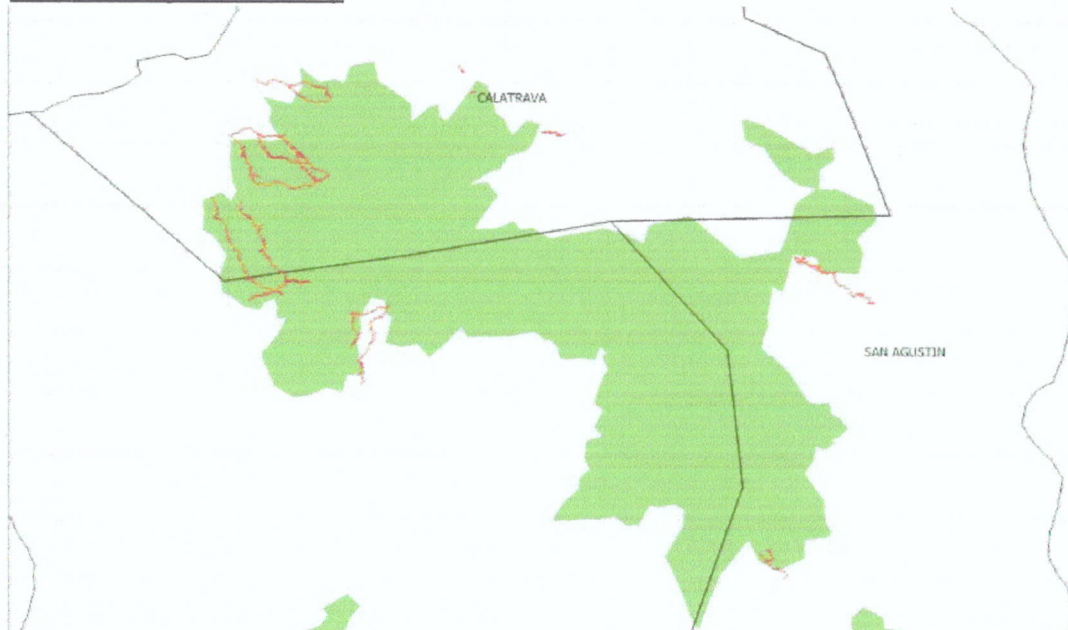
This report presents the patrol performance and quality of the implementing unit during the above stated period of time (number of days). The report contains information on accomplishment rate, coverage and intensity of patrolling in different forest types on patrol distance covered per patroller. The information is meant to provide a basis for patrol planning for the next planning period and implementation of adaptive measures to enhance patrolling as necessary.

Overall accomplishment rate*



*Target is computed based on 10km target per team of 4 DENR patrollers per month

Patrol coverage and intensity





Republic of the Philippines
Department of Environment and Natural Resources
Lawin Forest and Biodiversity Protection System

Forest Ranger	Patrol Distance Accomplished
Bernie Soguilon	20.35
Dicky Famero	20.35
Marivic Oriendo	20.35
Nelson Morada	20.35
Romeo Contaoi	20.35
Felipe Baguoisan Alibuyog Jr.	12.48
Eddie Dulay	9.82
Rogelio Agcaoili	9.82
Al jhon Padua	7.10
Eduardson Simeon	4.24

Patrol distance covered by each forest ranger



Republic of the Philippines
Department of Environment and Natural Resources
Lawin Forest and Biodiversity Protection System


May 21, 2023

MEMORANDUM

FOR : The OIC-PENR Officer
Odiongan, Romblon

FROM : The OIC Sibuyan Sub-Station &
Concurrent PASu of MGGNP

SUBJECT : **SUBMISSION OF LAWIN PATROLLING REPORT IN
SIBUYAN ISLAND, ROMBLON FROM APRIL 21-MAY 20,
2023.**



Respectfully submitting the summary report of patrolling using LAWIN Biodiversity and Forestry Protection System conducted in Sibuyan Island, Romblon from April 21-May 20, 2023 to wit;

Records and observations collected by the data manager of SMART LAWIN from the three (3) patrol teams shows that a total of **14.47** kilometers were patrolled from April 21-May 20, 2023.

Patrollers of Sibuyan island conducted monitoring and patrolling in So. Bangko-bangko, Brgy. Mabini, San Fernando, Romblon and recorded two(2) newly illegal small scale gold mining holes in the So. Bangko-bangko site, patrollers already coordinated the LGU's about these threats and will continue to take action after a week. There are also discovered illegal cutting of trees in So. Malamig, Brgy. Tampayan, Magdiwang, Romblon and was recorded by Park Ranger Emeterio Quarre while he is on patrolling.

The Data Manager generated a single patrol report for every team who conducted the patrolling for easy and accurate monitoring of their action taken on the recorded threats. A total of **151.02** kilometers were recorded by the data manager from January 2023 to present.

For information and records.


MANUEL B. ROMERO



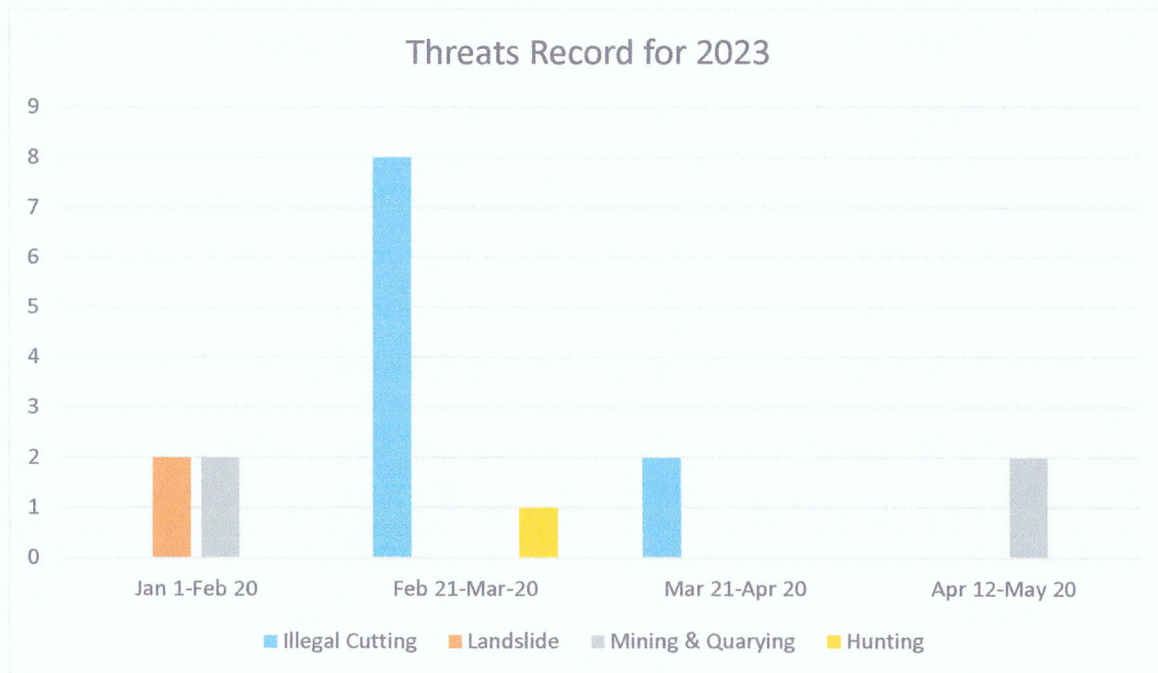
**MT. GUITING-GUITING NATURAL PARK
PROTECTED AREA MANAGEMENT OFFICE
SIBUYAN ISLAND, ROMBLON
MONTHLY LAWIN ACCOMPLISHMENT REPORT
APRIL 21-MAY 20, 2023**



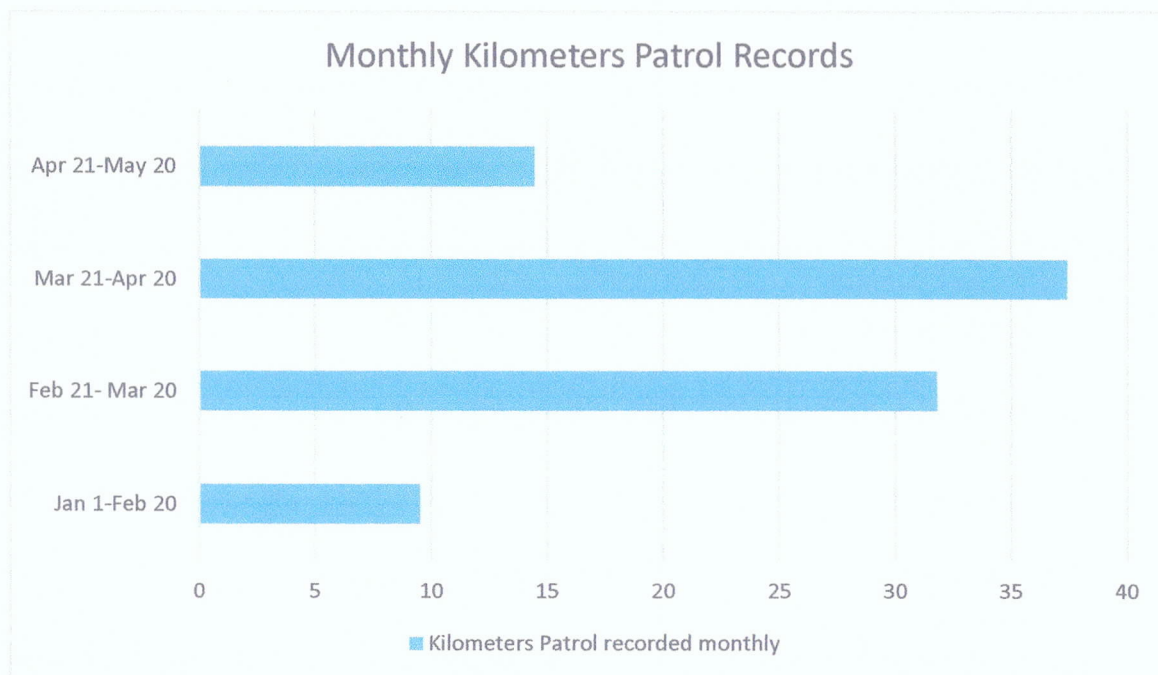
Province of Romblon



The Chart below shows the threats recorded by the LAWIN patrollers for monthly monitoring.



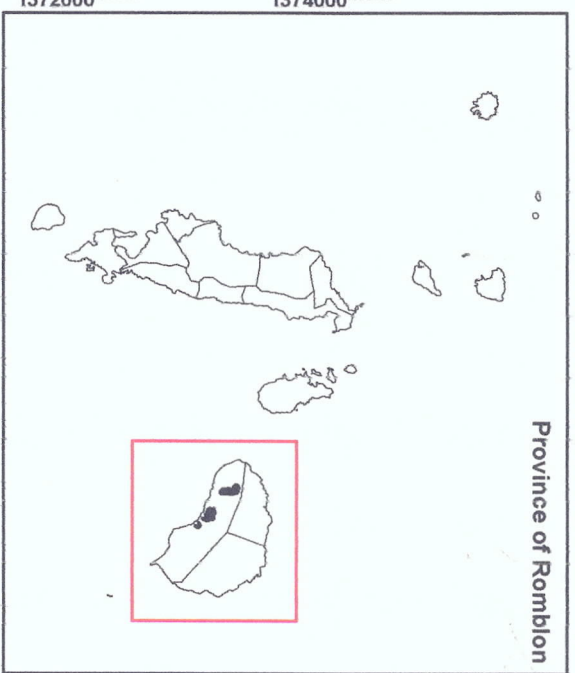
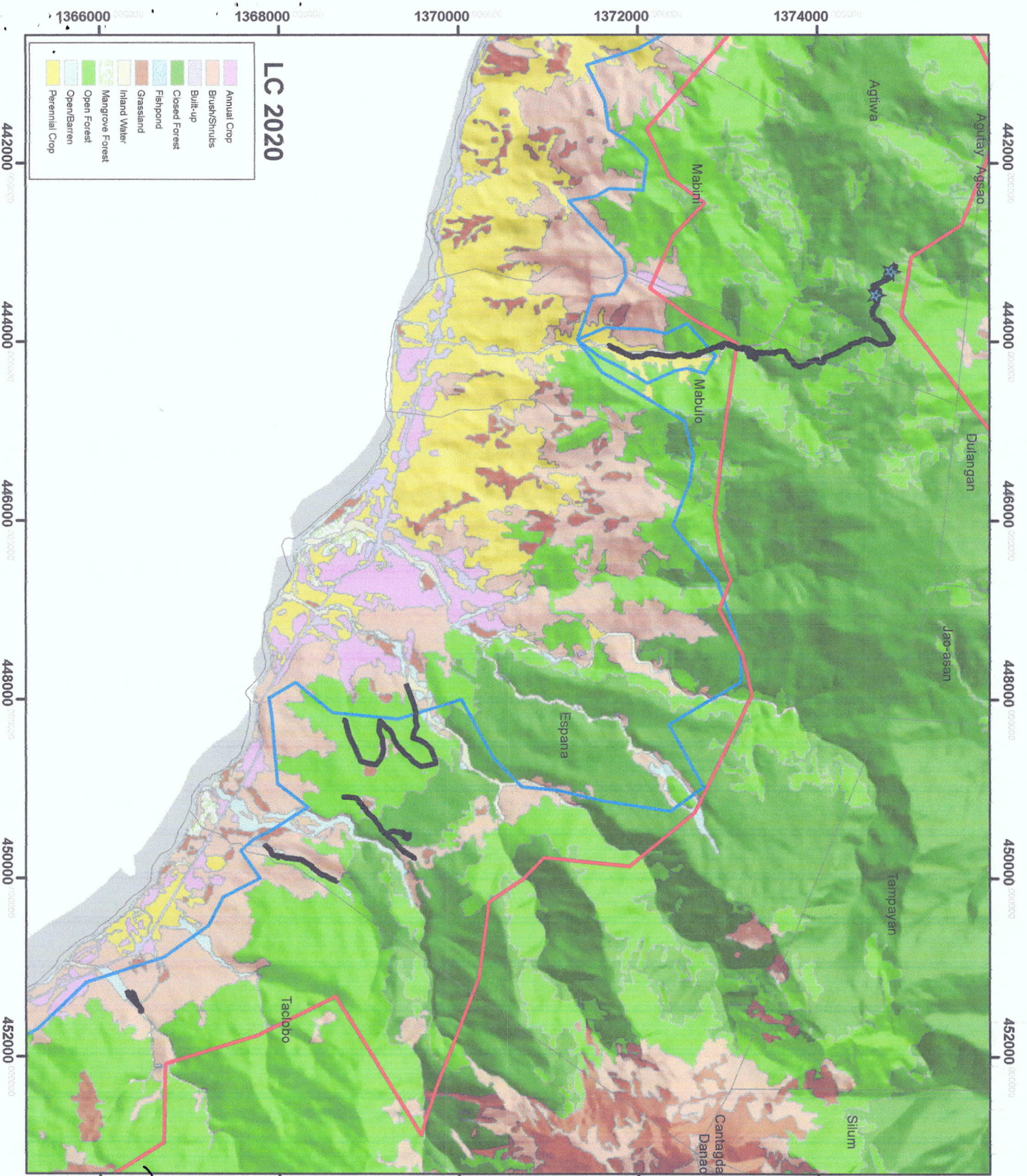
The chart below shows the kilometers patrol recorded by LAWIN patrollers for monthly monitoring.





Photos Taken of the observed two (2) newly holes in illegal small scale gold mining in So. Bangko-bangko, Brgy. Mabini, San Fernando, Romblon





Map Showing the patrol tracks recorded from
April 21-May 20, 2023

- Legend**
- ★ THREATS
 - PATROL RECORDS
 - BRGY. BOUNDARY
 - MGGNP BOUNDARY
 - TIMBERLAND

Prepared by:
~~GENIE A. CARBONILLA II~~
Forest Ranger/GIS Unit

Noted by:
MANUEL B. ROMERO
OIC Sibuyan Sub-Station &
Concurrent PASu, MGGNP

Coordinate System: WGS 1984 UTM Zone 51N
Projection: Transverse Mercator
Datum: WGS 1984