



OUTGOING

Received by: _____

Date: **JUN 01 2023**

May 15, 2023

MEMORANDUM

FOR : The Regional Executive Director
1515 DENR by the Bay Building, Roxas Boulevard
Barangay 668, Ermita, Manila

THRU : The Assistant Regional Director for Technical Services



FROM : The OIC, PENR Officer

**SUBJECT : MONITORING REPORT OF COMMUNITY BASED-FOREST
MANAGEMENT AGREEMENT NO. 00 - 003 LOCATED AT
BARANGAY BUNSORAN, FERROL, ROMBLON**

Respectfully submitting the monitoring report and assessment tool together with map and geo-tagged photos of Community-Based Forest Management Agreement No. 00-003 located at Brgy. Bunsoran, Ferrol, Romblon.

Continuous provision of technical assistance will be provided to the organization as well as monitoring of PO activities in order to address issues concerning the CBFM area. All CBFM activities to be implemented in the area shall be consistent with the Community Resource Management Framework (CRMF) and Five-Year Work Plan.

For your information and record.


ARNOLFO A. BLAZA, JR.




May 15, 2023

MEMORANDUM

FOR : The OIC, PENR Officer

THRU : The Chief, Technical and Services Division

FROM : CDO II et. al.

**SUBJECT : MONITORING REPORT OF COMMUNITY BASED-FOREST
MANAGEMENT AGREEMENT NO. 00 – 003 LOCATED AT
BARANGAY BUNSORAN, FERROL, ROMBLON**

INTRODUCTION

Pursuant to Executive Order No. 263 and DENR Administrative Order (DAO) 96-29, Community-Based Forest Management (CBFM) was adopted as the national strategy to ensure sustainable development of the country's forestland resources. Under this program, the Community-Based Forest Management Agreement (CBFMA) is entered into between the government and partner Peoples Organizations (POs).

On November 22, 2000, Bunsuran Upland Farmers Association (then Bunsuran Upland Farmers Multi-Purpose Cooperative) was awarded with 76.60 hectares of land through Community Based-Forest Management Agreement located in Sitio Binukot & Culasi, Brgy. Bunsoran, Ferrol, Romblon. The association has a total of 26 members, 15 of which are male and 11 are female. Majority of these participants are active and is led by the President, Mr. Leonardo C. Compas.

Bunsuran Upland Farmers Association is an organization registered to the Department of Labor and Employment (DOLE) with registration No. 011-791. It has also an updated GIS map, Community Resource Management Framework (CRMF) and Five-Year Work Plan (FYWP). Before there were twenty-six (26) Certificate of Stewardship Contracts issued on March 17, 1986.

Periodic monitoring is conducted to know the status of the projects, development, and other related CBFM activities within the area.

LEGAL BASIS

Executive Order No. 263, Series of 1995 (Adopting Community-Based Forest Management as the National Strategy to ensure sustainable development of the country's forestland resources and providing mechanism for its implementation)

DENR Administrative Order No. 2004-29 dated August 25, 2004 (Revised Rules and Regulations for the Implementation of Executive Order 263, Otherwise known as the Community Based Forest Management Strategy)

Forest Management Bureau (FMB) Technical Bulletin No. 20 known as the Enhanced Guidelines and Procedures in the Preparation/Updating of the Community Resource Management Framework (CRMF) and Five-Year Work Plan for the CBFMA



DENR Administrative Order No. 2021-17 entitled "Guidelines for the Affirmation of the Community Resource Management Framework (CRMF) and Approval of Five-Year Work Plan (FYWP) of the Holders of Community-Based Forest Management Agreement (CBFMA)"

FINDINGS

The team conducted an ocular inspection in the area and the findings include:

1. The upper portion of the area remained forested, reducing the effect of climate change;
2. Common trees that grow in the lowland were mahogany, molave, yemane and ipil-ipil;
3. There were also fruit-bearing trees such as jackfruit, mango, caimito, and coconut;
4. Cash crops were also planted to add up the food source of the community;
5. The Salin-Tubig Program that was provided by the LGU within the area is still functional and serves as the source of water in the community;
6. There is a constructed SMART Relay Station.
7. The presence of monkeys destroys the planted vegetation
8. Conflict of timberland boundary as per cadastral map


RECOMMENDATION


The team recommends that the results of the relocation survey, conducted based from the cadastral survey, should prevail and be enforced in order to avoid further conflict and confusion among the occupants in the area.

For your information and record.


VANNEA R. GADON


ANN J. ADRIGUEZ


ROGELIO M. AGCAOILI


EDDIE G. DULAY, JR.



**GEOTAGGED PHOTOS AT COMMUNITY BASED FOREST MANAGEMENT SITE
LOCATED AT BUNSORAN, FERROL ROMBLON**





**GEOTAGGED PHOTOS AT COMMUNITY BASED FOREST MANAGEMENT SITE
LOCATED AT BUNSORAN, FERROL ROMBLON**





**GEOTAGGED PHOTOS AT COMMUNITY BASED FOREST MANAGEMENT SITE
LOCATED AT BUNSORAN, FERROL ROMBLON**



COMMUNITY-BASED MANAGEMENT AGREEMENT
Monitoring and Assessment Tool for CY 2023

Region : **MIMAROPA**

Province: **Romblon**

PENRO : **Odiongan, Romblon**

Number of CBFMA Issued: **Four (4)**

Original Name of PO per issued CBFMA : Bunsuran Upland Farmers Multi-Purpose Cooperative (BUFMPC)

☐ Retained ☒ Renamed

If renamed, please specify current name : Bunsuran Upland Farmers Association (BUFA)

Is this new name supported with resolution and deed of assignment? ☒ Yes ☐ No

CBFMA No. **00-003** CBFMA Area : **76.60 hectares**

Date Awarded : **November 22, 2000** Area Developed : **60.0 hectares**

Location of CBFMA : **Barangay Bunsoran, Ferrol, Romblon**

No. of Participants : **26** Male: **15** Female: **11**

☐ All Active ☐ All Active

☒ Majority Active ☒ Majority Active

☐ Majority Inactive ☐ Majority Inactive

Name of Current PO President : Mr. Leonardo C. Compas Contact No: 09382371947

PLEASE ANSWER/CHECK APPROPRIATE BOXES

- 1 PO Registry Agency: ☐ SEC ☐ CDA ☒ DOLE ☐ None
- 2 PO Registration Status: ☒ Updated ☐ Needs Updating
- 3 Map of CBFMA Area ☒ Updated GIS ☐ Needs Updating ☐ No Map
Generated
- 4 Community Resource Management Framework (CRMF):
☐ Affirmed by USEC ☐ Updated ☒ Needs Updating ☐ None
- 5 Five-Year Work Plan (FYWP):
☐ Affirmed by USEC ☐ Updated ☒ Needs Updating ☐ None
- 6 Were CSCs issued to individual within CBFMA Area? ☒ Yes ☐ No
If Yes, how many CSCs were issued? **Twenty-six (26)**
- 7 Was harvesting of planted tree species undertaken in the CBFMA Area? ☐ Yes ☒ No
- 8 Is there benefit sharing scheme supported by PO Resolution? ☐ Yes ☒ No
If Yes, describe : _____

9 Aailed Project with financial assistance :

CBFM - CARP	NGP	Others	Year
<input type="checkbox"/> 2007	<input type="checkbox"/> 2011	e.g. FMP	
<input type="checkbox"/> 2008	<input type="checkbox"/> 2012	<u>DILG 2013 Regular</u>	2015
<input type="checkbox"/> 2009	<input type="checkbox"/> 2013	<u>Salin-Tubig Program</u>	
<input type="checkbox"/> 2010	<input type="checkbox"/> 2014		
<input type="checkbox"/> 2011	<input type="checkbox"/> 2015		
<input type="checkbox"/> 2012	<input type="checkbox"/> 2016		
<input type="checkbox"/> 2013	<input type="checkbox"/> 2017		
<input type="checkbox"/> 2014			
<input type="checkbox"/> 2015			
<input type="checkbox"/> 2016			
<input type="checkbox"/> 2017			

10 Two to three major species planted in the CBFM area:

Forest Trees	Fruit Trees	Annual Crops	Non -Timber/Others
a. Mahogany	a. Mango	a. Corn	a, Bamboo
b. Gmelina	b. Jackfruit	b. Banana	
c. Ipil-Ipil	c. Caimito	c. Gabi	


11 Forest Protection Strategy/ies:

a. Crop rotation
b. Planting forest and fruit-bearing trees

12 Existing enterprise/livelihood :

P.O. Managed:	Individual/Family Managed
a. None	a. Copra Production
	b. Backyard Gardening
	c. Plantation Establishment

Prepared and Submitted by:


ANN J. ADRIGUEZ
Special Investigator I


May 15, 2023
Date

Noted by:


JAMES M. MENDOZA
Forester II/ Chief - Monitoring and Enforcement Section


VANESA R. GADON
Community Development Officer II

APPROVED:


ARNOLDO A. BLAZA JR.
OIC, PENRO

May 15, 2023
Date

121°54'0"E

121°55'30"E

121°57'0"E

121°58'30"E

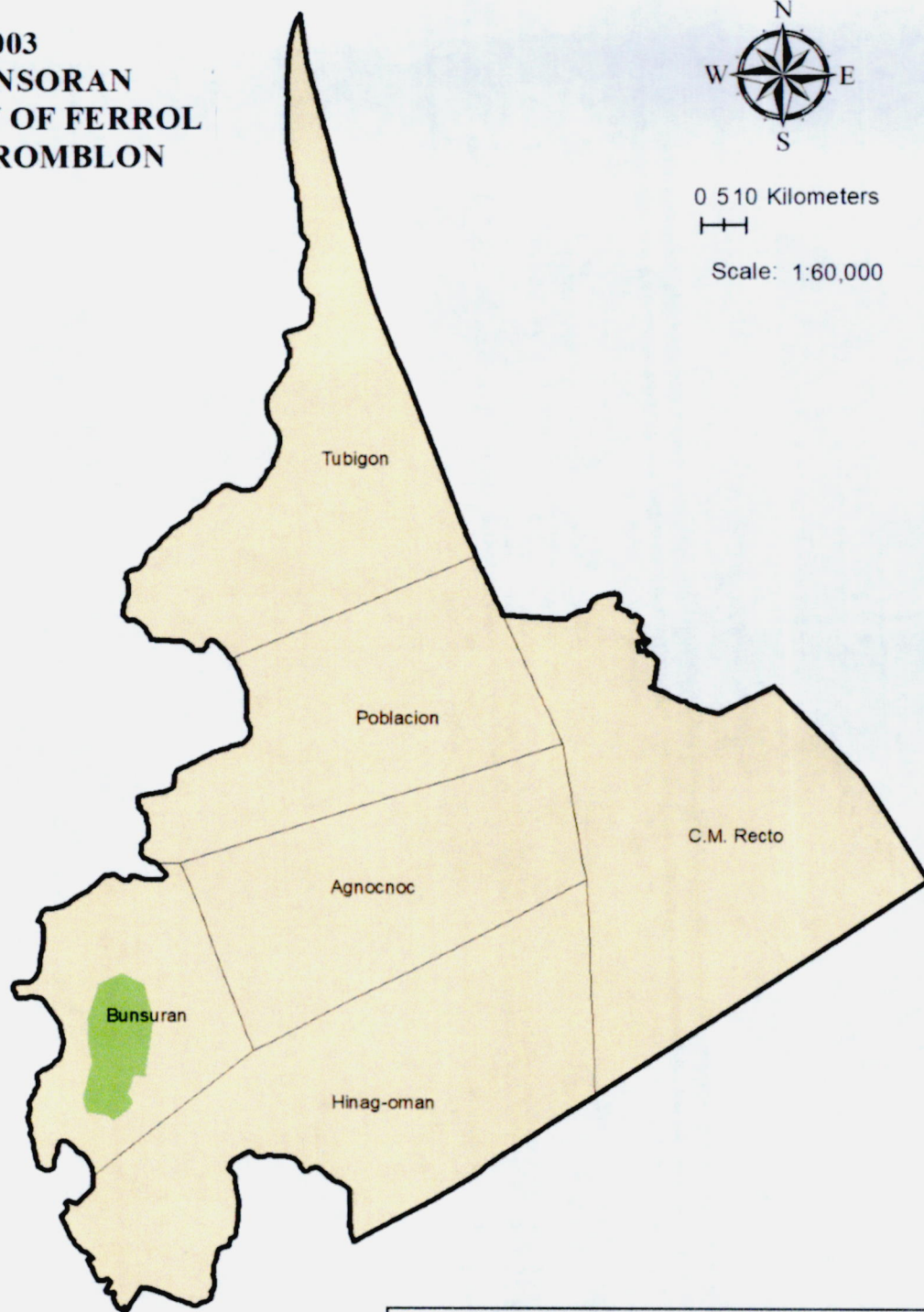
**CBFMA NO. 00-003
BARANGAY BUNSORAN
MUNICIPALITY OF FERROL
PROVINCE OF ROMBLON**






0 5 10 Kilometers



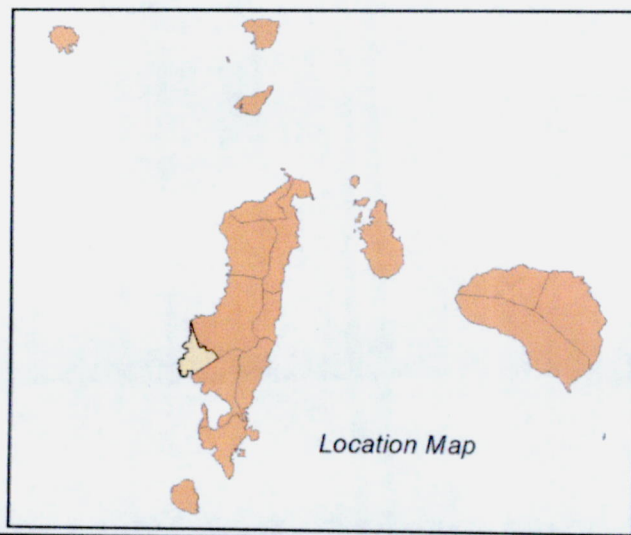
Scale: 1:60,000



LEGEND

-  Municipal Boundary
-  CBFM Area (76.60 has)
-  Barangay Boundary

Coordinate System: WGS 1984 UTM Zone 51N
Projection: Transverse Mercator
Datum: WGS 1984



121°54'0"E

121°55'30"E

121°57'0"E

121°58'30"E

12°22'30"N

12°21'10"N

12°19'30"N

12°18'0"N

12°16'30"N

12°15'0"N

12°22'30"N

12°21'10"N

12°19'30"N

12°18'0"N

12°16'30"N

12°15'0"N

121°55'20" E 121°55'30" E 121°55'40" E 121°56'00" E 121°56'10" E

12°18'50" N

12°18'40" N

12°18'30" N

12°18'10" N

12°18'00" N



121°55'20" E 121°55'30" E 121°55'40" E 121°56'00" E 121°56'10" E

122°00' E 122°20' E 122°30' E

12°50' N
12°40' N
12°30' N
12°20' N
12°10' N
12°00' N

13°00' E
12°50' N
12°40' N
12°30' N
12°20' N
12°10' N
12°00' N



122°00' E 122°20' E 122°30' E




MAP OF COMMUNITY BASED-FOREST MANAGEMENT AGREEMENT NO. 00-003

LOCATION Barangay : BUNSORAN
Municipality : FERROL
Province : ROMBLON

Containing an area of 60.146 hectares

SCALE : 1:13000



Projection: Mercator
Datum : World Geodetic 1984 (WGS84) Auto

LEGEND:

- CBFM Area
- 2023 CARP project
- SMART Relay Station
- Water Supply System