

#27



**Republic of the Philippines**

Department of Environment and Natural Resources

MIMAROPA REGION

PROVINCIAL ENVIRONMENT AND NATURAL RESOURCES OFFICE

DENR MIMAROPA	
RECORDS SECTION	
RECEIVED	
BY:	
DATE:	
TIME:	

May 26, 2023

**MEMORANDUM**

**FOR :** The Regional Executive Director  
1515 DENR By the Bay Building  
Roxas Blvd., Barangay 668, Ermita, Manila

**FROM :** The Provincial Environment and  
Natural Resources Officer


**SUBJECT :** **REQUEST FOR CERTIFICATION ON THE LOT  
CLASSIFICATION STATUS OF LOT NO. 11747, CAD 797-D  
IN BARANGAY MALINAO, NARRA, PALAWAN**

Forwarded is the memorandum of CENRO Quezon Palawan dated May 17, 2023 along with the Sketch Map using ARC GIS of Lot 11747, Cad 797-D situated at Barangay Malinao, Narra, Palawan.

Accordingly, out of the total area, only 44, 988 square meters is within Alienable and Disposable. Also attached is the Certification of May 20, 2023 informing the land classification status.



The same documents are submitted to serve the request of the Chief, Legal Division.

For the PENRO:

  
**WAMALAYDA S. TALABUCON**  
OIC Chief, MSD/ Office-In-Charge

Copy furnished:

**The CENRO Quezon, Palawan**  
TSD/-RPS DRN 2023-4622/lmo

**DENR-PALAWAN  
PENRO-RECORDS  
RELEASED**  
By   
Date: **29 MAY 2023** 



Republic of the Philippines  
Department of Environment and Natural Resources  
MIMAROPA Region  
**COMMUNITY ENVIRONMENT AND NATURAL RESOURCES OFFICE**  
National Highway, Brgy. Alfonso XIII, Quezon, Palawan  
Contact Number: 0997-982-3016  
Email: cenroquezon@denr.gov.ph

May 17, 2023


**MEMORANDUM**

**FOR :** The Provincial Environment and Natural Resources Officer  
Sta. Monica, Puerto Princesa City

**FROM :** The Community Environment and Natural Resources Officer  
Quezon, Palawan

**SUBJECT :** **REQUEST FOR CERTIFICATION ON THE LOT CLASSIFICATION STATUS OF LOT NO. 11747, CAD 797-D IN BRGY. MALINAO, NARRA, PALAWAN**

**DENR PENRO  
PALAWAN RECORDS  
RECEIVED**

BY:   
DATE: 05-22-2023 DN 23-06-22


Submitted is the certification on the land classification status along with the attached sketch Map using ARC GIS of lot 11747, Cad. 797-D located in Barangay Malinao, Narra, Palawan as requested by the Chief, Legal Division, Atty. Gandhi G. Flores.

Please be informed that out of the total area, only portion (44,988 Sq.m.) is within Alienable and Disposable Land per Land Classification Map No. 1582, Project No. 10-C, Block No.III certified on February 13, 1952, while the rest area falls within Forestland per Land Classification Map No. 1582, project 10-C of Block No. A.

For information and further verification.

“For the CENRO”

**MA. TERESA V. AYSON**  
SREMS/Acting DMO-IV  
In-Charge Office of the CENRO





Republic of the Philippines  
Department of Environment and Natural Resources  
MIMAROPA Region  
**COMMUNITY ENVIRONMENT AND NATURAL RESOURCES OFFICE**  
National Highway, Bgy. Alfonso XIII, Quezon, Palawan  
Contact No. : 0917-160-4920  
Email: cenroquezon@denr.gov.ph


ANNEX "B"

### CERTIFICATION

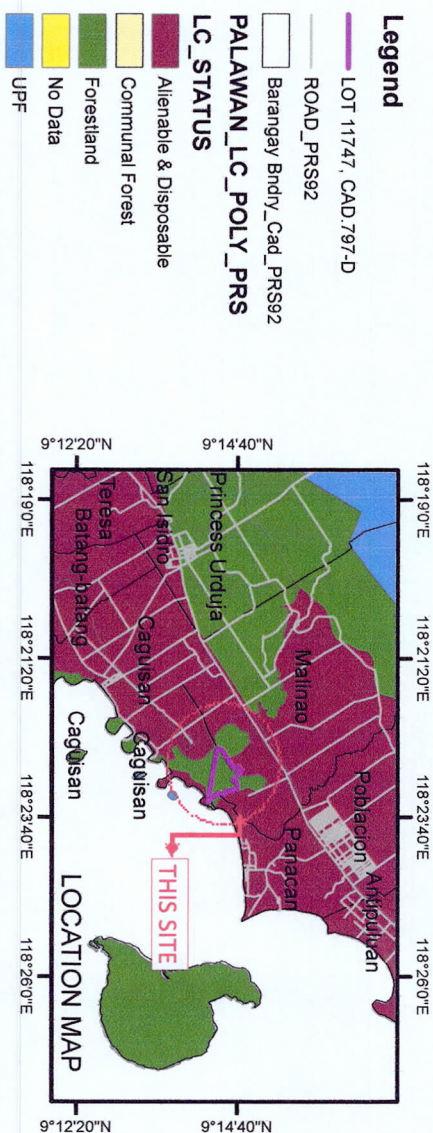
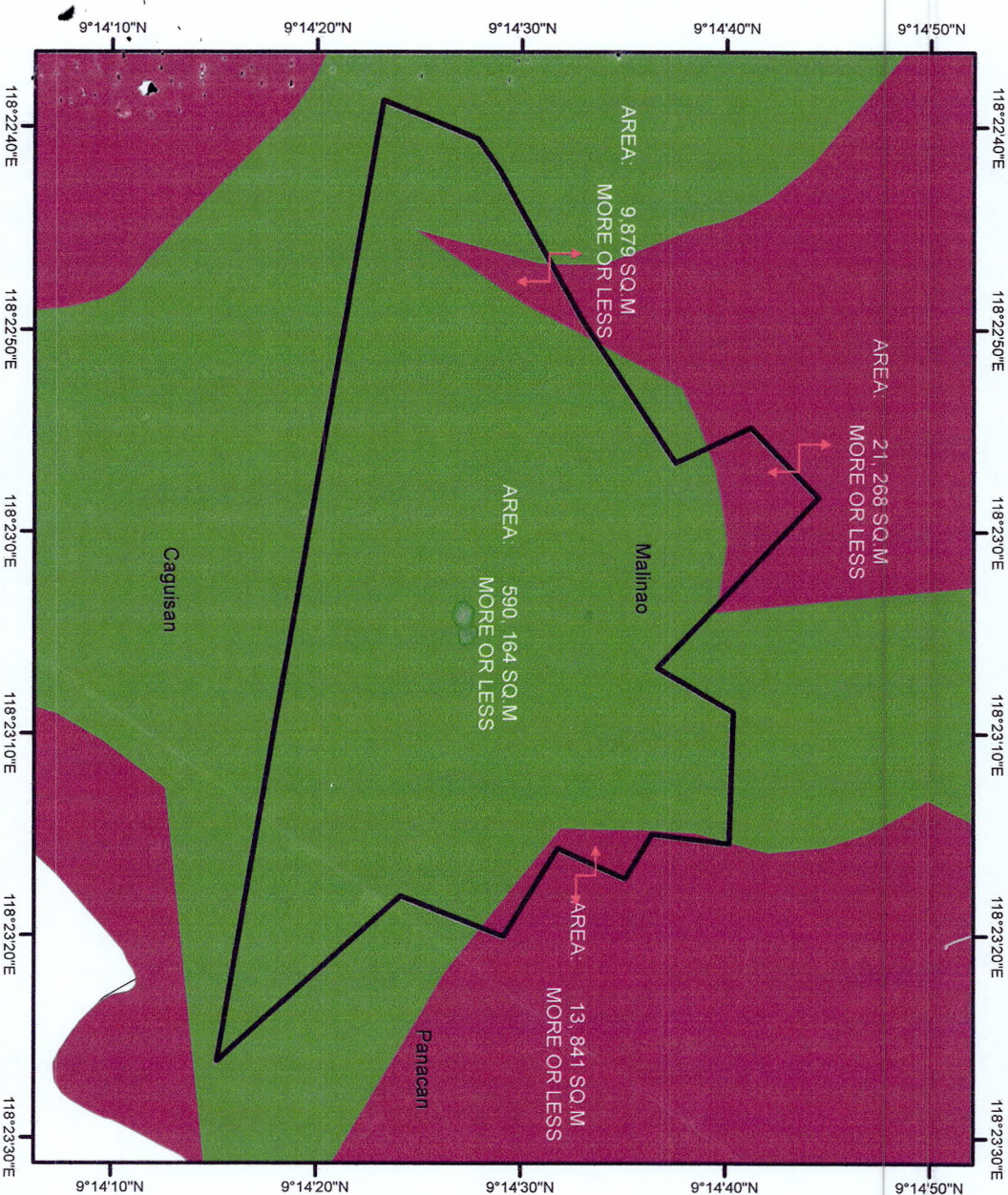
This is to certify that lot/survey no. **Lot 11747, Cad.797-D** has a total land area of **63.5152 hectares**, which portion of it falls within **Alienable and Disposable Land** with an area of **4.4988 hectares** as shown in the attached sketch map, under Land Classification Map No. 1582, Project No. 10-C, Block No. III certified on February 13, 1952, while **59.0164** hectares falls within **Forestland/Timberland** per Land Classification Map No. 1582, Project 10-C of Block No. A.

Said lot is not covered by GSS covering areas which are within Timberland.

Issued on 20<sup>th</sup> day of March, 2023.

  
**RENATO S. GONZAGA**  
OIC-CENR Officer/  
Concurrent PASu MMPI  
a





N  
W  
E  
S

SKETCH MAP

Showing the location of

LOT 11747, CAD. 797-D

LOCATION:

BARANGAY OF : MALINAO

MUNICIPALITY OF : NARRA

PROVINCE OF : PALAWAN

SCALE : 1:505

AREA : 635,152 SQ.M

Coordinate System: PRS 92

Projection: Transverse Mercator



Republic of the Philippines  
Department of Environment and Natural Resources  
PALAWAN REGION  
COMMUNITY ENVIRONMENT AND NATURAL RESOURCES OFFICE  
National Highway, Bay, Alfonso XII, Davao, Palawan  
Contact No. : 0917-160-4920  
Email: comenrpal@denr.gov.ph

This lot/survey no. Lot 11747, Cad.797-D has a total land area of 63,5152 hectares, which portion of it falls within Alienable and Disposable Land with an area of 4,4988 hectares under Land Classification Map No. 1582, Project No. 10-C, Block No. III certified on February 13, 1952, while 59,0164 hectares falls within Forestland per Land Classification Map No. 1582, Project 10-C of Block No. A.

This mad made based on TD.

Digitized by:

VINA N. MANACILITO  
Land Mgt/ Inspector

Attested by:

ENGR. REX S. VELASCO  
LMD/III, Officer-in-Charge



Lot No.	BEARINGS AND DISTANCES						Area in Acres
	Claimant	B.L.M. No. 1 - Corner 1	Line 1-2	Line 2-3	Line 3-4	Line 4-5	
11746		S. 89° 17' W.	S. 29° 50' E	S. 87° 26' W	N. 29° 50' W	N. 37° 46' E	57827
		6009.39	383.53	150.00	384.42	149.26	
11747		S. 44° 12' W.	N. 25° 13' W	N. 45° 43' E	S. 47° 05' E	N. 30° 16' E	S. 85° 26' E
		5328.22	128.15	146.00	353.40	131.20	198.16
			S. 06° 50' W	S. 39° 33' E	S. 24° 23' W	S. 38° 56' E	S. 81° 24' W
			116.37	78.69	111.55	186.38	165.68
			S. 42° 18' E	N. 80° 30' W	N. 22° 13' E	N. 84° 50' E	N. 60° 51' E
			372.07	1471.79	153.60	87.13	260.88
			N. 56° 48' E				
			253.97				
11748		S. 87° 51' W	N. 57° 46' E	S. 29° 50' E	S. 56° 59' W	N. 29° 50' W	623152
		5267.11	149.97	384.42	149.97	386.42	57732
11749		S. 84° 38' W	N. 56° 59' E	S. 32° 40' E	S. 58° 46' W	N. 32° 41' W	61229
		6027.24	149.97	415.56	150.14	410.88	
11750		S. 84° 38' W	S. 32° 41' E	S. 57° 07' W	N. 26° 59' W	N. 57° 23' E	55033
		6027.24	410.88	149.44	408.39	150.00	
11751		S. 87° 51' W	S. 29° 50' E	S. 57° 23' W	N. 29° 51' W	N. 57° 49' E	58005
		6267.11	386.42	150.00	387.54	150.06	
11752		S. 86° 32' W	N. 57° 42' E	S. 29° 51' E	S. 57° 10' W	N. 29° 51' W	58144
		6828.43	149.84	387.54	150.01	388.97	
11753		S. 83° 24' W	N. 57° 10' E	S. 36° 59' E	S. 57° 24' W	N. 32° 43' W	67212
		6365.13	150.01	408.39	150.36	406.56	
11754		S. 83° 24' W	S. 32° 43' E	S. 56° 58' W	N. 32° 42' W	N. 57° 13' E	61060
		6865.13	406.56	150.13	407.22	150.01	
11755		S. 86° 32' W	S. 29° 51' E	S. 57° 13' W	N. 29° 51' W	N. 57° 46' E	58379
		6528.43	388.97	150.01	389.85	149.97	
11756		S. 85° 20' W	N. 56° 31' E	S. 29° 51' E	S. 56° 37' W	N. 29° 54' W	58861
		5723.87	150.06	390.35	149.99	395.34	
11757		S. 82° 14' W	N. 56° 37' E	S. 32° 42' E	S. 57° 04' W	N. 32° 42' W	61000
		6635.01	149.99	407.22	150.04	406.09	
11758		S. 82° 14' W	S. 32° 42' E	S. 56° 57' W	N. 32° 41' W	N. 55° 47' E	60658
		6635.01	406.09	149.25	403.01	149.28	
11759		S. 85° 20' W	S. 29° 54' E	S. 58° 47' W	N. 29° 56' W	N. 57° 46' E	59562
		8723.87	395.34	149.28	408.49	149.94	
11760		S. 85° 20' W	N. 57° 45' E	S. 29° 56' E	S. 56° 07' W	N. 29° 58' W	60224
		8723.87	149.99	400.49	149.99	404.80	
11761		S. 81° 08' W	N. 56° 07' E	S. 32° 41' E	S. 56° 52' W	N. 32° 39' W	60253
		6225.24	149.99	403.01	150.28	401.10	
11762		S. 81° 08' W	S. 32° 39' E	S. 37° 18' W	N. 32° 44' W	N. 56° 51' E	62235
		6205.24	401.10	174.35	399.69	174.28	
11763		S. 84° 12' W	S. 29° 58' E	S. 56° 51' W	N. 29° 58' W	N. 57° 45' E	70269
		7061.09	404.80	174.28	407.55	174.88	

CERTIFIED CORRECT:

October 3, 1924.

Copied by ..... 19.....

Checked by ..... 19.....

Surveyed July 16-31, 1923

by MELENCIO A. SIMANDAN