



Republic of the Philippines
Department of Environment and Natural Resources
MIMAROPA Region
PROVINCIAL ENVIRONMENT AND NATURAL RESOURCES OFFICE
Bgy. Sta. Monica, Puerto Princesa City, Palawan
Telfax No. (048) 434 - 8791
Email Add: penropalawan@denr.gov.ph

DENR MIMAROPA RECORDS SECTION RECEIVED JUN 05 2023	
<input type="checkbox"/> INCOMING	<input type="checkbox"/> OUTGOING
DATE NO. _____	
TIME: _____	

May 08, 2023

MEMORANDUM

FOR : The Regional Executive Director
DENR-MIMAROPA Region
1515 DENR By the Bay Building, Roxas Boulevard,
Barangay 668, Ermita, Manila

THRU : The OIC, Assistant Regional Director for Technical Services

FROM : The Provincial Environment and Natural Resources Officer

SUBJECT : SUBMISSION OF ESTABLISHED FIRE LINE AND GIS
GENERATED MAP LOCATED AT SO. BANTAD, BRGY. SAN
NICOLAS CORON, PALAWAN

Respectfully forwarded is the memorandum from CENRO Coron, Palawan dated March 27, 2023 relative to the above subject.


Per memo report, CENRO Coron established fire line to DENR FY-2023 Physical Plan Program of Activity Menu 8 of 8.1, Identification, Mapping and Monitoring of the fire prone areas containing of 20.0 has within the graduated area of National Greening Program (NGP) CY-2017, located at So. Bantad, Barangay San Nicolas, Coron, Palawan.

In addition, attached herewith is memorandum report of the inspecting forest officers dated March 23, 2023 together with generated/GIS Map and Geo-tagged pictures taken during the time of inspection.

For information and record.


FELIZARDO B. CAYATOC

Copy Furnished
CENRO Coron, Palawan
PBP/MES/File doc. Ref. no. 2023-3035

DENR MIMAROPA
PENRO-RECORD
RELEASED
By: 
Date: 10 MAY 2023 23-279



March 27, 2023

MEMORANDUM

FOR : The Regional Executive Director
DENR MIMAROPA Region
1515 DENR by the Bay Bldg.
Roxas Blvd. Brgy.668
Ermita, Manila

THRU : The Provincial Environment and
Natural Resources Officer
DENR Sta. Monica
Puerto Princesa City

FROM : The OIC- Community Environment and
Natural Resources Officer

SUBJECT : SUBMISSION OF ESTABLISHED FIRE LINE AND GIS
GENERATED MAP LOCATED AT SO. BANTAD, BRGY.
SAN NICOLAS CORON,PALAWAN.

**DENR PENRL
PALAWAN RECORDS
RECEIVED**

BY: 
DATE: 19-03-2023 ON 23-3035

Respectfully forwarded herewith is the Memorandum Report dated on March 23, 2023, Established Fire Line to DENR FY-2023 Physical and Financial Plan Program of Activity Menu 8 of 8.1, Identification, Mapping and Monitoring of the Fire prone areas containing of 20.0 has. Within the Graduated area of National Greening Program (NGP) CY-2017, located at So. Bantad, Barangay San Nicolas, Coron, Palawan.

Attached herewith are the Memorandum report of undersigned inspection forest officers dated March 23, 2023, together with GIS Generated Map and Geo-tagged pictures taken during the time of inspection.

This will serve as Means of Verification (MOV) of this office.

For information, record and reference.




RODNEY G. VERIAN



Republic of the Philippines
Department of Environment and Natural Resources
Region IV- MIMAROPA
COMMUNITY ENVIRONMENT AND NATURAL RESOURCES OFFICE
Coron, Palawan

March 24, 2023


MEMORANDUM

FOR : **The OIC- Community Environment and
Natural Resources Officer**
Coron, Palawan.

THRU : **EDWIN I. CAC**
Asst. CENR Officer/ DMO-IV

FROM : Undersigned Inspection Officers

SUBJECT : **SUBMISSION OF ESTABLISHED FIRE LINE AND GIS GENERATED
MAP LOCATED AT SO. BANTAD, BARANGAY SN. NICOLAS, CORON,
PALAWAN.**



This has reference to the DENR FY- 2023 Physical and Financial Plan Program of Activity Menu 8 of 8.1, Identification, Mapping and monitoring of the Fire prone areas containing of 20.0 hectares within the graduated area of National Greening Program (NGP), CY-2017, located at So. Bantad, Barangay Sn. Nicolas, Coron, Palawan.

Please be informed further that the undersigned/s forest officers together with the DENR-CENRO Technical Inspection Committee (T.I.C.) members conducted Inspection and Assessment of the established Fire line by the contractor, and verified that it was in correct path composed of a total span area of **2,500 square meters** with measurement of five (5) meters in width and five hundred meters (500) in length according to the specified work plan. *(Pls. See attached geotag pictures and GIS map).*

Moreover, the contractor also advised that the shrubs and desiccated grasses and other vegetation thrived within the established fire line should be eliminated and cleared of any form of ignitable objects so that during the event of occurrence of fire that will razed the NGP plantation will not spread faster the fire to the nearby plantation and to prevent enormous damage to some juvenile trees and among other plants.


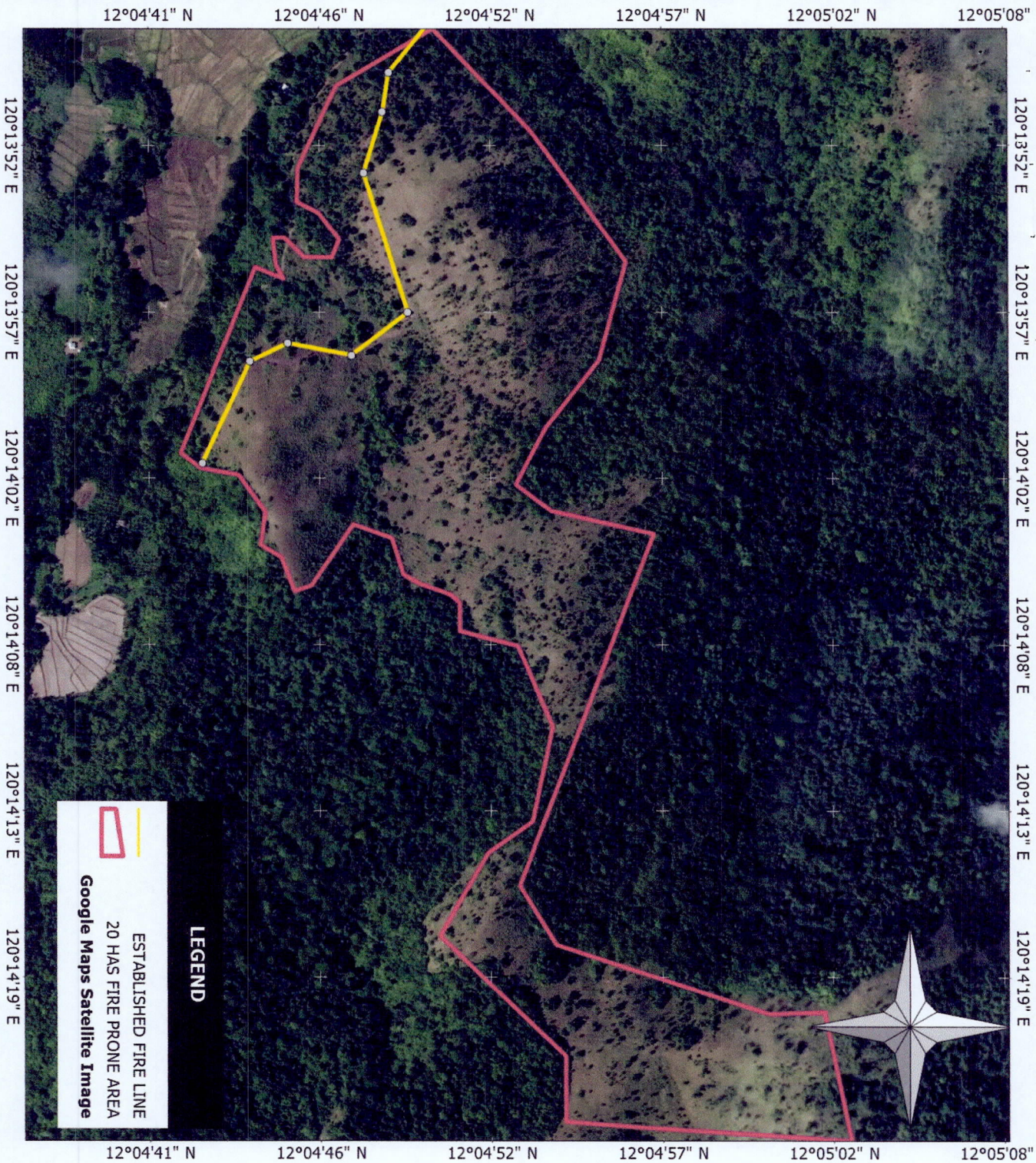
This Memorandum report will be basis as Means of Verification (MOV) of this office.

Attached herewith are Geotag pictures and GIS map.

For Information, Record and Further instruction.

LIM BRYAN M. KUTAT
Forester- I

QUERUBIN QUINTANA
Forester-II



MAP SHOWING

THE ESTABLISHED FIRE LINE OF CENRO CORON

LOCATED AT
STO. BANTAD, BRGY. SAN NICOLAS
MUNICIPALITY OF CORON
PROVINCE OF PALAWAN


FIRE PRONE AREA = 20 HAS
FIRE LINE ESTABLISHED = 2500 SQ.M.

0
— > m
SCALE: 1:5800 m

Prepared by:
LIM BRYAN M. KUTAT
FORESTER I

Checked by:
QUERUBIN G. QUINTANA
FORESTER II


CONFORME:
RODNEY G. VERIAN
OIC-CENRO



Inspection of established fire line at So. Bantad, Brgy.San Nicolas, Coron



Inspection of established fire line at So. Bantad, Brgy.San Nicolas, Coron



Inspection of established fire line at So. Bantad, Brgy. San Nicolas, Coron

29

1



Inspection of established fire line at So. Bantad, Brgy. San Nicolas, Coron



Inspection of established fire line at So. Bantad, Brgy. San Nicolas, Coron



Geo-tagged photos of established fire line within the graduated area of NGP
CY 2017 in Sitio Bantad, Barangay San Nicolas, Coron, Palawan

Handwritten signature/initials.

Handwritten signature/initials.