



Republic of the Philippines  
**Department of Environment and Natural Resources**  
MIMAROPA Region  
PROVINCIAL ENVIRONMENT AND NATURAL RESOURCES OFFICE  
Bgy. Sta. Monica, Puerto Princesa City, Palawan  
Telfax No. (048) 434 - 8791  
Email Add: [penropalawan@denr.gov.ph](mailto:penropalawan@denr.gov.ph)

DENR MIMAROPA  
RECORDS SECTION  
**RECEIVED**

☒ INCOMING ☐ OUTGOING  
BY: \_\_\_\_\_ DATE: \_\_\_\_\_  
TIME: \_\_\_\_\_

May 08, 2023

**MEMORANDUM**

**FOR :** The Regional Executive Director  
DENR-MIMAROPA Region  
1515 DENR By the Bay Building, Roxas Boulevard,  
Barangay 668, Ermita, Manila

**THRU :** The OIC, Assistant Regional Director for Technical Services

**FROM :** The Provincial Environment and Natural Resources Officer

**SUBJECT :** SUBMISSION OF REPORT RE: IDENTIFICATION OF FIRE PRONE AREAS AND FIRE LINE ESTABLISHMENT WITHIN THE ADMINISTRATIVE JURISDICTION OF CENRO BROOKE'S POINT, PALAWAN

Respectfully forwarded is the memorandum from CENRO Brooke's Point, Palawan dated March 31, 2023 relative to the above subject.

Per memorandum the identified Fire Prone area with a total area of 25.55 hectares falls within the graduated NGP Site of this Office established on CY 2017. The said area is characterized by presence of shrubs and grasses including perennial crops which makes it highly susceptible to fire occurrence particularly during summer/dry season. Likewise, as disclosed by the adjacent community, the same area is prone to always being accidentally burned due to traditional kaingin practices. Accordingly, prior to the establishment of fire line, a meeting with the community leaders and contractors was facilitated to raised awareness concerning forest fires.

In addition, there is an existing Fire Bridge in the area which was organized in CY 2022. The established Fire Line is 580 meters in length and 5 meters width covering an area of 2,900 square meter or 0.29 hectare.

For information and record.

  
FELIZARDO B. CAYATOC

DENR-PALAWAN  
PENRO-RECORDS  
**RELEASED**

By:   
Date: 10 MAY 2023 CN 23-1278



Republic of the Philippines  
Department of Environment and Natural Resources  
MIMAROPA Region  
**COMMUNITY ENVIRONMENT AND NATURAL RESOURCES OFFICE**  
Brooke's Point, Palawan

March 31, 2023

**MEMORANDUM**

**FOR** : The Provincial Environment and  
Natural Resources Officer  
Sta. Monica, Puerto Princesa City

**DENR PENRL  
PALAWAN RECORDS  
RECEIVED**

BY:   
DATE: 04-05-2023 DN 23-3177


**FROM** : The Community Environment and  
Natural Resources Officer

**SUBJECT : SUBMISSION OF REPORT RE: IDENTIFICATION OF FIRE  
PRONE AREAS AND FIRE LINE ESTABLISHMENT WITHIN  
THE ADMINISTRATIVE JURISDICTION OF CENRO  
BROOKE'S POINT, PALAWAN**

Forwarded/endorsed herewith is a copy of the Memorandum Report of Patrol Base II – Lada Monitoring Station of this Office relative to the identification of fire prone areas and fire line establishment within the administrative jurisdiction of CENRO Brooke's Point located at Sitio Babanga, Barangay Malis, Brooke's Point, Palawan.

It is informed that the identified fire prone area with a total area of 25.55 hectares falls within the graduated NGP Site of this Office established on CY 2017. Said area is characterized by presence of shrubs and grasses including perennial crops which makes it highly susceptible to fire occurrence particularly during summer/dry season. Likewise, as disclosed by the adjacent community, the same area is prone to always being accidentally burned due to traditional kaingin practices. Accordingly, prior to the establishment of fire line, a meeting with the community leaders and contractors was facilitated to raise awareness concerning forest fires. It is further informed that there is an existing Fire Brigade in the area which was organized in CY 2022. The established fire line is 580 meters in length and 5 meters width with an area of 2,900 square meter or 0.29 hectare.

For your information and record.

  
**LEONARD T. CALUYA**

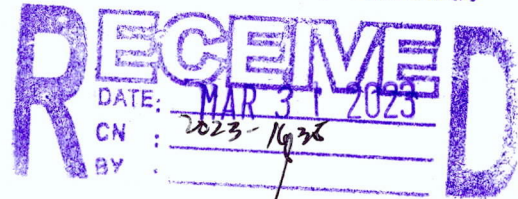




Republic of the Philippines  
Department of Environment and Natural Resources  
MIMAROPA Region  
**COMMUNITY ENVIRONMENT AND NATURAL RESOURCES OFFICE**  
Brooke's Point, Palawan

March 30, 2023

OFFICE OF THE CENRO  
BROOKE'S POINT, PALAWAN



**MEMORANDUM**

**FOR :** The Community Environment and Natural Resources Officer

**FROM :** Lada Monitoring Station

**SUBJECT :** **IDENTIFICATION OF FIRE PRONE AREAS AND FIRE LINE ESTABLISHMENT LOCATED IN SITIO BABANGA, BARANGAY MALIS, BROOKES POINT, PALAWAN**

This pertains to the target indicated in the CY 2023 Work and Financial Plan. Respectfully submitted is map of identified fire prone area and fire line established located in Sitio Babanga, Barangay Malis, Brookes Point, Palawan.

Prior to conduct identification of fire prone areas and fire line establishment, the Enforcement and Monitoring Section personnel coordinated with the Barangay Officials of Malis, Brookes Point, Palawan and discussed regarding the said activity. Hereunder are the details of activity on the conduct of identification of fire prone area and fireline establishment, to wit:

- ❖ On February 23-24, 2023 the Lada Monitoring Station personnel conducted ground validation and ocular inspection using drone to determine the fire prone area and where to establishment of fire line in protection of NGP project in case of fire occurrence;
- ❖ Base on observation/ground validation disclosed that the area was identified as fire prone due to presence of shrubs and grasses with different perennial crops and within graduated NGP CY 2017 projects that may contribute and considered flammable during summer season. According to the community who lives near the area as per interview, during dry season the adjacent area is always burned accidentally due their traditional practices were conducted kaingin activities such as planting of upland Palay for their sustenance.
- ❖ Further, on March 3, 2023 the team conducted meeting with the community leaders and contractors prior to the establishment of fire line to give awareness on forest fire, The area has an existing Fire Brigade that organized and formed last year
- ❖ The established fire line with the length of 580 meters with an area of 2,900 square meters or 0.29 hectare and 26.55 hectares identified fire prone area. The fire break/line was established to prevent and control the fire if happened for the protection of the NGP projects and trees as well the crops planted by the IP' s community.

Attached herewith are geo-tagged photos of the conducted activities, maps showing the identified fire prone area and fire line established.

For his information, record and reference.

  
**ABRAHAM B. VICENTE**  
FT II/TL Lada Monitoring Station



**PHOTO DOCUMENTATION REGARDING ON THE IDENTIFICATION OF FIRE PRONE AREA AND FIRELINE ESTABLISHMENT AT BRGY. MALIS, BROOKES POINT, PALAWAN**



Pictures showing during the coordination with the Barangay Officials regarding the Identification of Fire Prone Areas and Establishment of Fire Line at Brgy. Malis, Brookes Point, Palawan

A handwritten signature in black ink, appearing to be "M. Rodriguez".



M. Rodriguez St. Poblacion District I, Brooke's Point Palawan 5305  
 Mobile Phone: Globe: 0945-257-1402; Smart: 0912-429-0856  
 Email/Gmail: cenro\_brkspt@yahoo.com; cenrobrkspt@gmail.com





Pictures showing during the ground validation to determine fire prone areas located in Sitio Babanga, Barangay Malis, Brookes Point, Palawan






Pictures showing the fire line established in protection of NGP project, trees and other crops located in Sitio Babanga, Barangay Malis, Brooke's Point, Palawan

M. Rodriguez St. Poblacion District I, Brooke's Point Palawan 5305  
 Mobile Phone: Globe: 0945-257-1402; Smart: 0912-429-0856  
 Email/Gmail: cenro\_brkspt@yahoo.com; cenrobrkspt@gmail.com





Pictures showing the drone shot of identified fire prone area located in Barangay Malis, Brookes Point, Palawan





Pictures above showing during meeting with Panglima Porlando Sumagaysay, Barangay Kagawad Gilboy Sansi and contractors regarding the fire line establishment



Pictures above showing during the establishment of fire line in protection of NGP project, trees and other crops located in Sitio Babanga, Barangay Malis, Brookes Point, Palawan

A handwritten signature in black ink, consisting of a stylized 'M' followed by a flourish.



