



Republic of the Philippines
Department of Environment and Natural Resources

MIMAROPA Region

PROVINCIAL ENVIRONMENT AND NATURAL RESOURCES OFFICE

Bgy. Sta. Monica, Puerto Princesa City, Palawan

Telfax No. (048) 434 - 8791

Email Add: penropalawan@denr.gov.ph

May 16, 2023

MEMORANDUM

FOR : The Regional Executive Director
DENR MIMAROPA Region
1515 DENR By the Bay Building, Roxas Boulevard,
Barangay 668, Ermita, Manila

THRU : The OIC, ARD for Technical Services

FROM : The Provincial Environment and
Natural Resources Officer


SUBJECT : SUBMISSION OF GIS GENERATED MAP OF ESTABLISHED
FIRELINE LOCATED AT SO. BANTAD, BARANGAY SAN
NICOLAS, CORON, PALAWAN

Respectfully forwarded 3is the memorandum of CENRO Coron, Palawan dated April 18, 2023 relative the above subject.


Per memorandum, the identified forest fire prone has a total area of 2,500 square meters in area positioned within the 20 hectares of 2017 Graduated NGP at Brgy. San Nicolas, Coron, Palawan.

For information and further instruction.

For the PENRO:


RONIE B. GANDEZA
DMO IV/ OIC Chief, TSD
In Charge, Office of the PENRO

Copy Furnished:
CENRO Coron, Palawan
<cenrocoron@denr.gov.ph>
KVE/MES Doc. No. 2023-3895

DENR-PALAWAN
PENRO-RECORDS
RELEASED
By 
Date: 17 MAY 2023 GN 23-1368



April 18, 2023

MEMORANDUM


FOR : **The Regional Executive Director**
DENR MIMAROPA Region
1515 DENR by the Bay Bldg. Roxas, Blvd.
Brgy. 668, Ermita, Manila.

THRU : **The Provincial Environment and Natural
Resources Officer**
DENR Sta. Monica, Puerto Princesa City

FROM : **The OIC-Community Environment and Natural
Resources Officer**

SUBJECT : **SUBMISSION OF GIS GENERATED MAP OF ESTABLISHED FIRE
LINE LOCATED AT SO. BANTAD, BARANGAY SN. NICOLAS,
CORON, PALAWAN.**

DENR PENRO
PALAWAN RECORDS
RECEIVED

BY: 
DATE: 04-28-2023 23:3895

Respectfully forwarded herewith is the Memorandum Report dated March 23, 2023, Established Fire line to DENR FY-2023 Physical and Financial Plan Program of Activity Menu 8 of 8.1, Identification, Mapping and Monitoring of the Fire Prone areas.

Moreover, The GIS Generated Map of Established Fire Line covering of 2,500 square meters in area positioned within the 20.0 hectares 2017 Graduated NGP at Barangay San Nicolas, Coron, Palawan.

This will serve and basis for Means of Verification of this office.

For your information, Record and reference.




RODNEY G. VERIAN
OIC-CENRO

12°04'41" N 12°04'46" N 12°04'52" N 12°04'57" N 12°05'02" N 12°05'08" N

120°13'52" E 120°13'57" E 120°14'02" E 120°14'08" E 120°14'13" E 120°14'19" E

120°13'52" E 120°13'57" E 120°14'02" E 120°14'08" E 120°14'13" E 120°14'19" E



12°04'41" N 12°04'46" N 12°04'52" N 12°04'57" N 12°05'02" N 12°05'08" N



MAP SHOWING

THE ESTABLISHED FIRE LINE OF CENRO CORON

LOCATED AT
STO. BANTAD, BRGY. SAN NICOLAS
MUNICIPALITY OF CORON
PROVINCE OF PALAWAN



FIRE PRONE AREA=20 HAS
FIRE LINE ESTABLISHED=2500 SQ.M.

0 > m
SCALE: 1:5800 m

Prepared by:
LIM BRYAN M. KUTAT
FORESTER I

Checked by:
QUEBENING-QUINTANA
FORESTER II



CONFORME:
RODNEY S. VERRIAN
DCC-CENRO



Geo-tagged photos of established fire line within the graduated area of NGP
CY 2017 in Sitio Bantad, Barangay San Nicolas, Coron, Palawan

Handwritten signature/initials.

Handwritten signature/initials.



Inspection of established fire line at So. Bantad, Brgy. San Nicolas, Coron



Inspection of established fire line at So. Bantad, Brgy.San Nicolas, Coron

+



Inspection of established fire line at So. Bantad, Brgy. San Nicolas, Coron

57



Inspection of established fire line at So. Bantad, Brgy. San Nicolas, Coron

Handwritten marks: a vertical line with a dot at the top and a small symbol resembling a stylized '7' or '9'.



Inspection of established fire line at So. Bantad, Brgy. San Nicolas, Coron

57