



Republic of the Philippines
Department of Environment and Natural Resources
MIMAROPA Region
PROVINCIAL ENVIRONMENT AND NATURAL RESOURCES OFFICE
Bgy. Sta. Monica, Puerto Princesa City, Palawan
Telfax No. (048) 434 - 8791
Email Add: penropalawan@denr.gov.ph

May 16, 2023

MEMORANDUM

FOR : The Regional Executive Director
DENR MIMAROPA Region
1515 DENR By the Bay Building, Roxas Boulevard,
Barangay 668, Ermita, Manila

THRU : The OIC, ARD for Technical Services

FROM : The Provincial Environment and
Natural Resources Officer


SUBJECT : SUBMISSION OF LAWIN PATROL REPORT OF CENRO
CORON CONDUCTED FOR THE MONTH OF APRIL 2023

Respectfully forwarded is the memorandum of CENRO Coron, Palawan dated April 27, 2023 relative the above subject.


As reported, a total of 80.76 kilometers distance were patrolled for the month of April 2023. In addition, there were five (5) threats recorded/observed. *(Please refer to the attached matrix of the report)*

For information and further instruction.

For the PENRO;


RONIE B. GANDEZA
DMO IV/ OIC Chief, TSD
In Charge, Office of the PENRO

Copy Furnished:
CENRO Coron, Palawan
<cenrocoron@denr.gov.ph>
KVE/MES Doc. No. 2023-4264

DENR-PALAWAN
PENRO-RECORDS
RELEASED
By 
Date: 17 MAY 2023 23-1367



Republic of the Philippines
Department of Environment and Natural Resources
MIMAROPA REGION
Community Environment and Natural Resources Office
Barangay Poblacion 5, Coron, Palawan

MEMORANDUM

FOR : The Provincial Environment and
Natural Resources Officer

FROM : The OIC – Community Environment and
Natural Resources Officer

DATE : April 27, 2023

SUBJECT : **SUBMISSION OF LAWIN PATROL REPORT OF CENRO
CORON CONDUCTED FOR THE MONTH OF APRIL 2023**

DENR PENRU
PALAWAN RECORDS
RECEIVED

BY: 
DATE: 05-10-2023 ON 23-4264

Respectfully submitted is the LawinPatrol Report of CENRO CORON for the month of April covering the period of March 20 to April 20, 2023.

Please be informed that the the Lawin Patrollers of CENRO Coron were able to conduct fifteen (15) patrol works covering a total distance of Eighty point seventy six (80.76) kilometers within the conservation areas of Barangays 6, San Nicolas, Borac, Turda, Guadalupe and Decalachao of Coron Municipality; Sto, Nino, Concepcion, Bogtong, Old Busuanga, New Busuanga and Buluang in the municipality Of Busuanga; while Barangay Galoc and Luac in the municipality of Culion. Patrollers meant to monitor existing watersheds/water source.

Please be informed further that there are two (2) cutting of trees and one (1) grass fire recorded/observed with two (2) apprehensions during patrolling. Same incidents were reported to Barangay concern/s for information and monitoring assistance thereof especially on remaining and critical watersheds/water source.

For information and record.



RODNEY G. VERIAN
OIC - CENRO

*ems



Summary Patrol Report

Region 04B - Coron

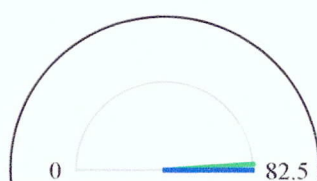
Number of days analyzed: 31

28 Apr 2023 9:46 AM

This report presents the patrol performance and quality of the implementing unit during the above stated period of time (number of days). The report contains information on accomplishment rate, coverage and intensity of patrolling in different forest types on patrol distance covered per patroller. The information is meant to provide a basis for patrol planning for the next planning period and implementation of adaptive measures to enhance patrolling as necessary.

Overall accomplishment rate*

Level of Accomplishment



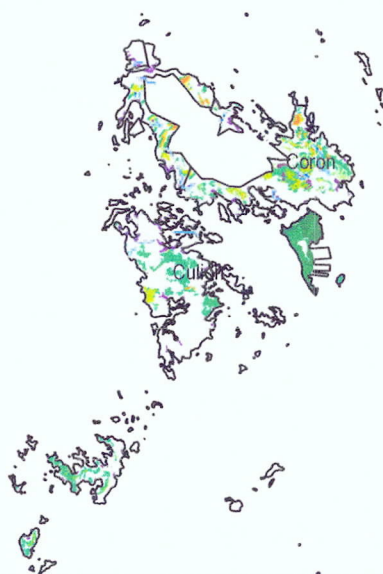
● Accomplishment
● Target

Accomplishment*	Target* distance for the period
80.76	82.50

Accomplishment Rate:
97.9%

*Target is computed based on 10km target per team of 4 DENR patrollers per month

Patrol coverage and intensity





Republic of the Philippines

Department of Environment and Natural Resources

Lawin Forest and Biodiversity Protection System

Patrol distance covered by each forest ranger

Forest Ranger	Patrol Distance Accomplished
ALBERT ABARING	33.47
BONIFACIO JR ALBAG	33.47
DARIUS JAGMIS	33.47
DENNIS JAGMIS	33.47
HARLAN ILOVINO	33.47
ELIZALDE SEGUNDO	28.45
JOJIE MONTANEZ	20.15
JULIUS SORREDA	20.15
MARK ANGELO FACTUAR	20.15
RENIEL OLIVER FUENTES	20.15
PAUL VINCENT PALAO	13.67
IBRAHEM FACTUAR	13.47
PATRICK ISRAEL PANLILIO	13.47
RODERICK VALLEJO	13.47
MARY MAY SORREDA	6.07
FMB ADMIN	5.02



Summary Threat Report

Region 04B - Coron

Number of days analyzed: 31

28 Apr 2023 9:47 AM

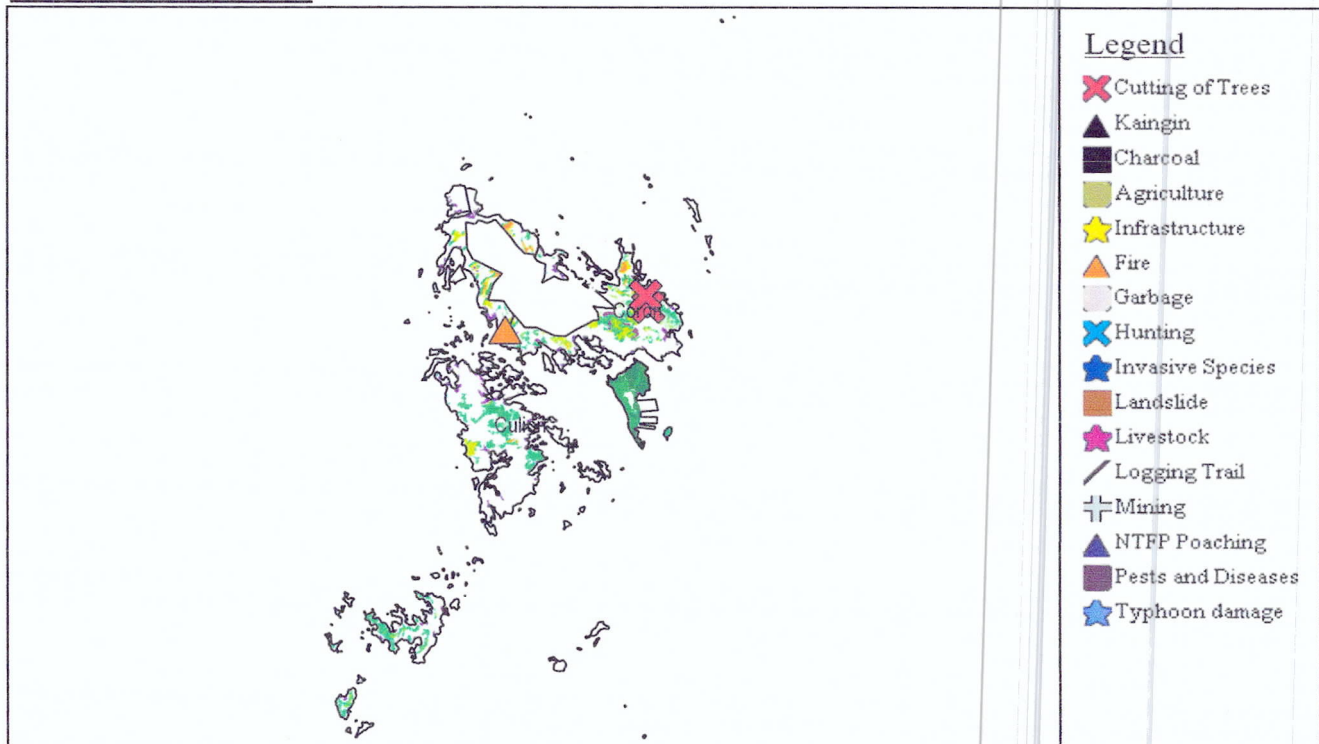
This report presents information for the implementing units of DENR to effectively plan and carry out actions for addressing observed threats to the forest.

Threats observed and level of response required

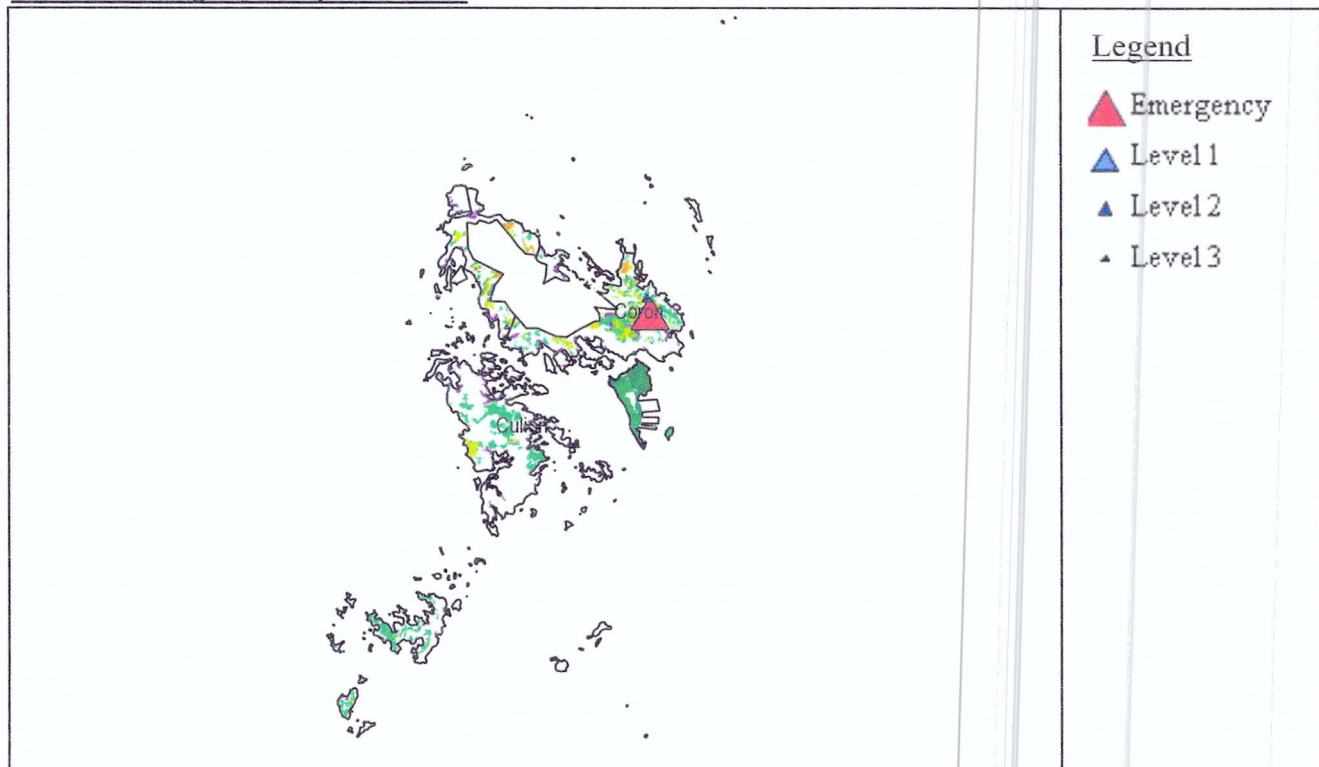
Threat	No. of Observations	Emergency - Immediate action required!	Level 1 - Action required within a week	Level 2 - Action required within a month
Cutting of Trees	2	1	0	1
Fire	1	0	0	0



Location of observed threats

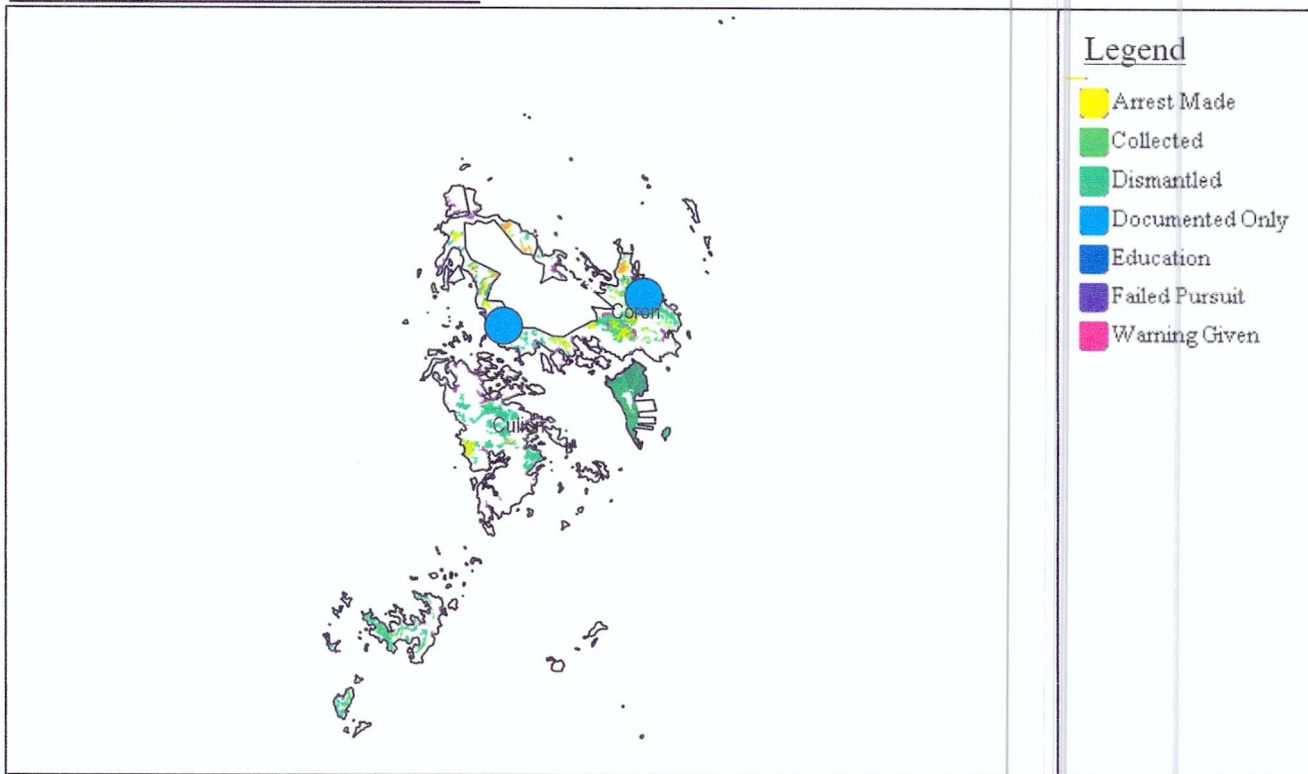


Locations and urgency of responses needed






Locations of actions taken to address threats



Actions taken to address observed threats during patrols





Forest Protection Effectiveness Report

Region 04B - Coron

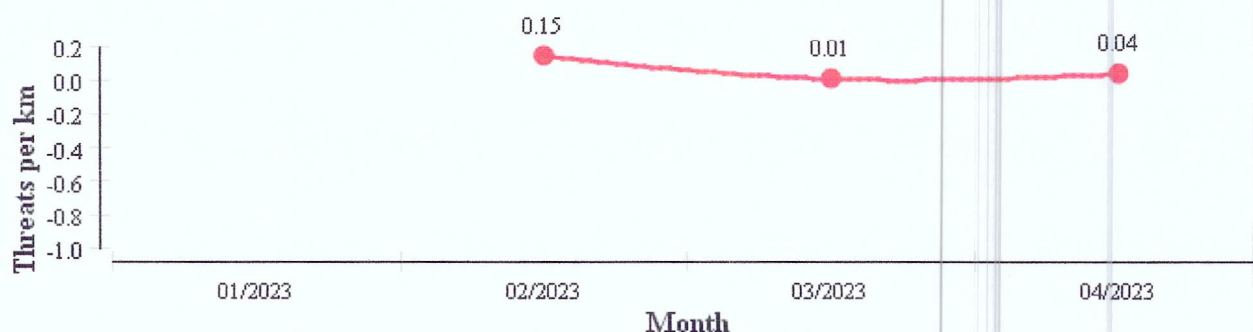
Number of days analyzed: 117

28 Apr 2023 9:43 AM

This reports presents trends in observations of forest condition, regeneration, threats and indicator species. The combined presentation allows for an evaluation if protection efforts are effective, conservation targets are met and the forest achieves the desired future forest condition. Protection efforts are effective, when records of forest condition, regeneration and indicator species show an upward trend towards more observations more and denser regeneration, particularly in degraded forest areas. Increasing trends in indicator species suggest that the improved forest condition is providing a better habitat for forest dependent species. All trends presented are put in relation to the patrol effort to provide comparability. Forest cover data were derived from 2003 and 2010 NAMRIA land cover maps.


Trends of Observations per Patrol Kilometer in the Forest Conservation Area

Trend in Threats



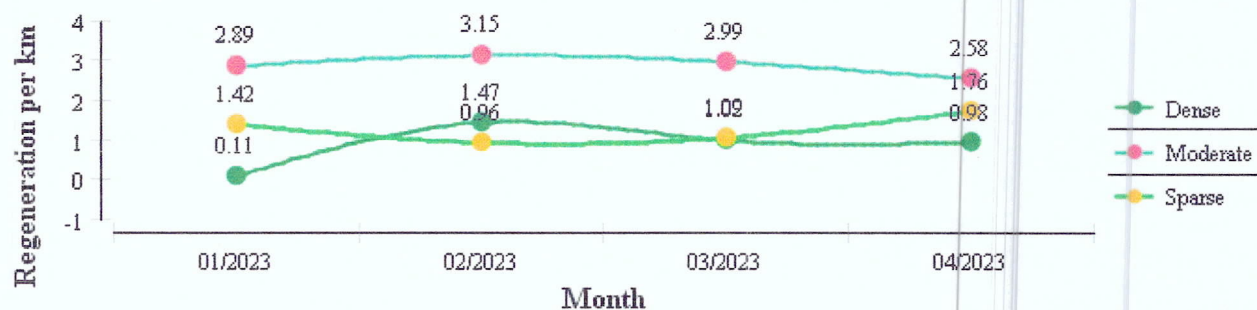
A decreasing trend in threats in the forest conservation area mean effective forest protection; an increasing trend means the opposite.

Trend in Indicator Species



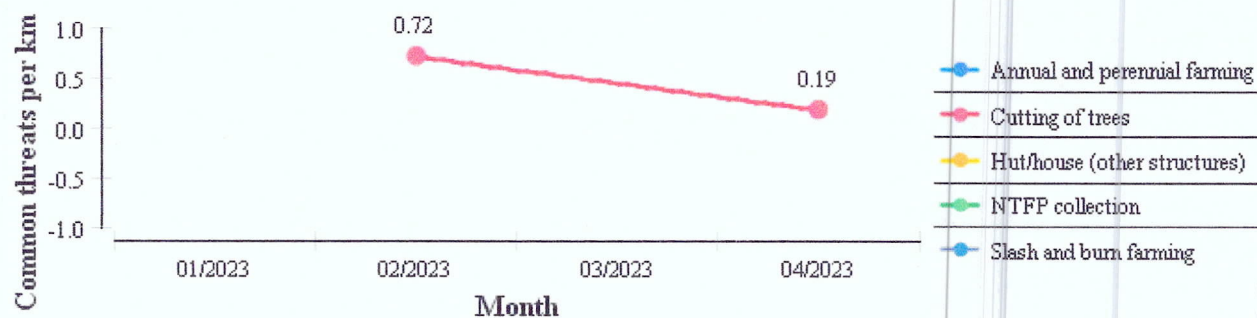
An increasing trend in indicator species in the forest conservation area means effective forest protection; a decreasing trend means the opposite.

Trends in Regeneration Density



An increasing trend in regeneration means effective forest protection; a decreasing trend means the opposite.

Trends of most common Threats





Summary Response Report

Region 04B - Coron

Number of days analyzed: 31 28 Apr 2023 9:47 AM

This report presents the response performance and quality of the implementing unit during the above stated period of time (number of days). The report contains information on threats requiring responses, status of threats and types of responses per threat. The information is meant to provide a basis for response tracking and planning for the next planning period and implementation of adaptive measures to enhance responses to threats as necessary.

Number of threats observed:

3

Distribution of level of response required to address observed threats:

Immediate action required	Requires action within a week	Requires action within a month	No further action required
1		1	1

Note: Your patrollers recorded 1 threats with the action taken Documented Only during patrol and No Further Action Required after patrol. These threats won't be addressed and should be re-assessed and properly recorded during upcoming patrols

Number of threats requiring post-patrol responses:

Status of threats

No action yet	Requires further action	Addressed	Invalid observation



Responses per threat

Threat	Admin. proceedings	Coordination with LGU	Devt. project	Education	Garbage cleanup	Inv. sp. removal	Prosecution	Policy formulation	Wildlife rescue
--------	-----------------------	--------------------------	---------------	-----------	--------------------	---------------------	-------------	-----------------------	--------------------