



Republic of the Philippines
Department of Environment and Natural Resources
MIMAROPA Region
PROVINCIAL ENVIRONMENT AND NATURAL RESOURCES OFFICE
Bgy. Sta. Monica, Puerto Princesa City, Palawan
Telfax No. (048) 434 - 8791
Email Add: penropalawan@denr.gov.ph

May 15, 2023

MEMORANDUM

FOR : The Regional Executive Director
DENR MIMAROPA Region
1515 DENR By the Bay Building, Roxas Boulevard,
Barangay 668, Ermita, Manila

THRU : The OIC, ARD for Technical Services

FROM : The Provincial Environment and
Natural Resources Officer

SUBJECT : LAWIN FOREST AND BIODIVERSITY PROTECTION
SYSTEM ACCOMPLISHMENT REPORT OF CENRO
TAYTAY-EL NIDO FOR THE MONTH OF MARCH 2023

Respectfully forwarded is the memorandum of CENRO Taytay, Palawan dated March 30, 2023 relative the above subject.


As reported, a total of 95 kilometers distance were patrolled for the month of March 2023. In addition, there were seventeen (17) threats recorded/observed. *(Please refer to the attached matrix of the report)*

For information and further instruction.

For the PENRO;


RONIE B. GANDEZA
DMO IV/ OIC Chief, TSD
In Charge, Office of the PENRO

Copy Furnished:
CENRO Taytay, Palawan
<cenrotaytay@denr.gov.ph>
KVE/MES Doc. No. 2023-3965

DENR-PALAWAN
PENRO-RECORDS
RELEASED
By 
Date: 17 MAY 2023 CN 23-1378



Republic of the Philippines
Department of Environment and Natural Resources
MIMAROPA Region
COMMUNITY ENVIRONMENT AND NATURAL RESOURCES OFFICE
By the National Highway, Poblacion, Taytay, Palawan 5312
SMART/TNT Textline: 0912-171-3889 PLDT Hotline: 716-0400
Email: cenrotaytay@denr.gov.ph

SIR BOYET

March 30, 2023

MEMORANDUM

FOR : **The Provincial Environment and Natural Resources Officer-Palawan**
Sta. Monica, Puerto Princesa City, Palawan

FROM : **The Community Environment and Natural Resources Officer**
Taytay, Palawan

SUBJECT : **LAWIN FOREST AND BIODIVERSITY PROTECTION SYSTEM ACCOMPLISHMENT REPORT OF CENRO TAYTAY-EL NIDO WITH 95 KILOMETERS ACCOMPLISHED PATROL DISTANCE FOR THE MONTH OF MARCH 2023**

**DENR PENRO
PALAWAN RECORDS
RECEIVED**

BY: [Signature]
DATE: 05.04.2023 CN 23-2965

Respectfully forwarding is the report of Forest Technician I Rodel M. Dorado dated March 30, 2023 re: the Landscape and Wildlife Indicator (LAWIN) Forest and Biodiversity Protection System Report for the month of February with 95 kilometers accomplished patrol distance. This is our **Means of Verification (MoV)** on the activity.

Please acknowledge the receipt hereof through e-mail address above.

**DENR CENRO
TAYTAY, PALAWAN
RELEASED**
BY: APR 04 2023
DATE: 1343

CONRADO M. CORPUZ
[Signature]



Republic of the Philippines
Department of Environment and Natural Resources
MIMAROPA Region
COMMUNITY ENVIRONMENT AND NATURAL RESOURCES OFFICE
By the National Highway, Poblacion, Taytay, Palawan 5312
SMART/TNT Textline: 0912-171-3889 PLDT Hotline: 716-0400
Email: cenrotaytay@denr.gov.ph

March 30, 2023

MEMORANDUM

FOR : The Community Environment and Natural Resources Officer

THRU : Chief, Enforcement and Monitoring Section

FROM : Forest Technician I/Lawin Data Manager

SUBJECT : **LAWIN FOREST AND BIODIVERSITY PROTECTION SYSTEM ACCOMPLISHMENT REPORT OF CENRO TAYTAY-EL NIDO WITH 95 KILOMETERS ACCOMPLISHED PATROL DISTANCE FOR THE MONTH OF MARCH 2023**

DENR CENRO
TAYTAY, PALAWAN
RECEIVED
BY: *SA*
DATE: *3.30.23* CN *2173*

This pertain to target activity 001 LAWIN patrolling under menu 10 sustainable implementation of Forest and Biodiversity Protection System of CENRO Taytay-El Nido for the month of March 2023 covering from February 16, 2023 to March 20, 2023.

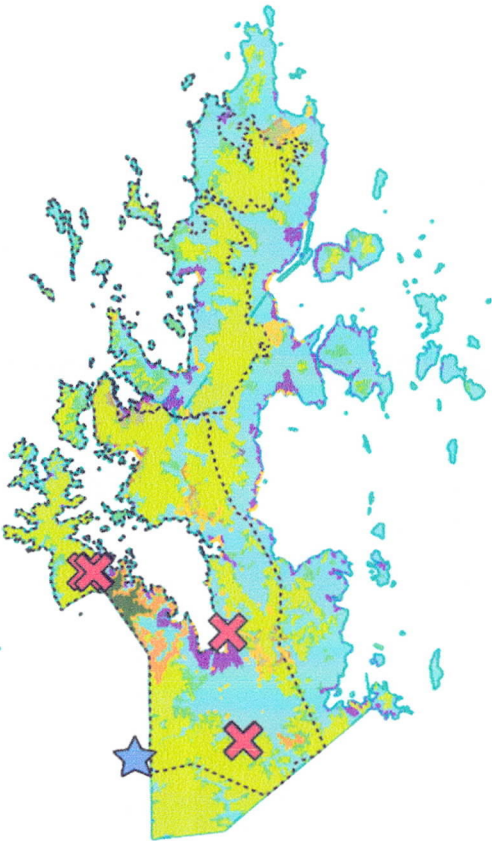
Please be informed that LAWIN Patrollers of this Office accomplished a total of 95 kilometres travelled distance.

A. Threats Summary

Threats observed and No. of Observations

Threat	No. of Observations
Cutting of Trees	13
Typhoon-related Threats	4

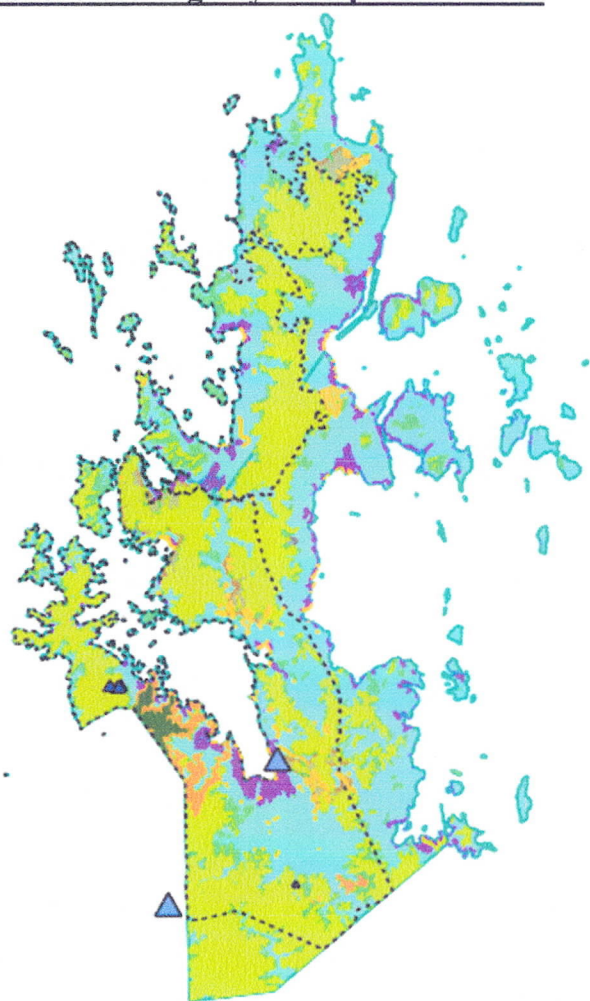
Location of observed threats



Legend

- ✗ Cutting of Trees
- ▲ Kaingin
- Charcoal
- Agriculture
- ★ Infrastructure
- ▲ Fire
- Garbage
- ✗ Hunting
- ★ Invasive Species
- Landslide
- ★ Livestock
- ／ Logging Trail
- ⚡ Mining
- ▲ NTFP Poaching
- Pests and Diseases
- ★ Typhoon damage

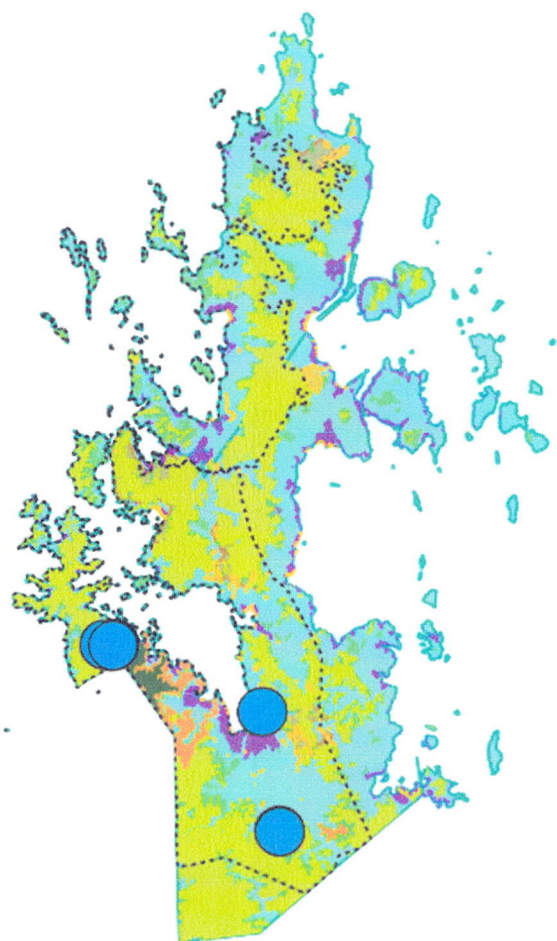
Locations and urgency of responses needed



Legend

- ▲ Emergency
- ▲ Level 1
- ▲ Level 2
- ▲ Level 3

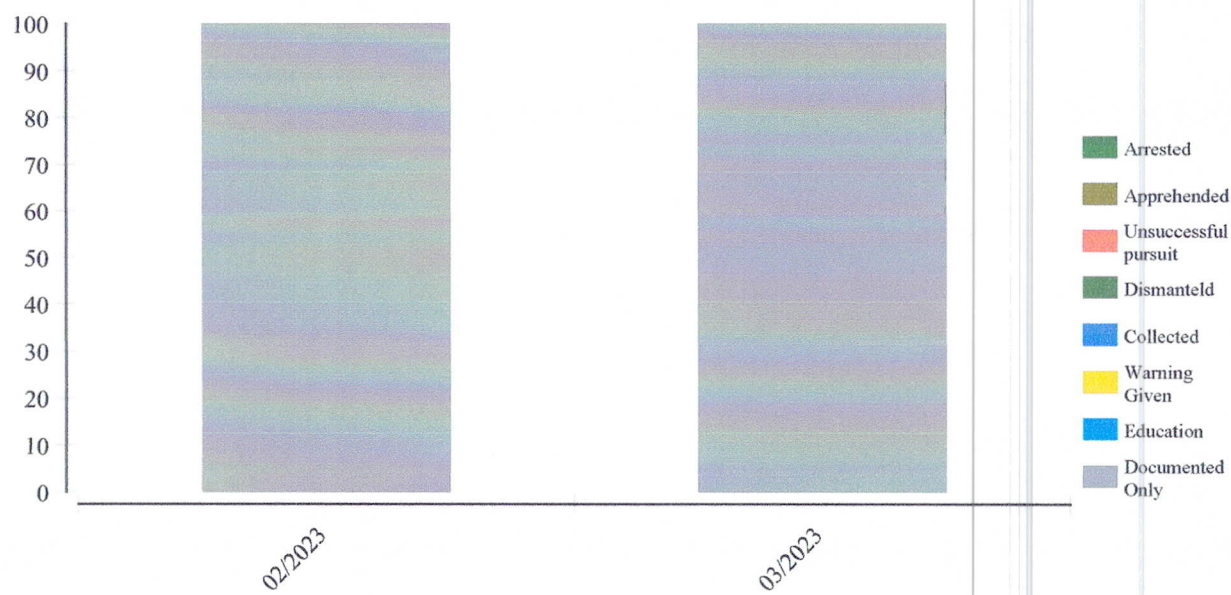
Locations of actions taken to address threats



Legend

- Arrest Made
- Collected
- Dismantled
- Documented Only
- Education
- Failed Pursuit
- Warning Given

Actions taken to address observed threats during patrols



B. Forest Protection Effectiveness

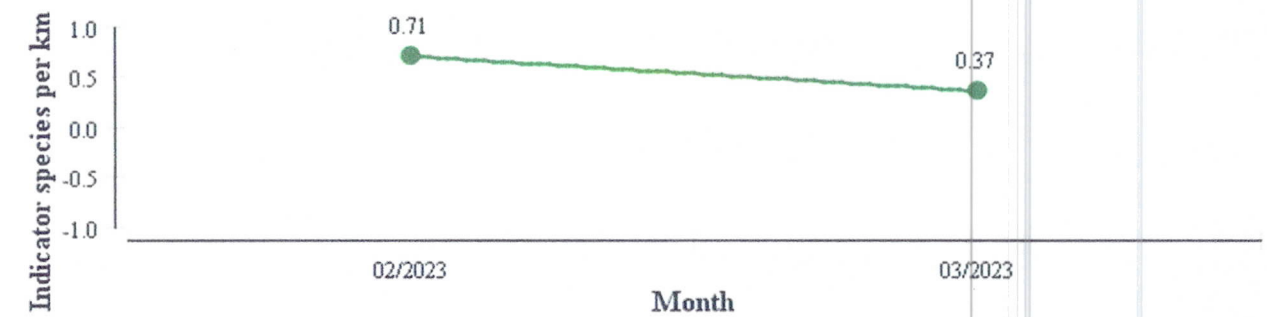
Trends of Observations per Patrol Kilometer in the Forest Conservation Area

Trend in Threats



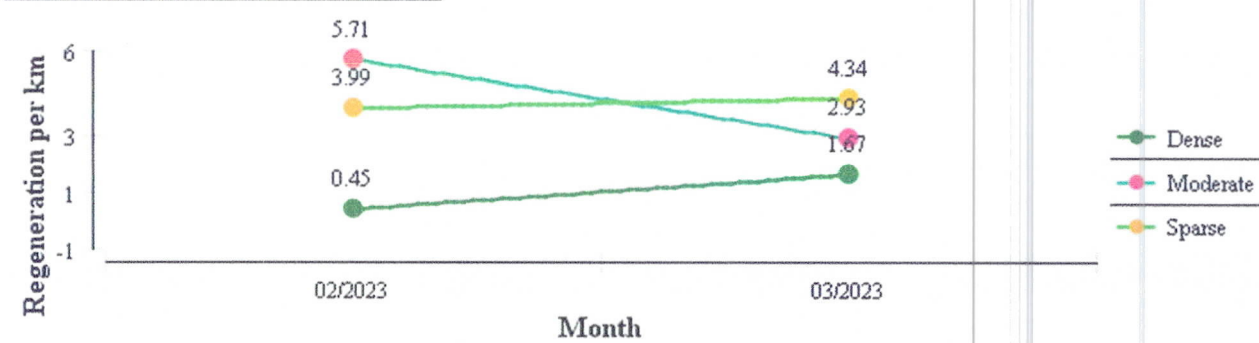
A decreasing trend in threats in the forest conservation area mean effective forest protection; an increasing trend means the opposite.

Trend in Indicator Species



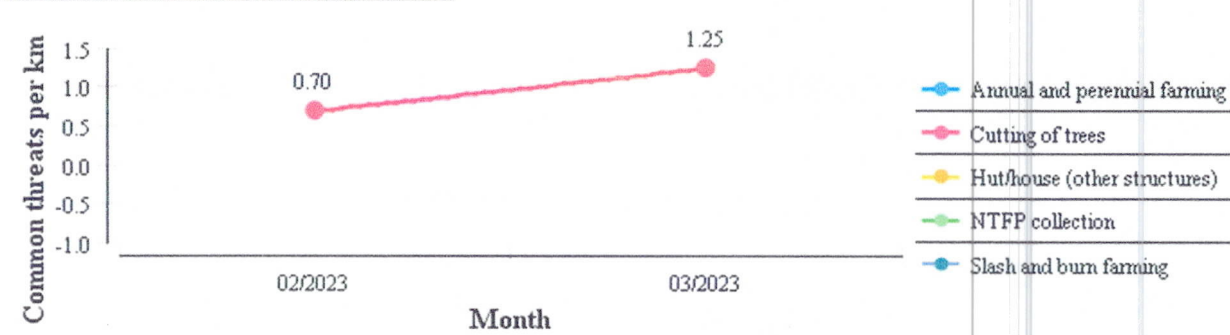
An increasing trend in indicator species in the forest conservation area means effective forest protection; a decreasing trend means the opposite.

Trends in Regeneration Density



An increasing trend in regeneration means effective forest protection; a decreasing trend means the opposite.

Trends of most common Threats



Patrol distance covered by each forest ranger

Forest Ranger	Patrol Distance Accomplished
Herson Caliao	33.71
Jonathan Arzaga	31.11
Catalino Cabalda Jr.	30.02
Edjay Adon	30.02
Jumar Sugbo	30.02
Leo Tabernilla	30.02
Milbert Carino	30.02
Rolando Inguanzo	30.02
John Vincent Cuyo	25.79
Alfie Didal	24.67
Gilbert Arlac	24.67
Saturnino Habal	22.44
Bienvenido III Veguilla	17.27
Michael John Dordines	16.75
Deogracias Vasquez	14.43
John Vincent Sanchez	13.96
Yolando Edep	13.51
Richard Valones	12.49
Richard Parinas	12.48
Erwin Balvin	12.29
Manuel Francisco Jongay	11.28
Rennie Tenolite	10.77
Ricky Tandoc	10.77

Ricben Armenia	10.58
Juanito Boragay	9.74
Egbern Umat	7.99
Jesrel Dalojo	7.09
Sandy Delos Santos	6.45
Francis Abe Bose	6.13
Kevin Rin	5.36
Mark Yntas	5.32
Roniel Solana	4.90
John Gil Lagrana	4.83
Joseph Agbisit	3.85
Rocky Dalabajan	3.67
Anthony Escala	3.52
Jeramel Tacob	3.52
Ryan Cacacha	3.52
Del Rosario Janssen	3.41
Voltaire Delos Angeles	3.14
Michael Marasigan	1.80
Anzel Albag	1.12
Deogracias Jr. Vasquez	0.84
Jayvee Balerite	0.84
Jomare Macapobre	0.84
Marlon Paulo	0.84
Michael Vasquez	0.84
Nikolai Olivier Orendain	0.84
Romulo Estay	0.64
Gerald Namoc	0.58
Gilbert Angeles	0.58

Action Taken on Addressing Threats


In response on above threats, our LAWIN patrollers religiously conducted continuous surveillance, inspection, verification and monitoring. The following are the action taken done by this Office:

Activity	Date	Area/Barangay	Species/Volume
Apprehension	March 8, 2023	So. Binaluan, Liminangcong, Taytay, Palawan	9 pieces Amugis lumber (39.16 bd. Ft.)
Apprehension		So. Bancoro, Liminangcong, Taytay, Palawan	19 pieces Apitong and Amugis lumber (187.82 bd.ft.)

Recommendation

To achieve our goals and targets to reduce threats, simultaneous conduct of regular LAWIN patrols, surveillance, inspections, verification and monitoring; and strengthen the Information, Education, and Communication (IEC) campaign are hereby recommended.

For information and record.


RODEL M. DORAOD