



Republic of the Philippines
Department of Environment and Natural Resources
PROVINCIAL ENVIRONMENT AND NATURAL RESOURCES OFFICE
MIMAROPA Region

DENR MIMAROPA RECORDS SECTION RECEIVED	
JUN 07 2023	
<input type="checkbox"/> INCOMING	<input type="checkbox"/> OUTGOING
BY: _____	DATS NO. _____
TIME: _____	

MAY 15 2023

MEMORANDUM

FOR : The Regional Executive Director
MIMAROPA Region
151 DENR By the Bay Building, Roxas Blvd.
Barangay 668, Ermita, Manila

THRU : The Assistant Regional Director
For Technical Services

FROM : The OIC, PENR Officer
Mamburao, Occidental Mindoro

SUBJECT : SUBMISSION OF ACCOMPLISHMENT REPORT ON FIRELINE
ESTABLISHMENT LOCATED AT SO. TUG-UILAN, BARANGAY
TAYAMAAN, MAMBURAO, OCCIDENTAL MINDORO

Respectfully forwarded is the memorandum from CENR Officer Anastacio A. Santos dated May 04, 2023 pertaining to the completion of fireline establishment within graduated NGP site located at So. Tuguilan, Barangay Tayamaan, Mamburao, Occidental Mindoro .

For your information and record.


ERNESTO E. TAÑADA



Republic of the Philippines
Department of Environment and Natural Resources
MIMAROPA Region
COMMUNITY ENVIRONMENT AND NATURAL RESOURCES OFFICE

May 04, 2023

MEMORANDUM

FOR : The Regional Executive Director
DENR MIMAROPA Region
1515 DENR By the Bay Building, Roxas Boulevard,
Barangay 668, Ermita, Manila

THRU : The PENR Officer
Mamburao, Occidental Mindoro

FROM : The CENR Officer

SUBJECT : SUBMISSION OF ACCOMPLISHMENT REPORT ON THE
FIRELINE ESTABLISHMENT LOCATED AT SO. TUG-UILAN,
BRGY TAYAMAN, MAMBURAO, OCCIDENTAL MINDORO

Respectfully forwarded is the Memorandum report of the Enforcement and Monitoring Section dated May 04, 2023 regarding the completion of fireline establishment within the graduated NGP sites in So. Tuguilan, Brgy. Tayamaan, Mamburao, Occidental Mindoro.

The established fireline is evenly distributed within the identified fire prone area with a total length of 5.0 kilometers and 10 meters wide which is 100% accomplished.

For information and record.

FOR. ANASTACIO A. SANTOS, MPA

RECORDS	
4/9	n
RELEASED BY:	
DATE:	TIME:



Republic of the Philippines
Department of Environment and Natural Resources
MIMAROPA Region
COMMUNITY ENVIRONMENT AND NATURAL RESOURCES OFFICE

May 04, 2023

MEMORANDUM

FOR : The CENR Officer

THRU : The Deputy CENR Officer

FROM : The Enforcement and Monitoring Section

SUBJECT : SUBMISSION OF ACCOMPLISHMENT REPORT ON THE
FIRELINE CONSTRUCTED WITHIN THE JURISDICTION OF
CENRO SABLAYAN OCCIDENTAL MINDORO.

In compliance with CY 2023 target on the identification, mapping and monitoring of fire prone areas which include fireline establishment along graduated NGP sites. The site was 2013 NGP graduated area awarded to Samahang Magsasaka ng Sitio Tug-uilan Association Inc c/o Nestor Daluson with an area of 76 hectares and Talabaan Farmers Association/Samahang Magsasaka ng Sitio Tug-uilan Association, Inc c/o Eduardo Maligaya, with 80 hectares planted with different species such as Cashew, Narra and Gmelina.

The aforementioned NGP sites are situated Northwest of Mamburao, about 12.4 kilometres from PENR office and 5.2 kilometers from the community of Indigenous People (IP) of Iraya Tribe. It can be reached thru hiking about two (2) hours crossing Tug-uilan river, trail with steep slopes and rugged terrains.

The construction of fireline was started on March 06, 2023 and finished on April 21, 2023, with approximate length of 5.0 kilometers with 10 meters width.


Attached are the geo-tagged photos and digitized map showing the fireline constructed along the peripheral of NGP 2013.

For your information and record.


MARY GRACE C. ROBLES



Republic of the Philippines
Department of Environment and Natural Resources
MIMAROPA Region
COMMUNITY ENVIRONMENT AND NATURAL RESOURCES OFFICE



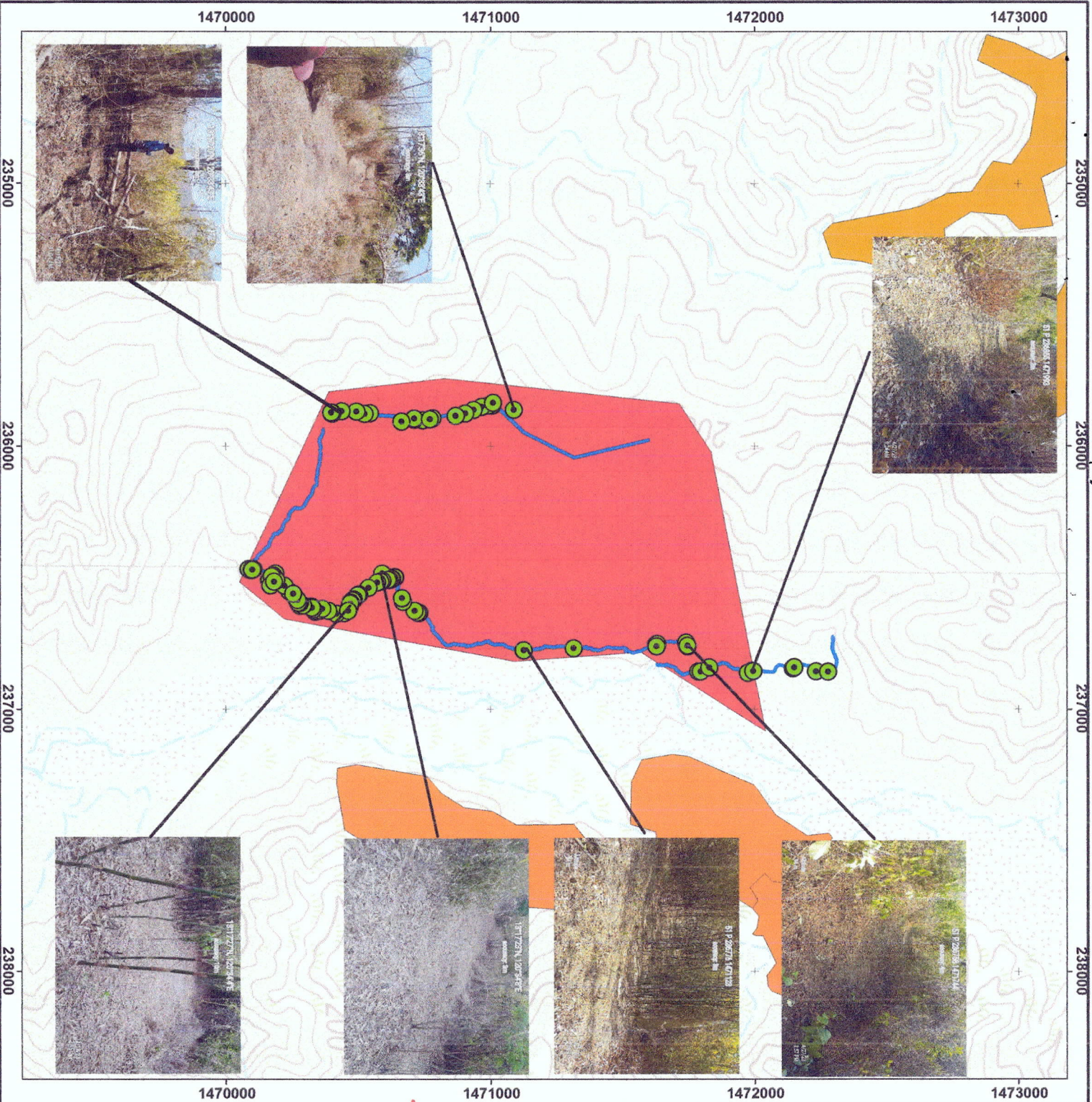
National Road, Brgy. Sto. Niño, Sablayan, Occidental Mindoro
E-mail: cenrosablayan@denr.gov.ph



Republic of the Philippines
Department of Environment and Natural Resources
MIMAROPA Region
COMMUNITY ENVIRONMENT AND NATURAL RESOURCES OFFICE


PHOTO DOCUMENTATION





ESTABLISHED FIRELINES IN IDENTIFIED FIRE-PRONE AREAS FOR CY 2023 WITHIN GRADUATED NGP SITE

Located at:
Barangay : Tugilian, Tayaman
Municipality : Mamburao
Province : Occidental Mindoro
Region : MIMAROPA



LEGEND:

- Location of geotagged Photos
- Established Fireline - 5 Kilometers
- NGP Sites**
- 2013
- 2016
- 2021

LOCATION MAP



Notes:

We hereby certify that this is the correct map through GPS survey of the area established firelines in the identified fire-prone area within the graduated NGP sites in Barangay Tayaman, Mamburao as described herein.

This map was prepared based from submitted compilation of sketch and other reference available in the office.

Prepared by:

ALLAN L. CALIANO
Forest Ranger, GIS Operator

Reviewed by:

ISAAC S. GIMOD
DMR IV

Noted by:
FOR ANASTACIO A. SANTOS, MPA
CEIN Officer