



MAY 18 2023

**MEMORANDUM**

FOR : The Regional Executive Director  
1515 DENR by the Bay Bldg., Roxas Boulevard,  
Brgy. 668, Ermita, Manila

THRU : The Assistant Regional Director  
For Technical Services

FROM : The PENR Officer

SUBJECT : SUBMISSION OF COMPLETE SURVEY RETURNS (GARY VILLARAM)

Submitted herewith are the complete Survey Returns of Lot 2184, PLS-33 surveyed by Mary Dominique B. Lavadia for Gary Villaram situated at Barangay Ilin Proper, San Jose, Occidental Mindoro with a total area of 17,453 Sq. m. for Inspection, Verification and Approval of Surveys (IVAS).

In regards to this, attached here are the following survey returns listed below:

- a. Survey Plan
- b. 3 copies of Transmittal Form duly signed and sealed by the GE
- c. Duly signed and sealed Fieldnotes Cover and Fieldnotes Inside
- d. Traverse Computation
- e. Lot Data Computation (Original and Duplicate Copy)
- f. 3 copies of Survey Order
- g. 4 copies of Investigation/Ocular Inspection Report duly signed by the LMI and LMO III of CENRO
- h. Survey Notification Letter duly signed and sealed by the GE
- i. Geodetic Engineer's Certificate duly signed and sealed by the GE
- j. 1 copy of TD (Reference)
- k. 1 copy of Plan (Reference)

For your evaluation and approval.

“For and in the absence of the OIC, PENRO”

  
**ABE R. FRANCISCO**

**Chief, Management Services Division**

TSD-RPS  
05-17-2023

So. Pag-asa, Brgy. Payompon, Mamburao, Occidental Mindoro  
Email address: penroocc.mindoro@denr.gov.ph



Republic of the Philippines  
Department of Environment and Natural Resources  
MIMAROPA Region  
**COMMUNITY ENVIRONMENT AND NATURAL RESOURCES OFFICE**

MAR 24 2023

**MEMORANDUM**

FOR : The Regional Executive Director  
DENR-MIMAROPA Region  
Ermita, Manila

THRU : The OIC, PENR Officer  
DENR-PENRO, Mamburao,  
Occidental Mindoro

FROM : The CENR Officer



SUBJECT : SUBMISSION OF SURVEY RETURNS OF LOTS COVERED  
BY SURVEY ORDER NO. 2020-023 OF CENRO SAN JOSE,  
OCCIDENTAL MINDORO

Respectfully submitted is the survey returns of 14 Residential lots and 1 Agricultural lot surveyed under the Public Land Survey (PLS) and covered by Survey Order No. 2022-02 and 2022-08 of CENRO San Jose, Occidental Mindoro, to wit:

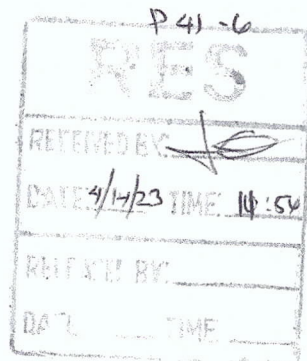
No	Claimant	Lot No.	Kind of Survey	Location	Area (sq.m)	No. of Lots
1.	Gary Villaram	2184, Pls-33	Subdivision	Ilin Proper, San Jose, Occidental Mindoro	17,453	15
Total						15

For your verification and approval.

  
**EFREN L. DELOS REYES**



Brgy: Labangan, San Jose, Occidental Mindoro  
Tel. Number (043) 457- 0236 / (043) 742-6627  
Email: cenrosanjose@denr.gov.ph







Republic of the Philippines  
Department of Environment and Natural Resource  
**PROVINCIAL ENVIRONMENT AND NATURAL RESOURCES OFFICE**  
MIMAROPA Region

MAY 18 2023

**MEMORANDUM**

FOR : The Regional Executive Director  
1515 DENR by the Bay Bldg., Roxas Boulevard,  
Brgy. 668, Ermita, Manila

THRU : The Assistant Regional Director  
For Technical Services

FROM : The PENR Officer

SUBJECT : SUBMISSION OF COMPLETE SURVEY RETURNS (GARY VILLARAM)

Submitted herewith are the complete Survey Returns of Lot 2184, PLS-33 surveyed by Mary Dominique B. Lavadia for Gary Villaram situated at Barangay Ilin Proper, San Jose, Occidental Mindoro with a total area of 17,453 Sq. m. for Inspection, Verification and Approval of Surveys (IVAS).

In regards to this, attached here are the following survey returns listed below:

- a. Survey Plan
- b. 3 copies of Transmittal Form duly signed and sealed by the GE
- c. Duly signed and sealed Fieldnotes Cover and Fieldnotes Inside
- d. Traverse Computation
- e. Lot Data Computation (Original and Duplicate Copy)
- f. 3 copies of Survey Order
- g. 4 copies of Investigation/Ocular Inspection Report duly signed by the LMI and LMO III of CENRO
- h. Survey Notification Letter duly signed and sealed by the GE
- i. Geodetic Engineer's Certificate duly signed and sealed by the GE
- j. 1 copy of TD (Reference)
- k. 1 copy of Plan (Reference)

For your evaluation and approval.

"For and in the absence of the OIC, PENRO"

  
ABE R. FRANCISCO

Chief, Management Services Division

TSD-RPS  
05-17-2023

So. Pag-asa, Brgy. Payompon, Mamburao, Occidental Mindoro  
Email address: penroocc.mindoro@denr.gov.ph



Republic of the Philippines  
Department of Environment and Natural Resources  
MIMAROPA Region  
**COMMUNITY ENVIRONMENT AND NATURAL RESOURCES OFFICE**

MAR 24 2023

**MEMORANDUM**

FOR : The Regional Executive Director  
DENR-MIMAROPA Region  
Ermita, Manila

THRU : The OIC, PENR Officer  
DENR-PENRO, Mamburao,  
Occidental Mindoro

FROM : The CENR Officer

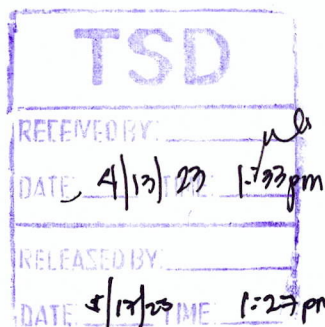
SUBJECT : SUBMISSION OF SURVEY RETURNS OF LOTS COVERED  
BY SURVEY ORDER NO. 2020-023 OF CENRO SAN JOSE,  
OCCIDENTAL MINDORO

Respectfully submitted is the survey returns of 14 Residential lots and 1 Agricultural lot surveyed under the Public Land Survey (PLS) and covered by Survey Order No. 2022-02 and 2022-08 of CENRO San Jose, Occidental Mindoro, to wit:

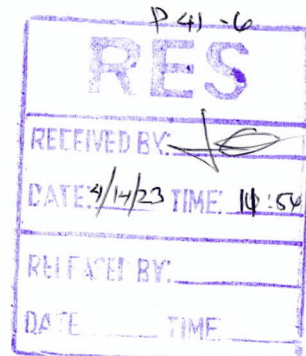
No	Claimant	Lot No.	Kind of Survey	Location	Area (sq.m)	No. of Lots
1.	Gary Villaram	2184, Pls-33	Subdivision	Ilin Proper, San Jose, Occidental Mindoro	17,453	15
Total						15

For your verification and approval.

  
**EFREN L. DELOS REYES**



Brgy: Labangan, San Jose, Occidental Mindoro  
Tel. Number (043) 457- 0236 / (043) 742-6627  
Email: cenrosanjose@denr.gov.ph







MAY 18 2023

**MEMORANDUM**

FOR : The Regional Executive Director  
1515 DENR by the Bay Bldg., Roxas Boulevard,  
Brgy. 668, Ermita, Manila

THRU : The Assistant Regional Director  
For Technical Services

FROM : The PENR Officer

SUBJECT : SUBMISSION OF COMPLETE SURVEY RETURNS (GARY VILLARAM)

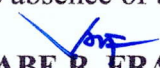
Submitted herewith are the complete Survey Returns of Lot 2184, PLS-33 surveyed by Mary Dominique B. Lavadia for Gary Villaram situated at Barangay Ilin Proper, San Jose, Occidental Mindoro with a total area of 17,453 Sq. m. for Inspection, Verification and Approval of Surveys (IVAS).

In regards to this, attached here are the following survey returns listed below:

- a. Survey Plan
- b. 3 copies of Transmittal Form duly signed and sealed by the GE
- c. Duly signed and sealed Fieldnotes Cover and Fieldnotes Inside
- d. Traverse Computation
- e. Lot Data Computation (Original and Duplicate Copy)
- f. 3 copies of Survey Order
- g. 4 copies of Investigation/Ocular Inspection Report duly signed by the LMI and LMO III of CENRO
- h. Survey Notification Letter duly signed and sealed by the GE
- i. Geodetic Engineer's Certificate duly signed and sealed by the GE
- j. 1 copy of TD (Reference)
- k. 1 copy of Plan (Reference)

For your evaluation and approval.

“For and in the absence of the OIC, PENRO”

  
**ABE R. FRANCISCO**  
Chief, Management Services Division

TSD-RPS  
05-17-2023

So. Pag-asa, Brgy. Payompon, Mamburao, Occidental Mindoro  
Email address: penroocc.mindoro@denr.gov.ph



Republic of the Philippines  
Department of Environment and Natural Resources  
MIMAROPA Region  
**COMMUNITY ENVIRONMENT AND NATURAL RESOURCES OFFICE**

MAR 24 2023

**MEMORANDUM**

FOR : The Regional Executive Director  
DENR-MIMAROPA Region  
Ermita, Manila

THRU : The OIC, PENR Officer  
DENR-PENRO, Mamburao,  
Occidental Mindoro

FROM : The CENR Officer



SUBJECT : SUBMISSION OF SURVEY RETURNS OF LOTS COVERED  
BY SURVEY ORDER NO. 2020-023 OF CENRO SAN JOSE,  
OCCIDENTAL MINDORO

Respectfully submitted is the survey returns of 14 Residential lots and 1 Agricultural lot surveyed under the Public Land Survey (PLS) and covered by Survey Order No. 2022-02 and 2022-08 of CENRO San Jose, Occidental Mindoro, to wit:

No	Claimant	Lot No.	Kind of Survey	Location	Area (sq.m)	No. of Lots
1.	Gary Villaram	2184, Pls-33	Subdivision	Ilin Proper, San Jose, Occidental Mindoro	17,453	15
Total						15

For your verification and approval.

  
**EFREN L. DELOS REYES**



Brgy: Labangan, San Jose, Occidental Mindoro  
Tel. Number (043) 457- 0236 / (043) 742-6627  
Email: cenrosanjose@denr.gov.ph

