



Republic of the Philippines
Department of Environment and Natural Resources
Provincial Environment and Natural Resources Office

MIMAROPA Region

Bgy. Sta. Monica, Puerto Princesa City, Palawan

E-mail: penropalawan@denr.gov.ph

Telfax No. (048) 433-5638 / (048) 433-5638

DENR MIMAROPA
RECORDS SECTION
RECEIVED

MAR 10 2023

☐ INCOMING ☒ OUTGOING
BY: March 2, 2023
TIME: *from* DATE NO. _____

MEMORANDUM

FOR : The Regional Executive Director
DENR MIMAROPA
1515 DENR By the Bay Bldg., Roxas Boulevard,
Barangay 668, Ermita, Manila

THRU : The OIC, ARD for Technical Services

FROM : The Provincial Environment and
Natural Resources Officer

SUBJECT : **PROGRESS REPORT ON MANGROVE ASSESSMENT /
MONITORING AT BGY. MANLAG, EL NIDO, PALAWAN
(SITE 2)**

Respectfully forwarded is the Memorandum dated February 21, 2023 of CENRO
Taytay, Palawan regarding on the above subject.

This serves as **Means of Verification (MoV)** for the target activities of 2023.

For information and record.

For the PENRO

Rhega
RONIE B. GANDEZA
DMO IV/OIC-CHIEF TSD
In-Charge, Office of the PENRO



DENR-PALAWAN
PENRO-RECORDS
RELEASED

By: *Rhega*
Date: *2023-550* CN: _____
06 MAR 2023



Republic of the Philippines
Department of Environment and Natural Resources
Region IV- MIMAROPA

COMMUNITY ENVIRONMENT AND NATURAL RESOURCES OFFICE

by the National Highway, Poblacion, Taytay, Palawan 5312

Contact No.: 09265059335 (Globe) / 09121713889 (Smart)

Email address: cenrotaytay@denr.gov.ph

DENR CENRO
PALAWAN RECORDS
RECEIVED

February 21, 2023

MEMORANDUM

BY: [Signature]
DATE: 22 FEB 2023

FOR : The Provincial Environment and Natural Resources Officer- Palawan

FROM : The Community Environment and Natural Resources Officer

SUBJECT : **ACCOMPLISHMENT REPORT ON ACTIVITY PER WFP
El Nido-Taytay Managed Resource Protected Area (ENTMRPA)**

Activity: Monitoring of Corals, Mangroves and Seagrass				
Performance Indicator: Hectarage of habitats per PA monitored (Mangroves)				
Frequency of submission: Quarterly report				
Current submission: Memo report of Assistant Protected Area Superintendent/PMF Jenuel P. Casel dated February 17, 2023 (CN 1087 in the eDATS) submitting the report on mangrove assessment/monitoring at Barangay Manlag, Taytay, Palawan for Protected Area Management Office of El Nido-Taytay Managed Resource Protected Area (ENTMRPA).				
Attachment: 1. Memo report of CMEMP E.O Mariel M. Paladan dated February 15, 2023. Based on the report, the assessment/monitoring on the site is done up to 76.6 hectares only at the moment. There were threats observed and monitored in the area. 2. Photo documentation (2 pages)				
Gender & Development (GaD) data	Male = 4	Female = 1	LGBTQ+ = 0	Prefer not to say = 0
Age Grouping	60 and above	18-59	17 and below	TOTAL
	0	5	0	5
Environmental Management System (EMS Compliance)	<ul style="list-style-type: none">✓ Compliant to 5S organization techniques (SORT – keep only necessary items, SET IN ORDER – arrange items to promote efficient workflow, SHINE – clean the work area so it is neat and tidy, STANDARDIZE – set standards for a consistently organized workplace and SUSTAIN – maintain and review standard)✓ Organizing of travel to maximize conveyance and observance of speed limit to practice the minimized used of fuel✓ Carpooling✓ No single use of plastic			

Instruction: PAMO is reminded that before the activity of monitoring, there should first be the assessment as basis of establishing the monitoring blocks. The submitted documentary (reports and photos) is only an information meantime on the activity and not the result of assessment and monitoring.

This shall form as part of the **Means of Verification (MoV)** on the activity. Please confirm your receipt hereof. Thank you.

DENR CENRO
TAYTAY, PALAWAN
RELEASED

BY: [Signature]
DATE: FEB 21 2023 798

CONRADO M. CORPUZ



Republic of the Philippines
Department of Environment and Natural Resources
Region IV- MIMAROPA
COMMUNITY ENVIRONMENT AND NATURAL RESOURCES OFFICE
by the National Highway, Poblacion, Taytay, Palawan 5312
Contact No.: 09265059335 (Globe) / 09121713889 (Smart)
Email address: cenrotaytay@denr.gov.ph

**DENR CENRO
PALAWAN RECORDS
RECEIVED**

February 21, 2023

MEMORANDUM

BY: [Signature]
DATE: 02-21-2023 CN 23-1669

FOR : The Provincial Environment and Natural Resources Officer- Palawan
FROM : The Community Environment and Natural Resources Officer
SUBJECT : **ACCOMPLISHMENT REPORT ON ACTIVITY PER WFP
El Nido-Taytay Managed Resource Protected Area (ENTMRPA)**

Activity: Monitoring of Corals, Mangroves and Seagrass				
Performance Indicator: Hectarage of habitats per PA monitored (Mangroves)				
Frequency of submission: Quarterly report				
Current submission: Memo report of Assistant Protected Area Superintendent/PMF Jenuel P. Casel dated February 17, 2023 (CN 1087 in the eDATS) submitting the report on mangrove assessment/monitoring at Barangay Manlag, Taytay, Palawan for Protected Area Management Office of El Nido-Taytay Managed Resource Protected Area (ENTMRPA).				
Attachment: 1. Memo report of CMEMP E.O Mariel M. Paladan dated February 15, 2023. Based on the report, the assessment/monitoring on the site is done up to 76.6 hectares only at the moment. There were threats observed and monitored in the area. 2. Photo documentation (2 pages)				
Gender & Development (GaD) data	Male = 4	Female = 1	LGBTQ+ = 0	Prefer not to say = 0
Age Grouping	60 and above	18-59	17 and below	TOTAL
	0	5	0	5
Environmental Management System (EMS Compliance)	<ul style="list-style-type: none">✓ Compliant to 5S organization techniques (SORT – keep only necessary items, SET IN ORDER – arrange items to promote efficient workflow, SHINE – clean the work area so it is neat and tidy, STANDARDIZE – set standards for a consistently organized workplace and SUSTAIN – maintain and review standard)✓ Organizing of travel to maximize conveyance and observance of speed limit to practice the minimized used of fuel✓ Carpooling✓ No single use of plastic			

Instruction: PAMO is reminded that before the activity of monitoring, there should first be the assessment as basis of establishing the monitoring blocks. The submitted documentary (reports and photos) is only an information meantime on the activity and not the result of assessment and monitoring.

This shall form as part of the **Means of Verification (MoV)** on the activity. Please confirm your receipt hereof. Thank you.

**DENR CENRO
TAYTAY, PALAWAN
RELEASED**

BY: [Signature]
DATE: FEB 21 2023 CN 798

CONRADO M. CORPUZ



Republic of the Philippines
Department of Environment and Natural Resources
MIMAROPA Region
Community Environment and Natural Resources
EL NIDO-TAYTAY MANAGED RESOURCE PROTECTED AREA
Calle Real, Barangay Masagana, El Nido, Palawan, 5313
Telephone No. 048-716-0674
Email: entmrpa@gmail.com


February 17, 2023

MEMORANDUM

FOR : The Community Environment and Natural Resources Officer
Taytay, Palawan

FROM : The Protected Area Superintendent
El Nido-Taytay Managed Resource Protected Area

SUBJECT : PROGRESS REPORT ON MANGROVE ASSESSMENT/MONITORING AT BGY. MANLAG, EL NIDO, PALAWAN (SITE 2)



Respectfully forwarded is the report dated February 15, 2023 of CMEMP Extension Officer regarding on the above subject. This pertains to the target activity 001 monitoring of mangroves per Protected Area (PA) under Marine Protected Area Strengthening and Networking.


Please be informed that on February 9, 2023 this office together with Municipal Environment Office (MENRO) conducted mangrove assessment/monitoring at Bgy. Manlag, El Nido, Palawan. Based on the report, the assessment/monitoring within the site is not yet finished covering 76.6 hectares.

Furthermore, upon monitoring some threats were observed which are mangrove cuttings, abandoned crab traps, fishponds, and slash and burn. Hence, this office recommends to inform Barangay Local Government Unit (BLGU) and conduct in-depth investigation on the observed threats to prevent anthropological disturbances within the PA.

This serves us a milestone activity within the target.

For information and record.

For the PASu;



JENUEL P. CASEL
Asst. Protected Area Superintendent/
Park Maintenance Foreman



Republic of the Philippines
Department of Environment and Natural Resources
MIMAROPA Region
Community Environment and Natural Resources
EL NIDO-TAYTAY MANAGED RESOURCE PROTECTED AREA
Calle Real, Barangay Masagana, El Nido, Palawan, 5313
Telephone No. 048-716-0674
Email: entmrpa@gmail.com

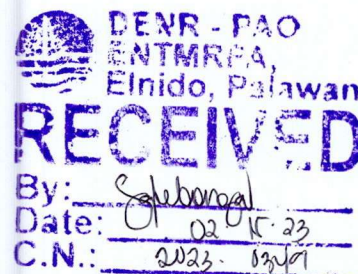
February 15, 2023

MEMORANDUM

FOR : The Protected Area Superintendent
El Nido- Taytay Managed Resource Protected Area

FROM : CMEMP Extension Officer
El Nido- Taytay Managed Resource Protected Area

SUBJECT : PROGRESS REPORT ON MANGROVE ASSESSMENT /MONITORING AT BGY. MANLAG, EL NIDO, PALAWAN (SITE 2)



This pertains to the target activity 001 Monitoring of Mangroves per PA under Marine Protected Area Strengthening and Networking of El Nido-Taytay Managed Resource Protected Area (ENTMRPA) – Protected Area Management Office (PAMO).

Please be informed that on February 9, 2023 the undersigned conducted mangrove assessment/monitoring at Bgy. Manlag, El Nido, Palawan (Site 2) together with Park Ranger Bret Hart Sanogal, Steven John Andao, Ryan Cacacha, and John Everette Pable. It was also participated by Municipal Environment and Natural Resources Office (MENRO).

Furthermore, the assessment/monitoring of mangrove in site 2 is not yet done up to extent of mangrove area within the site covering 76.6 hectares. Moreover, there were threats observed during the activity such as mangrove cuttings, abandoned crab traps, fishponds, and slash and burn. Therefore, the team recommends to inform the Barangay Local Government Unit (BLGU) and conduct in-depth investigation on the observed threats within the area.

This serves us a milestone activity within the target.

For information and record.


MARIEL M. PALADAN

PHOTO DOCUMENTATION



CERTIFICATION

I hereby certify that the above photos were true and correct and taken during the conduct of activity.



MARIEL M. PALADAN
CMEMP Extension Officer



Mangrove cutting.



First fish pond documented within the mangrove area of Brgy. Manlag.



Second fish pond documented within the mangrove area of Brgy. Manlag.



Nine (9) abandoned Crab traps recorded.

CERTIFICATION

This is to certify that the above photos were true and correct and taken during the Habitat Surveillance of Threats and Damages of No. of Sites Surveyed with Potential or Existing Pressures and Threats Identified under Protected Areas, Caves and Wetlands Development and Management Sub-Program for month of February 2023.


STEVEN JOHN B. ANDAO
 Park Ranger