



Republic of the Philippines
Department of Environment and Natural Resources
Provincial Environment and Natural Resources Office
MIMAROPA Region
Bgy. Sta. Monica, Puerto Princesa City, Palawan
E-mail: penropalawan@denr.gov.ph
Telfax No. (048) 433-5638 / (048) 433-5638

DENR MIMAROPA
RECORDS SECTION
RECEIVED

MAR 10 2023

☐ INCOMING ☐ OUTGOING
BY: *[Signature]* DATE NO.
TIME: *[Signature]*

March 03, 2023

MEMORANDUM

FOR : The Regional Executive Director
DENR-MIMAROPA Region
1515 DENR by The Bay Bldg., Roxas Blvd.
Barangay 668, Ermita, Manila

THRU : The OIC, ARD for Technical Services

FROM : The Provincial Environment and
Natural Resources Officer

SUBJECT : **REPORT ON THE EVALUATED ASSESSED AREAS WITH
CERTIFICATE OF STEWARDSHIP CONTRACTS (CSCs)
FORM THE MONTH OF JANUARY 2023 (CENRO TAYTAY,
PALAWAN)**

Respectfully forwarded is the memorandum dated February 01, 2023 from CENRO Taytay, Palawan with pertinent enclosures regarding the above – cited subject.

For information and record.

“For the PENRO”

[Signature]
RONIE B. GANDEZA
DMO IV/OIC-CHIEF TSD
In-Charge Office of the PENRO

DENR-PALAWAN
PENRO-RECORDS
RELEASED

By: *[Signature]*
Date: **06 MAR 2023** *[Signature]* **23-560**

MAR 06 2023 *[Signature]*



February 1, 2023

MEMORANDUM

FOR : The Provincial Environment and
Natural Resources Officer
Sta. Monica, Puerto Princesa City

FROM : The Community Environment and
Natural Resources Officer
Taytay, Palawan

SUBJECT : **REPORT ON THE EVALUATED/ASSESSED AREAS WITH
CERTIFICATE OF STEWARDSHIP CONTRACTS (CSCs) FOR THE
MONTH OF JANUARY 2023**

**DENR PENRO
PALAWAN RECORDS
RECEIVED**
BY: _____
DATE: _____ CN _____

Respectfully forwarded is the report dated January 16, 2023 of FT-II Zion S. Sunit, OIC-Chief CBFM Unit of this office, on the evaluated and assessed areas with Certificate of Stewardship Contract.


As of this date, we are submitting three (3) evaluated and assessed Certificates of Stewardship Contracts (CSC), which are all located at Sitio Tagali, Barangay Pamantolon, Taytay, Palawan.

Further, there are two (2) CSCs recommended for re-evaluation subject to a one (1) year grace period, and one (1) CSC holder recommended for cancellation for it falls within the Alienable & Disposable (A & D) area.

For information and record.

For and in the absence of CENRO:

**DENR CENRO
TAYTAY, PALAWAN
RELEASED**
BY: _____
DATE: 02/01/2023 242


MARIAN B. LACHICA
Engineer II
In Charge, Office of the CENRO

SUMMARY REPORT ON THE PERFORMANCE EVALUATION
OF CERTIFICATE OF STEWARDSHIP CONTRACT (CSC)
AS OF JANUARY 2023

Annex 1

OFFICE	NAME	AREA (hectares)	LOCATION	DATE ISSUED	RESULT OF EVALUATION			ACTION TAKEN BY THE REGION	REMARKS
					NUMERICAL RATING	RECOMMEND- ATION	REMARKS		
CENRO Taytay, Palawan	Ramon Herman / 04240141	3.0	Sitio Tagali, Barangay Pamantolon, Taytay, Palawan	January 17, 1984	32%	Cancellation	The whole area falls within A&D		
	Loreto Dalabajan/ 04240113	3.0	Sitio Tagali, Barangay Pamantolon, Taytay, Palawan	January 17, 1984	32%	Re-evaluation	The area falls within PA		
	Jose Dalabajan / 04240112	3.0	Sitio Tagali, Barangay Pamantolon, Taytay, Palawan	January 17, 1984	32%	Re-evaluation	The area falls within PA		




Republic of the Philippines
Department of Environment and Natural Resources
MIMAROPA Region
COMMUNITY ENVIRONMENT AND NATURAL RESOURCES OFFICE
5312 Taytay, Palawan
Email Address: cenrotaytaypal@yahoo.com.ph

January 16, 2023

MEMORANDUM

FOR : The Community Environment and Natural Resources Officer
THRU : The Chief, CDS
FROM : The OIC-Chief, CBFM Unit
SUBJECT : **REPORT ON THE CONDUCTED
EVALUATION/ASSESSMENT OF CERTIFICATE OF
STEWARDSHIP CONTRACT (CSC) OF MR. RAMON
HERMAN LOCATED AT SITIO TAGALI, BARANGAY
PAMANTOLON, TAYTAY, PALAWAN**



Respectfully submitting is the report of the undersigned on the above subject conducted on January 10, 2023. Please be informed that the undersigned, together with the CSC team and representative of the aforementioned barangay, conducted the performance assessment/evaluation of the CSC area of Mr. Ramon Herman. The holder is a beneficiary of Integrated Social Forestry Project of DENR under CSC No. 04240141 dated January 17, 1984 containing an area of 3.0 hectares located at Sitio Tagali, Barangay Pamantolon, Taytay, Palawan.

The site evaluation disclosed that the holder is already deceased and the management of the said area left to his son Mr. Felipe Herman which failed with the terms and conditions stipulated in the contract that obtained 32% rating. Further, based on the actual ground verification survey, the area is 0.71 hectare only and falls within the Alienable and Disposable (A&D) land and is outside the Malampaya Sound Protected Landscape and Seascape's (MSPLS) boundary. It is likewise within Sitio Maliao and not in Sitio Tagali of the said barangay which was stated in the holder's contract. Therefore, the CSC team recommends for the cancellation of the said contract and the holder's son or heir should apply for the patent in the area.

Attached are the accomplished performance evaluation form, geotagged photos and map of the said CSC area.

For information, record and further instruction.




ZION S. SUNIT



PHOTO DOCUMENTATION

Photo showing the Certificate of Stewardship Contract area of Mr. Ramon Herman located at Sitio Maliao, Barangay Pamantolon, Taytay, Palawan.



CERTIFICATION

This is to certify that the above pictures were taken during the conduct of CSC evaluation at Sitio Tagali, Barangay Pamantolon, Taytay, Palawan on January 10, 2023.


ZION S. SUNIT

OIC-Chief, CBFM Unit/CSC Evaluation Team Leader



PHOTO DOCUMENTATION

Photo showing the Certificate of Stewardship Contract area of Mr. Ramon Herman located at Sitio Maliao, Barangay Pamantolon, Taytay, Palawan.



CERTIFICATION

This is to certify that the above pictures were taken during the conduct of CSC evaluation at Sitio Maliao, Barangay Pamantolon, Taytay, Palawan on January 10, 2023.

ZION S. SUNIT

OIC-Chief, CBFM Unit/CSC Evaluation Team Leader

**STEWARDSHIP AGREEMENT HOLDER
PERFORMANCE EVALUATION AND RATING SHEET**

REGION : MIMAROPA
 PENRO : PALAWAN
 CENRO : TAYTAY
 Name of CSC Holder : Ramon Kanan CS No.: 04240141
 Location :
 Sitio : Tasali/Mahiao
 Barangay : Panabuton
 Municipality : Taytay
 Province : Palawan

Area Granted : 3.0 (ha)
 Date Granted : January 17, 1984
 Status of the area : ☐ Converted to CBFM ☒ Not converted to CBFM

I. AREA DEVELOPMENT

1. Farm Area Development and Management

Farming Practices/Technologies (Please indicate location on the attached sketch map of the farmplot the developments/improvements made)

Farming Practices/Technologies	Percentage of Farm Area Covered	Crops Planted	Generated Benefits (good, fair, poor)
a. Agroforestry Farm Establishment			
b. Orchard and tree Plantation			
c. Agricrops			

2. FARM PROTECTION, CARE MAINTENANCE

Activities	Good	Fair	Poor
a. Forest Protection	8		
b. Fertilizer Application	3		
c. Pesticide Application	3		

REMARKS:

The holder is a beneficiary of Integrated Social Forestry Project of DENR under CSC No. 04240141 dated January 17, 1984 containing an area of 3.6 hectares located at Sitio Tagali, Barangay Pamantulan, Taytay Palawan.

The site evaluation that the holder is already deceased and the management of the said gift to his son Mr. Felipe Herman which failed with the terms and conditions stipulated in the contract that obtained a 32% rating. Further, based on the actual ground verification survey, that the area is 0.71 hectares only and falls within the Alienable and Disposable (AED) land and it is outside the Malampaya Sound Protected Landscape and Seascape (MSPLS) boundary. It is likewise within Sitio Mahai and not in Sitio Tagali of the said barangay which was stated in the holder's contract. Therefore, the CA team recommends for the cancellation of the said contract and the holder's son or heirs should apply for the patent in the area.

Felipe Herman
FELIPE HERMAN

CSC Holder Representative
Signature

January 10, 2023

Date

EVALUATORS:

ZION S. SUNIT
CBFM Desk Officer
Team Leader

JOJI E. LAURENTE
MENRO

HON. MERLINA B. NACASI
Punong Barangay

BIENVENIDO F. VEGUILLA III
Member

TIMOTEO B. MAGNAYE, JR.
Member

RODEL M. DORADO
Member

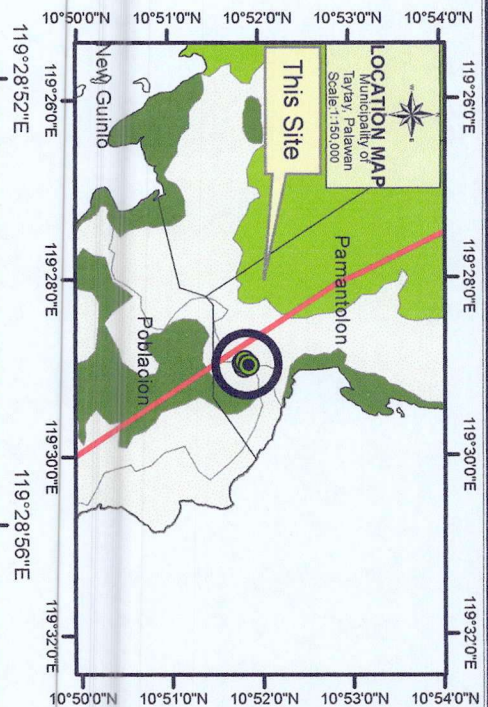
GERALD J. NAMOC
Member

ATTESTED BY:

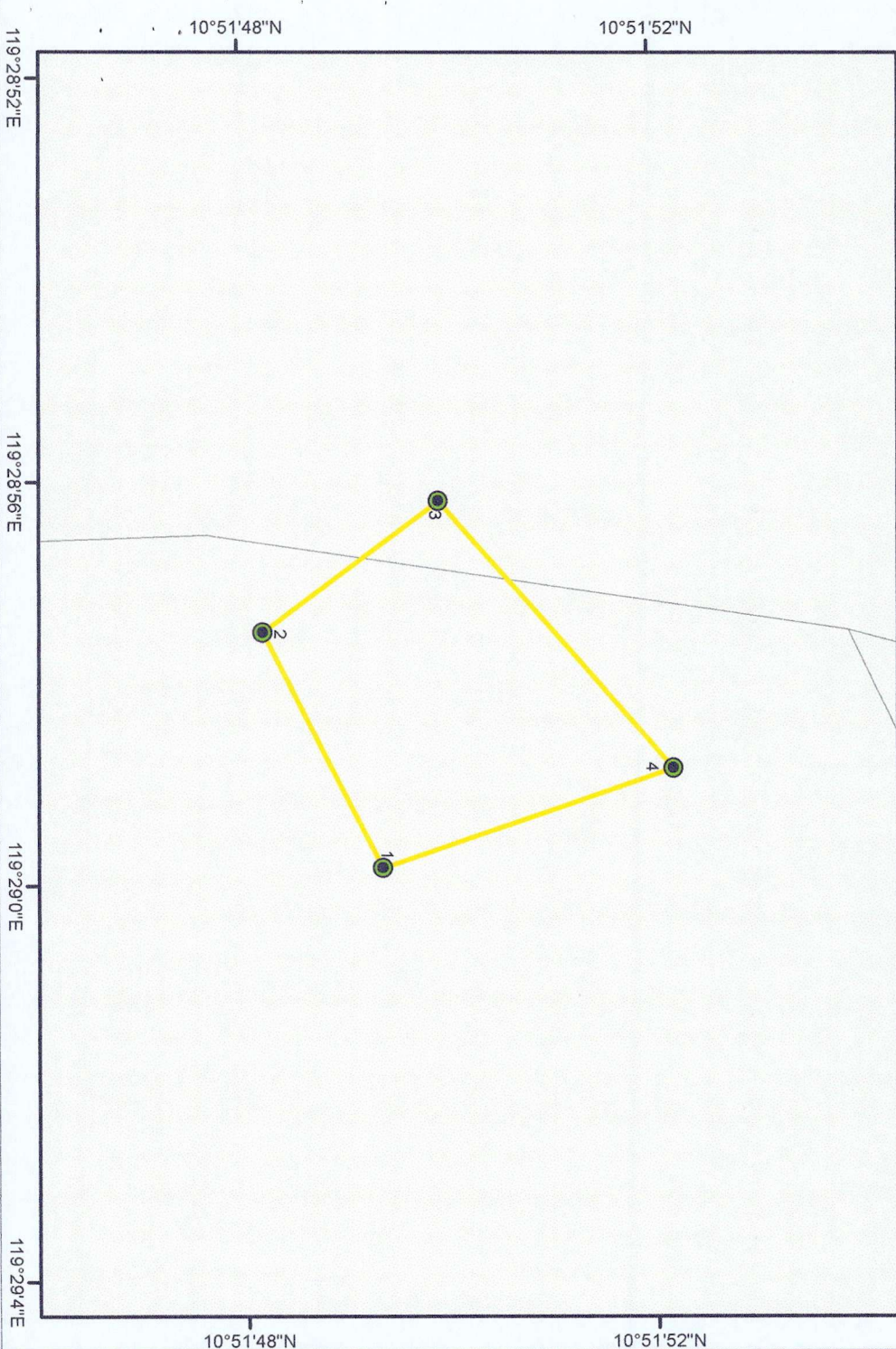
CONRADO M. CORPUZ
CENR- Officer

JAN 16 2023

Date



THE POINT GEOGRAPHIC COORDINATE	TECHNICAL DESCRIPTION					
	LONGITUDE			LATITUDE		
	DEGREES	MINUTES	SECONDS	DEGREES	MINUTES	SECONDS
119	28	59.52	10	51	49.356	
CORNER	DISTANCE	Direction	B E A R I N G			Direction e/w
			DEGREES	MINUTES	SECONDS	
TIE LINE		n/s				
1	79.07	S	63	47	19.04	W
2	65.48	N	36	52	11.63	W
3	106.06	N	49	35	25.96	E
4	91.11	S	18	52	8.40	E



SKETCH MAP SHOWING THE AREA COVERED BY CERTIFICATE OF STEWARDSHIP CONTRACT NO. 04240141 UNDER INTEGRATED SOCIAL FORESTRY PROGRAM OF RAMON HERMAN

SITIO : TAGALIMALIAO
BARANGAY : PAMANTOLON
MUNICIPALITY : TAYTAY
PROVINCE : PALAWAN
AREA : 0.71 HECTARE

Scale : 1:2,000
Projection: Universal Transverse Mercator Z50N
Datum: WGS 1984

Corner
 Area

MSPLS Boundary
 Political Boundary

Alienable & Disposable
 Forestland
 UPF



Republic of the Philippines
Department of Environment and Natural Resources
Region IV - MIMAROPA
Community Environment and Natural Resources Office
Taytay 5312, Palawan

CERTIFICATION

We hereby certify that this is the actual sketch map of the area under Stewardship Contract No. 04240141 of RAMON HERMAN under Integrated Social Forestry Program as described herein. This map was prepared based on the actual ground verification and other references available in this Office

Prepared/Digitized by:

Checked/Verified by:

Attested by:

ZION S. SUNIT
FT/IOIC-Chief, CBFM Unit

FOR: CLARISA P. PADOR
Chief, CDS/PASU, MSPLS

FOR: CONRADO M. CORPUZ
CENRD




Republic of the Philippines
Department of Environment and Natural Resources
MIMAROPA Region
COMMUNITY ENVIRONMENT AND NATURAL RESOURCES OFFICE
5312 Taytay, Palawan
Email Address: cenrotaytaypal@yahoo.com.ph

January 16, 2023

MEMORANDUM

FOR : The Community Environment and Natural Resources Officer
THRU : The Chief, CDS
FROM : The OIC-Chief, CBFM Unit
SUBJECT : **REPORT ON THE CONDUCTED
EVALUATION/ASSESSMENT OF CERTIFICATE OF
STEWARDSHIP CONTRACT (CSC) OF MR. JOSE
DALABAJAN LOCATED AT SITIO TAGALI, BARANGAY
PAMANTOLON, TAYTAY, PALAWAN**




Respectfully submitting is the report of the undersigned on the above subject conducted on January 10, 2023. Please be informed that the undersigned, together with the CSC team and representative of the aforementioned barangay, conducted the performance assessment/evaluation of the CSC area of Mr. Jose Dalabajan. The holder is a beneficiary of Integrated Social Forestry Project of DENR under CSC No. 04240112 dated January 17, 1984 containing an area of 3.0 hectares located at Sitio Tagali, Barangay Pamantolon, Taytay, Palawan.

The site evaluation disclosed that the holder died after the issuance of the Certificate of Stewardship Contract (CSC) and his siblings were not able to maintain the said area because of the accident happened to him which resulted with a low rating of 32% or failed. Further, based on the actual ground verification survey, the area falls inside the Malampaya Sound Protected Landscape and Seascape (MSPLS). Therefore, the CSC team recommends for the re-evaluation after one year of grace period given to the holder's siblings to develop the area.

Attached are the accomplished performance evaluation form, geotagged photos and map of the said CSC area.

For information, record and further instruction.


RODEL M. DORADO



Republic of the Philippines
Department of Environment and Natural Resources
MIMAROPA Region
COMMUNITY ENVIRONMENT AND NATURAL RESOURCES OFFICE
5312 Taytay, Palawan
Email Address: cenrotaytaypal@yahoo.com.ph

PHOTO DOCUMENTATION

Photo showing the Certificate of Stewardship Contract area of Mr. Jose Dalabajan located at Sitio Tagali, Barangay Pamantolon, Taytay, Palawan.



CERTIFICATION

This is to certify that the above pictures were taken during the conduct of CSC evaluation at Sitio Tagali, Barangay Pamantolon, Taytay, Palawan on January 10, 2023.

RODEL M. DORADO
Forster I/CSC Evaluation Team Member

**STEWARDSHIP AGREEMENT HOLDER
PERFORMANCE EVALUATION AND RATING SHEET**

REGION : MIMAROPA
 PENRO : PALAWAN
 CENRO : TAYTAY
 Name of CSC Holder : JOSE DALABATAN CS No.: 04240112
 Location :
 Sitio : Siti Pagali
 Barangay : Panamban
 Municipality : Taytay
 Province : Palawan

Area Granted : 3.0 (ha)
 Date Granted : January 17, 1984
 Status of the area : ☐ Converted to CBFM ☒ Not converted to CBFM

I. AREA DEVELOPMENT

1. Farm Area Development and Management

Farming Practices/Technologies (Please indicate location on the attached sketch map of the farmplot the developments/improvements made)

Farming Practices/Technologies	Percentage of Farm Area Covered	Crops Planted	Generated Benefits (good, fair, poor)
a. Agroforestry Farm Establishment			
b. Orchard and tree Plantation			
c. Agricrops			

2. FARM PROTECTION, CARE MAINTENANCE

Activities	Good	Fair	Poor
a. Forest Protection	8		
b. Fertilizer Application	3		
c. Pesticide Application	3		

REMARKS:

The holder is a beneficiary of Integrated Social Forestry of DENR under CSI no. 04240112 dated January 17, 1984 containing an area of 3.0 hectares located at Sitio Tagali, Barangay Pananabon, Taytay, Palawan.

The site evaluation disclosed that the holder did not after the issuance of the Certificate of Stewardship Contract (CSC) and his siblings were not able to maintain the area because of the accident happened to him which resulted with a low rating of 32% or failed. Further, based on the ground verification survey, the area falls inside the Malampaya Sound Protected Landscape and Seascape (MSPLS). Therefore, the CSI team recommends for the re-evaluation after one year grace of period given to the holder's sibling to develop the area.

Lenito T. Delabojan
CSC Holder Representative
Signature

January 10, 2023
Date

EVALUATORS:

ZION S. SUNIT
CBFM Desk Officer
Team Leader

JOJI E. LAURENTE
MENRO

HON. MERLINA B. NACASI
Punong Barangay

BIENVENIDO F. VEGUILLA III
Member

TIMOTEO B. MAGNAYE, JR.
Member

RODEL M. DORADO
Member

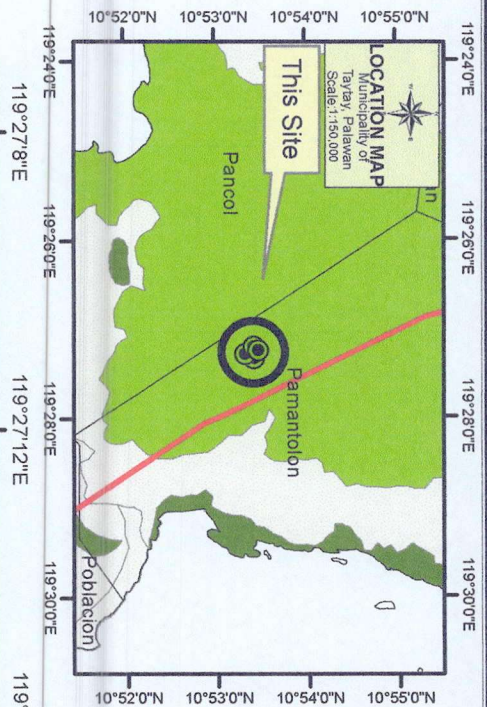
GERALD J. NAMOC
Member

ATTESTED BY:

CONRADO M. CORPUZ
CENR- Officer

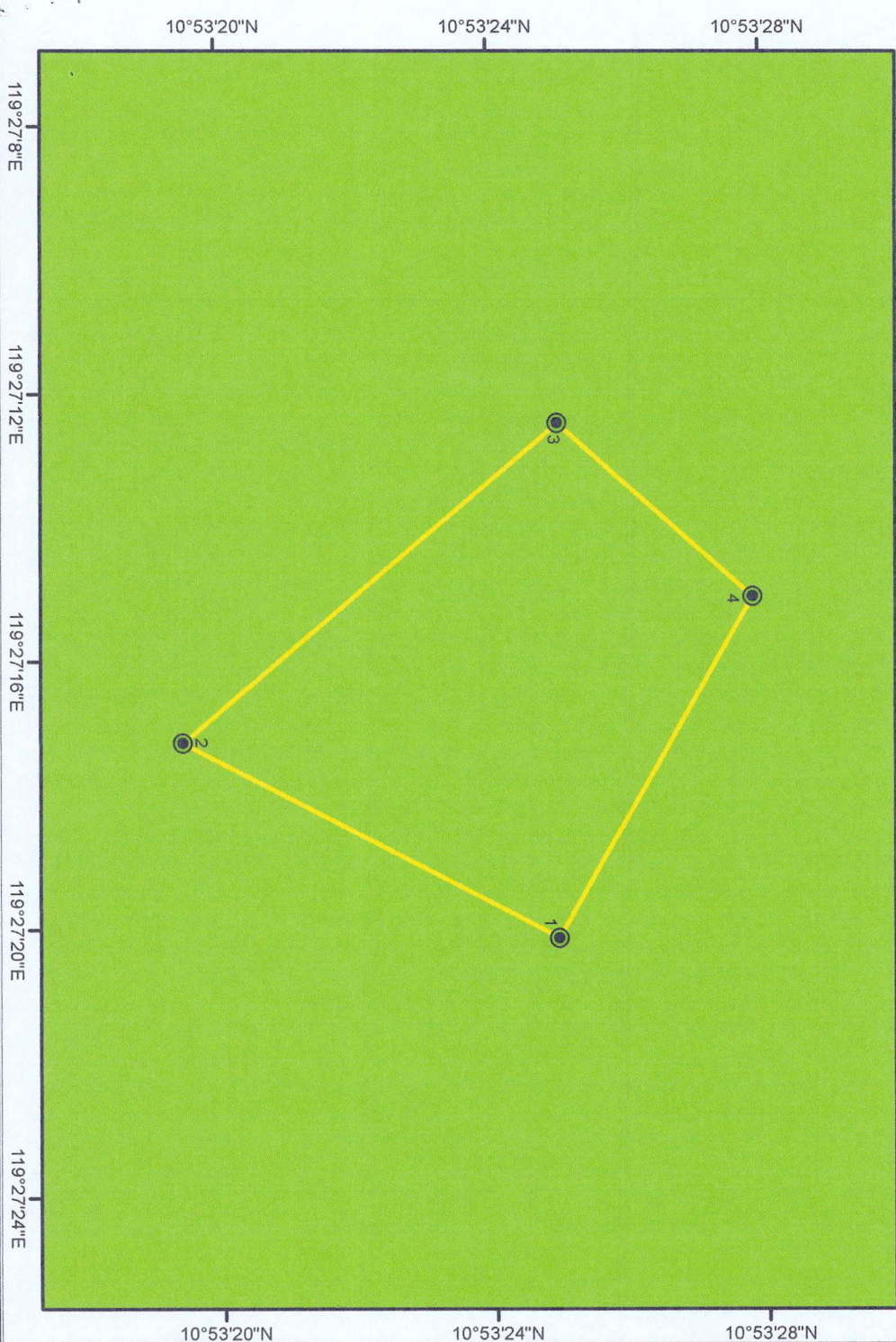
JAN 16 2023

Date



THE POINT GEOGRAPHIC COORDINATE	TECHNICAL DESCRIPTION				LATITUDE	
	DEGREES	MINUTES	SECONDS	DEGREES	MINUTES	SECONDS
CORNER	119	27	19.836	10	53	24.972
TIE LINE	DISTANCE	Direction	DEGREES	MINUTES	SECONDS	Direction
1	189.34	S	28	1	47.48	W
2	221.04	N	40	31	40.78	W
3	117.11	N	42	26	25.06	E
4	176.66	S	60	22	55.02	E

119°24'0"E 119°25'0"E 119°28'0"E 119°30'0"E
10°52'0"N 10°53'0"N 10°54'0"N 10°55'0"N
119°24'0"E 119°27'8"E 119°28'0"E 119°27'12"E 119°30'0"E
119°27'16"E 119°27'20"E 119°27'24"E



10°53'20"N 10°53'24"N 10°53'28"N
119°27'8"E 119°27'12"E 119°27'16"E 119°27'20"E 119°27'24"E

SKETCH MAP
SHOWING THE AREA COVERED BY
**CERTIFICATE OF STEWARDSHIP
CONTRACT**
NO. 04240112
UNDER
**INTEGRATED SOCIAL FORESTRY
PROGRAM**
OF
JOSE DALABAJAN

SITO : TAGALI
BARANGAY : PAMANTOLON
MUNICIPALITY : TAYTAY
PROVINCE : PALAWAN
AREA : 3.0 HECTARES

Scale : 1:3,000
0 20 40 80 120 160 Meters
Projection: Universal Transverse Mercator Z50N
Datum: WGS 1984

Legend

- Corner : MSPLS Boundary
- Area : Political Boundary

Land Classification

- Alienable & Disposable
- Forestland
- UPF



Republic of the Philippines
Department of Environment and Natural Resources
Region IV - MIMAROPA
Community Environment and Natural Resources Office
Taytay 5312, Palawan

CERTIFICATION

We hereby certify that this is the actual sketch map of the area under Stewardship Contract No. 04240112 of JOSE DALABAJAN under Integrated Social Forestry Program as described herein. This map was prepared based on the actual ground verification and other references available in this Office

Prepared/Digitized by:

Checked/Verified by:

Attested by:

ZION S. SUNIT
FT W/OIC-Chief CBFM Unit

FOR CLARISSA P. PADOR
Chief CDS/PSI, MSPLS

FOR CONRADO M. CORPUZ
CENRO




Republic of the Philippines
Department of Environment and Natural Resources
MIMAROPA Region
COMMUNITY ENVIRONMENT AND NATURAL RESOURCES OFFICE
5312 Taytay, Palawan
Email Address: cenrotaytaypal@yahoo.com.ph

January 16, 2023

MEMORANDUM

FOR : The Community Environment and Natural Resources Officer
THRU : The Chief, CDS
FROM : The OIC-Chief, CBFM Unit
SUBJECT : **REPORT ON THE CONDUCTED
EVALUATION/ASSESSMENT OF CERTIFICATE OF
STEWARDSHIP CONTRACT (CSC) OF MR. LORETO
DALABAJAN LOCATED AT SITIO TAGALI, BARANGAY
PAMANTOLON, TAYTAY, PALAWAN**

DENR-CENRO
TAYTAY, PALAWAN
RECEIVED
BY: 
DATE: 1.16.23 CH 0210

Respectfully submitting is the report of the undersigned on the above subject conducted on January 10, 2023. Please be informed that the undersigned, together with the CSC team and representative of the aforementioned barangay conducted the performance assessment/evaluation of the CSC area of Mr. Loreto Dalabajan. The holder is a beneficiary of Integrated Social Forestry Project of DENR under CSC No. 04240113 dated January 17, 1984 containing an area of 3.0 hectares located at Sitio Tagali, Barangay Pamantolon, Taytay, Palawan.

The site evaluation disclosed that the holder has failed with the terms and conditions stipulated in the contract which obtained a 32% rating. Accordingly, the area was formerly planted with Cashew, however, the said commodity has been destroyed by the termites because it was not maintained by the holder due to family problem. Further, based on the actual ground verification survey the area falls inside the Malampaya Sound Protected Landscape and Seascape (MSPLS). Therefore, the CSC team recommends for the re-evaluation after one year of grace period given to the holder to develop the area.

Attached are the accomplished performance evaluation form, geotagged photos and map of the said CSC area.



For information, record and further instruction.


ZION S. SUNIT



PHOTO DOCUMENTATION

Photo showing the Certificate of Stewardship Contract area of Mr. Loreto Dalabajan located at Sitio Tagali, Barangay Pamantolon, Taytay, Palawan.



CERTIFICATION

This is to certify that the above pictures were taken during the conduct of CSC evaluation at Sitio Tagali, Barangay Pamantolon, Taytay, Palawan on January 10, 2023.

ZION S. SUNIT

OIC-Chief, CBFM Unit/CSC Evaluation Team Leader

**STEWARDSHIP AGREEMENT HOLDER
PERFORMANCE EVALUATION AND RATING SHEET**

REGION : MIMAROPA
 PENRO : PALAWAN
 CENRO : TAYTAY
 Name of CSC Holder : LORETO DABAJAN CS No.: 04240113
 Location :
 Sitio : Sitio Tagali, I
 Barangay : San. Pambutan
 Municipality : Taytay
 Province : Palawan
 Area Granted : 3.0 (ha)
 Date Granted : January 17, 1984
 Status of the area : ☐ Converted to CBFM ☒ Not converted to CBFM

I. AREA DEVELOPMENT

1. Farm Area Development and Management

Farming Practices/Technologies (Please indicate location on the attached sketch map of the farmplot the developments/improvements made)

Farming Practices/Technologies	Percentage of Farm Area Covered	Crops Planted	Generated Benefits (good, fair, poor)
a. Agroforestry Farm Establishment			
b. Orchard and tree Plantation			
c. Agricrops			

2. FARM PROTECTION, CARE MAINTENANCE

Activities	Good	Fair	Poor
a. Forest Protection	8		
b. Fertilizer Application	3		
c. Pesticide Application	7		

REMARKS:

The holder is a beneficiary of Integrated Rural Forestry Project under CSE no. 04240113 dated January 13, 1984 containing an area of 3.0 Hectare located at Jito Tagak, Barangay Panantilon, Taytay, Palawan.

The site evaluation disclosed that the Rolder has failed with the terms and conditions stipulated in the contract which obtained a 32% rating. Accordingly, the area was formerly planted with Cashew, however, the said Commodity has been destroyed by the termites because it was not maintained by the Rolder due to family problem. Further, based on the actual ground verification survey the area falls within the Malinao-paya Sound Protected Landscape and Seascape (MSPLS). Therefore, the CHA team recommends for the re-evaluation after one year cycle of project over to the Rolder to develop the area.

Sanjay T Dalabajar
CSC Holder Representative
Signature

January 10, 2023
Date

EVALUATORS:

ZION S. SUNIT
CBFM Desk Officer
Team Leader

JOJI E. LAURENTE
MENRO

HON. MERLINA B. NACASI
Punong Barangay

BIENVENIDO F. VEGUILLA III
Member

TIMOTEO B. MAGNAYE, JR.
Member

RODEL M. DORADO
Member

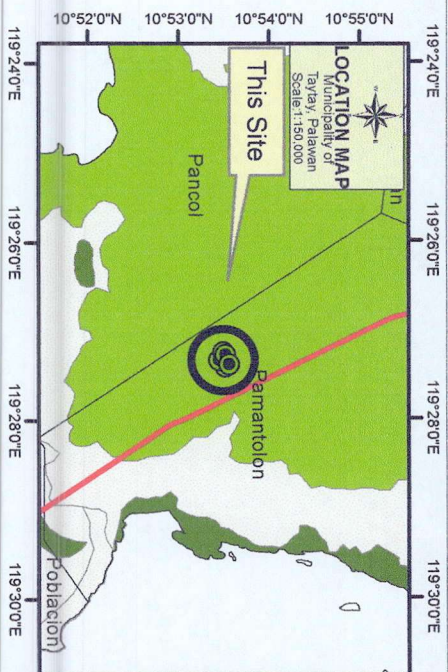
GERALD J. NAMOC
Member

ATTESTED BY:

CONRADO M. CORPUZ
CENR- Officer

JAN 16 2023

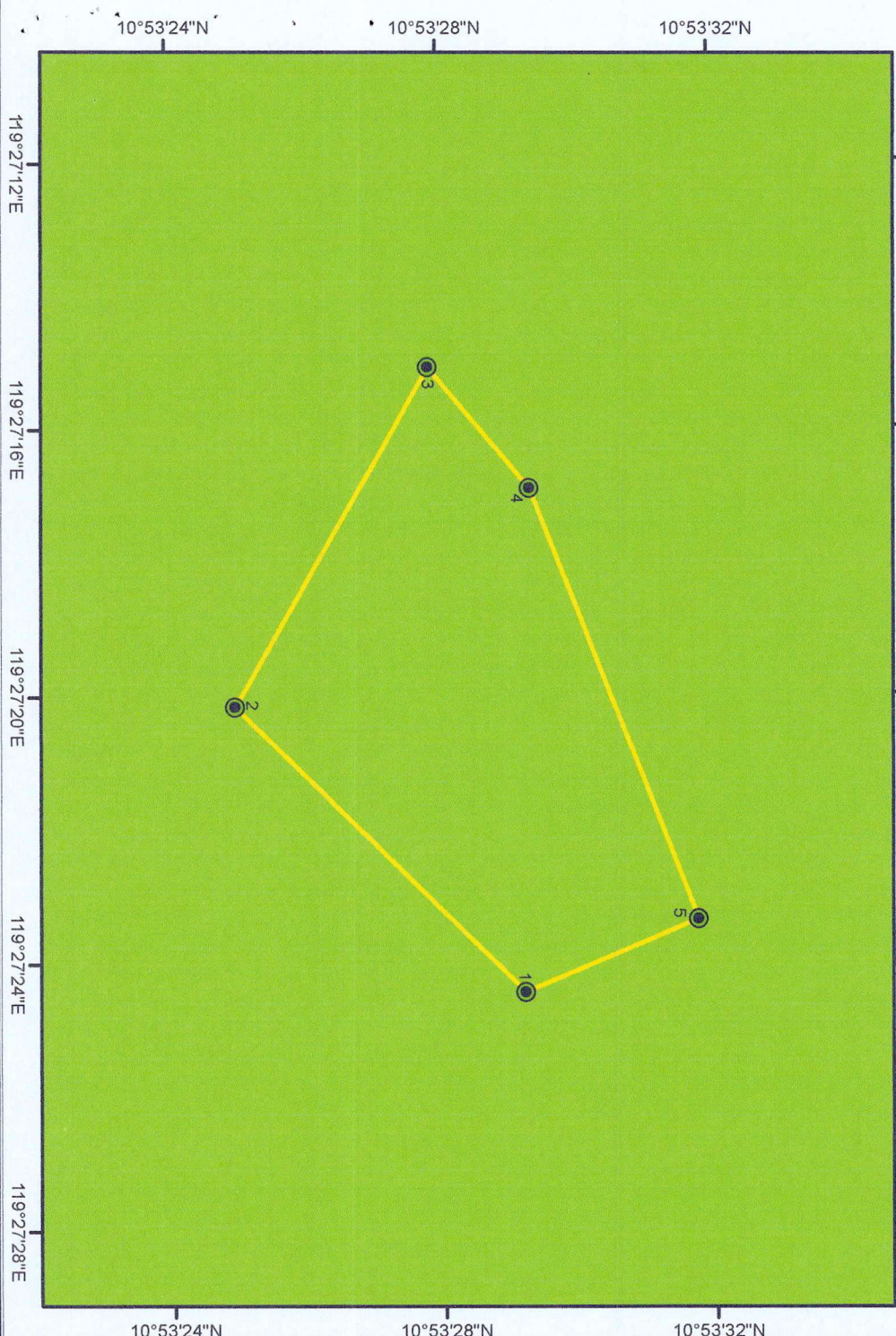
Date _____



119°24'0"E 119°26'0"E 119°28'0"E 119°30'0"E
10°52'0"N 10°53'0"N 10°54'0"N 10°55'0"N

THE POINT GEOGRAPHIC COORDINATE	TECHNICAL DESCRIPTION				LATITUDE	
	DEGREES	MINUTES	SECONDS	DEGREES	MINUTES	SECONDS
119	27	24.12	10	53	29.22	
CORNER	DISTANCE	Direction n/s	B E A R I N G		Direction e/w	
			DEGREES	MINUTES		
TIE LINE						
1	182.89	S	45	14	30.31	W
2	176.66	N	60	22	55.02	W
3	70.97	N	50	37	59.19	E
4	209.33	N	69	18	56.74	E
5	84.12	S	22	54	20.77	E

119°27'12"E 119°27'16"E 119°27'20"E 119°27'24"E 119°27'28"E



10°53'24"N 10°53'28"N 10°53'32"N
119°27'12"E 119°27'16"E 119°27'20"E 119°27'24"E 119°27'28"E

SKETCH MAP SHOWING THE AREA COVERED BY **CERTIFICATE OF STEWARDSHIP** **CONTRACT** NO. 04240113

INTEGRATED SOCIAL FORESTRY **PROGRAM**

LORETO DALABAJAN

SITIO : TAGALI
BARANGAY : PAMANTOLON
MUNICIPALITY : TAYTAY
PROVINCE : PALAWAN
AREA : 3.0 HECTARES

Scale : 1:3,000
0 20 40 80 120 160 Meters
Projection: Universal Transverse Mercator Z50N
Datum: WGS 1984

Legend

- Corner
- Area
- MSPLS Boundary
- Political Boundary

Land Classification

- Alienable & Disposable
- Forestland
- UPF



Republic of the Philippines
Department of Environment and Natural Resources
Region IV - MIMAROPA
Community Environment and Natural Resources Office
Taytay 5312, Palawan

CERTIFICATION

We hereby certify that this is the actual sketch map of the area under Stewardship Contract No. 04240113 of LORETO DALABAJAN under Integrated Social Forestry Program as described herein. This map was prepared based on the actual ground verification and other references available in this Office

Prepared/Digitized by:

Checked/Verified by:
FT M/OIC-Chief OFEM Unit
FOR. CLARISA P. PADOR
Chief, CDS/PASu, MSPLS

Attested by:

FOR. CONRADO M. CORPUZ
CENTRO