



Republic of the Philippines
Department of Environment and Natural Resources
MIMAROPA Region

PROVINCIAL ENVIRONMENT AND NATURAL RESOURCES OFFICE

Bgy. Sta. Monica, Puerto Princesa City, Palawan

Telfax No. (048) 434 - 8791

Email Add: penropalawan@denr.gov.ph

**DENR MIMAROPA
RECORDS SECTION
RECEIVED**
MAR 10 2023
☐ INCOMING ☐ OUTGOING
BY: pen DATE NO. _____
TIME: _____

March 3, 2023

MEMORANDUM

FOR : The Regional Executive Director
DENR MIMAROPA Region
1515 DENR By the Bay Building, Roxas Boulevard,
Barangay 668, Ermita, Manila

THRU : The OIC, ARD for Technical Services

FROM : The Provincial Environment and
Natural Resources Officer

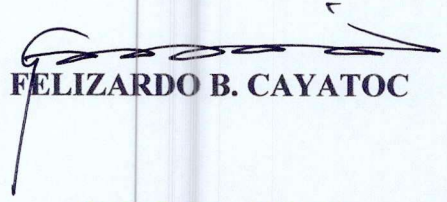
SUBJECT : ACCOMPLISHMENT REPORT ON ACTIVITY PER WFP
(COMPLIANCE MONITORING ON FOREST LAND USE
AGREEMENT FOR TOURISM (FLAGT) PURPOSE IN
PANGULASIAN ISLAND, BARANGAY BEBELADAN, EL
NIDO, PALAWAN)

Respectfully forwarded is the memorandum of CENRO Taytay, Palawan dated February 8, 2023 and February 20, 2023 respectively relative the above subject.

CENRO Taytay conducted the compliance monitoring activity on February 2, 2023 on Forest Land Use Agreement for Tourism (FLAGT) with FLAGT No. 12302030-009 located at Pangulasian Island, Brgy. Bebeladan, El Nido, Palawan.

The proponent paid the Annual Government Share (AGS) for CY 2023 dated December 1, 2022 with O.R. No. 6391157 F amounting to Php75,000.00

For information and further instruction.


FELIZARDO B. CAYATOC

Copy Furnished:
CENRO Taytay, Palawan
<cenrotaytay@denr.gov.ph>
KVE/MES Doc. No. 2023-1677

**DENR-PALAWAN
PENRO-RECORDS
RELEASED**
By: phen
Date: 05 MAR 2023 CN: 2023-539



Republic of the Philippines
Department of Environment and Natural Resources
Region IV- MIMAROPA

COMMUNITY ENVIRONMENT AND NATURAL RESOURCES OFFICE

5312 Taytay, Palawan
by the National Highway, Poblacion, Taytay, Palawan
email: cenrotaytay@denr.gov.ph
Contact Nos: 0912-171-3889 (Talk and Text) 0926-505-9335 (TM)

**DENR PENRO
PALAWAN RECORDS
RECEIVED**

February 20, 2023

MEMORANDUM

BY: [Signature]
DATE: 02-28-2023 CN: 23/677

FOR : The Provincial and Natural Resources Officer-Palawan
FROM : The Community Environment and Natural Resources Officer
SUBJECT : **ACCOMPLISHMENT REPORT ON ACTIVITY PER WFP**

Activity: Compliance monitoring of tenure or permit holder				
Performance Indicator: Monitoring report with recommendation/endorsed to the Regional Office through the PENRO (FLAgT=8, SIFMA=1, and SAPA=2)				
Frequency of submission: 2 FLAgT for 1 st Quarter; 3 FLAgT and 1 SAPA for second Quarter; and 3 FLAgT, 1 SIFMA, and 1 SAPA for third Quarter				
Current submission: Memorandum dated February 8, 2023 of the Compliance Monitoring Team led by the Unit Chief, Forester II Donna C. Tabernilla received as CN 1065 in the eDATS with the recommendations.				
Attachment: photo documentation, map, and the accomplished Compliance Monitoring Sheet for Forestry Tenure (FLAgT)				
Gender and Development (GaD) data	Male = 1 Female - 2 LGBTQ+=0 Prefer not to say = 0 Note: The team was joined, however, by the CENRO, and two representatives of Regional Office who were male and female.			
Age Grouping	60 and above	18-59	17 and below	TOTAL
	1	5	0	6
Environmental Management System (EMS Compliance)	✓ Compliant to 5S organization techniques (SORT – keep only necessary items, SET IN ORDER – arrange items to promote efficient workflow, SHINE – clean the work area so it is neat and tidy, STANDARDIZE , and SUSTAIN – maintain and review standard) ✓ No single-use plastic waste during the whole activity			

This is our **Means of Verification (MoV)** on the activity. Please confirm your receipt hereof. Thank you.

**DENR CENRO
TAYTAY, PALAWAN
RELEASED**

BY: [Signature]
DATE: FEB 21 2023 CN: 781

CONRADO M. CORPUZ



Republic of the Philippines
Department of Environment and Natural Resources
MIMAROPA Region
COMMUNITY ENVIRONMENT AND NATURAL RESOURCES OFFICE
by the National Highway, Poblacion, Taytay, Palawan 5312
Mobile: 0926-505-9335 TM 0912-171-3889 TNT
Email: cenrotaytay@denr.gov.ph

February 8, 2023

MEMORANDUM

FOR : The Community Environment and
Natural Resources Officer
Taytay, Palawan

FROM : Compliance Monitoring Team

SUBJECT : **COMPLIANCE MONITORING ON FOREST LAND USE
AGREEMENT FOR TOURISM (FLAGT) PURPOSE IN
PANGULASIAN ISLAND, BARANGAY BEBELADAN, EL NIDO,
PALAWAN**

**DENR CENRO
TAYTAY, PALAWAN
RECEIVED**
BY: *Whe*
DATE: *02-16-23* CN *1065*

This pertains to the target for monitoring and evaluation of the implementation of ENR programs and projects including compliance with the existing policies and agreements under formulation and monitoring of ENR sector policies, plans, programs, and projects including the monitoring of existing Forest Land Use Agreement For Tourism (FLAgT) Purposes of this Office.

In view hereof, please be informed that on February 2, 2023 the personnel of this Office with the assistance of the representatives of tenure holder Ten Knots Philippines Incorporated monitored and evaluated the performance and effectiveness of management on Forest Land Use Agreement for Tourism (FLAgT) No. 12302030-009 located in Pangulasian Island, Barangay Bebeladan, El Nido, Palawan based on the terms and conditions stipulated in the agreement and performance evaluation sheet for forestry tenure at Pangulasian Island, Barangay Bebeladan, El Nido, Palawan. Hereunder are the findings and observations of the team, as follows:

1. That pursuant to DENR Administrative Order No. 2004-28 dated August 25, 2004 and other related laws and regulations, the Forest Land Use Agreement for Tourism (FLAgT) No. 12302030-0009 (Bathing Establishment was approved and awarded to Ten Knots Philippines Inc. on December 27, 2005 to be expired on December 30, 2030 covering an area of 50,000 square meters located at Pangulasian Island, Bebeladan, El Nido, Palawan.
2. That as per Memorandum dated July 27, 2021 of the Regional Executive Director, this Office was instructed to implement the New Annual Government Share of FLAgT No. DENR IV-MIMAROPA-12302030-009 amounting to Php 2,375,000.00 based on the re-evaluated user's fee in accordance with DAO 2004-28.
3. That due to advent of COVID-19 Pandemic, the Office of the Secretary through Memorandum dated March 4, 2022 suspended the implementation of New Annual Government Share and directed to apply the previous appraisal value or rate in the collection of fees and charges to all tenure instrument holders involved in tourism/ecotourism development projects and other tourism-dependent business
4. That holder is compliant in paying the annual government share. Based on records, the corporation paid the rental fee for Calendar Year 2023 dated December 1, 2022 with OR No. 6391157 F amounting to 75,000 Pesos. (*see Annex A*).
5. That, as to performance and effectiveness of management of the tenure holder, the following were strictly observed and implemented, to wit:

- a. Ecological Solid Waste Management and Hazardous Waste – the holder observed proper waste disposal. Hazardous waste such as used cooking oil and engine used oil is collected regularly by Bantay Kalikasan for proper disposal.
 - b. Sewage Treatment Plant (STP) is operational treating wastewater from lavatories and kitchens for re-use in lavatories.
 - c. Desalination Facility is operational for daily water needs other than drinking.
 - d. Energy Source - the holder has four (4) set of generators but using two (2) sets at a time. For environmental compliance, an air scrubber were employed to minimize if not to eliminate the emission.
 - e. Corporate Responsibility and Sustainability Program – the holder maintains conservation and protection over their approved area by conducting regular coastal cleanup and patrolling and tree planting. As evidence of these Corporate Social Responsibility and Sustainability Program is the lush mountain surrounding the area that being enjoyed by the tourists and the presence of wildlife, an indicator of rich biodiversity.
6. That, as to facilities, findings were following:
- a. That per site inspection, the villas, hotels and other structures are within the 40 meters easement zone which is prohibited under Article No. 51 of Presidential Decree 1067 also known as the Water Code of the Philippines that states *“banks of rivers and streams and the shores of the seas and lakes throughout their entire length and within a zone of three (3) meters in urban areas, twenty (20) meters in agricultural areas and forty (40) meters in forest areas, along their margins, are subject to the easement of public use in the interest of recreation, navigation, floatage, fishing, and salvage. No person shall be allowed to stay in this zone longer than what is necessary for recreation, navigation, floatage, fishing or salvage or to build structures of any kind.”*

However, the approved area has not yet subject to relocation and delineation survey to identify which structures fall on within the easement.

7. Other findings:

- a. The holder failed to delineate, mark and preserve the monuments and other landmarks indicating corners and outlines along the boundaries of the approved area.
- b. Establishment of trail, water storage facility and view deck outside the approved area which is prohibited under Section 17.1.3 of DAO 2004-28 that provides *“FLAgT may be suspended or canceled for occupation by FLAgT holder of an area greater or other than that covered by the management agreement”*.
- c. The FLAgT holder failed to present its annual report CY 2022 as to its compliance with the approved Comprehensive Development Management Plan (CDMP) as stipulated in section 15 of DAO 2004-28.

Recommendation


In view of the above findings and circumstances, the Compliance Monitoring Team respectfully recommends the following to wit;

- 1. Conduct a joint relocation and delineation survey in compliance with the memorandum dated May 19, 2021 of Regional Executive Director Maria Lourdes G. Ferrer. Subsequently, the identification of structures falls within the easement.

2. The Office to issue to Show Cause Order why should not the suspension or cancellation of FLAgT be imposed on FLAgT No. 12302030-009 based on Section 17.1.3 of DAO 2004-28 *"occupation of FLAgT Holder of an area greater or other than that covered by the management agreement"*?
3. Reiteration of the letter dated February 26, 2021 of this Office regarding application for appropriate tenurial instrument on the area occupied outside the approved FLAgT area and not covered by the management agreement.
4. Advise the tenure holder to submit their Annual Report for 2022.

Attached herewith are the accomplished performance evaluation form for forestry tenure, map, and photo documentation of the monitoring activity.

For information and further instruction.



FOR. RICHARD M. PARIÑAS
Forest Ranger



ELVIR C. BASE
Land Management Officer II



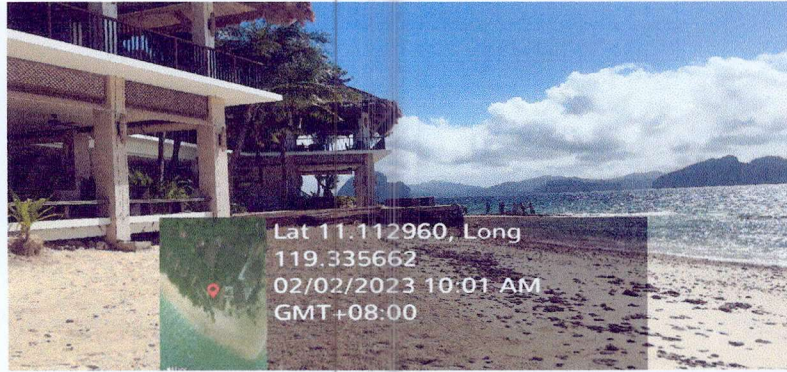
FOR. DONNA C. TABERNILLA
Forester II/ Chief, Compliance & Monitoring Unit



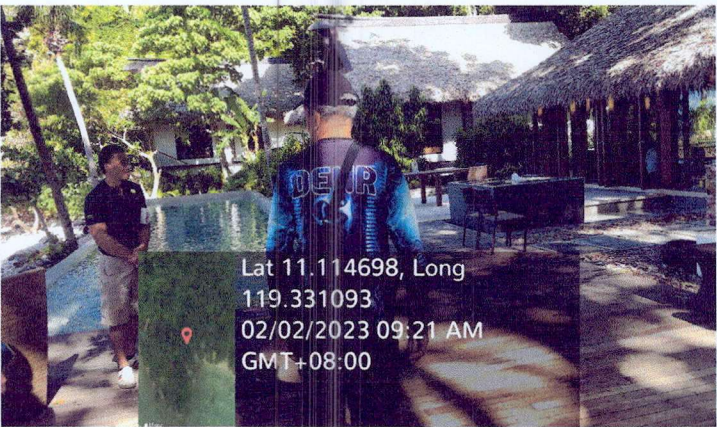
PHOTO DOCUMENTATION

a) Review of Documents

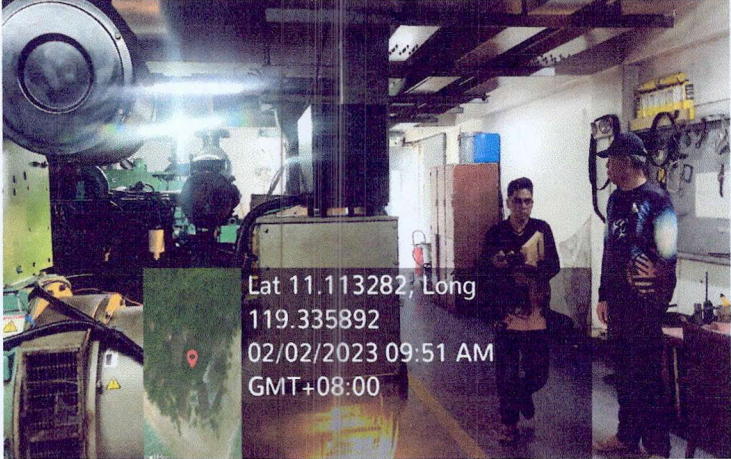


b) Site inspection






c. Generator sets




Air Scrubber

c. Sewage Treatment Plant (STP)



Storage of used engine oil and cooking oil

Monitor Lizard spotted within the approved area



COMPLIANCE MONITORING SHEET FOR FORESTRY TENURE (FLAgT)

Monitoring Date: February 2, 2022	Monitoring Time: 9:00 AM
-----------------------------------	--------------------------

A. BASIC INFORMATION:

Name of Company: Ten Knots Philippines Incorporated (TKPI)	
Location of Area (Sitio, Brgy, Mun): Pangulasian Island, Bebeladan, El Nido	Area in Sq. Meter: 50,000
Business Address: (email, messenger acct. & contact number) mlaririt@tenknots.com	
Amount of Annual Government Share: 75,000	Date Paid/OR No. 12/1/2022/ 6391157 F
Year of last evaluation (Per Section 16 of DAO 2002-28): 2022	
Nature of Land-use (Per Section 4 of DAO 2004-28: Bathing Establishment	
Tenure Instrument Number: DENR 4B-MIMAROPA-12302030-0009	Date of Issuance: 12/27/2005
Kind of Tenure Instrument: FLAgT	Expiry Date: 12/30/2030
Contact Person/Designation: Mariglo Laririt, Executive Director	
Name of Pollution Control Officer (PCO): JEFFREY MONROID	
PCO Accreditation No. COA No. 2021R4B00664	Effectivity: May 26, 2024
Contact No. 09159230857	Email: jmonroid@elnidoresorts.com

B. COMPLIANCE TO EXISTING ENR LAWS, RULES AND REGULATIONS:

Conditions	Yes	No	Remarks
1. NCIP/Cert. of Pre-Condition/ Date Issued		/	
2. Free and Prior Informed Consent/ Date Issued		/	
1. Compliant to ECC – PD 1586, Philippine Environmental Impact Assessment/ DAO 2003-30	/		
2. Compliant to RA 6969, Toxic and Hazardous Waste Act of 1999/ DAO 1992-29	/		
3. Compliant to RA 8749, Clean Air Act of 1999/ DAO 2000-81	/		
4. Compliant to RA 9003, Ecological Solid Waste Management Act of 2000/ DAO 2001-34	/		
5. Compliant to RA 9275 Clean Water Act of 2004/ DAO 2005-10	/		
6. Compliant to PD 705, Forestry Reform Code of the Philippines	/		
7. Compliant to Water Code of the Phil./ Article No. 51-PD 1067 (No Permanent Structures within Easement Zones) a) Within 3 meters in Urban Areas b) Within 20 meters in Agricultural (A&D) Areas c) Within 40 meters in Timberland Areas		/	Hotels and Villas falls within the 40 meters easement zone.

C. COMPLIANCE PURSUANT TO DENR ADMINISTRATIVE ORDER NO. 2004-28

Terms and Conditions	Response	
	Yes or No	Remarks
14.1. THE BOUNDARIES OF THE FLAGT AREA WAS DELINEATED AND MARKED ON THE GROUND WITHIN SIX (6) MONTHS FROM THE ISSUANCE OF THE AGREEMENT?	NO	
14.2. THE FLAGT HOLDER SUBMITTED THE SITE MANAGEMENT PLAN FOR THE PROTECTION OF THE ENVIRONMENT AND CONSERVATION OF THE AREA WITHIN 3 MONTHS FROM ISSUANCE.	YES	

Terms and Conditions	Response	
	Yes or No	Remarks
14.3. The holder secured the required Environmental Compliance Certificate (ECC) and other necessary permits prior the conduct of any activity in the area?	YES	
14.4. The holder utilized the area only for the purpose for which the FLAgT was granted. If the area was utilized for other purpose/s other than what was approved, is prior approval secured from the Secretary of his duly authorized representative?	YES	
14.5. In all instances, cutting of trees within the FLAgT area shall be subject to prior clearance by the DENR in accordance with existing rules and regulations. If there are cutting of trees, is prior clearance secured from DENR Secretary of his duly authorized representative?	YES	
14.6. Is the practice of Ecological Solid Waste Management properly observed and implemented? Is the Clean Water Act observed and followed (STP, Water Discharge Permit, etc)?	YES	
14.7. Is biodiversity in the area especially those identified as unique, rare and endangered species of flora and fauna strictly protected?	YES	
14.8. Is there any changes in the management, ownership or capital stock of the company or corporation or transfer of a majority of the stock or shares of the company or corporation as provided for in PD 705, as amended? If so, did the proponent immediately informed the RED or his/ her duly authorized representative?	NO	No changes in the management and ownership
14.9. The holder are willing to surrender to the RED of his/ her duly authorized representative the agreement if not to be renewed on the date of expiration, or if the holder is no longer interested in the area, or in case of cancellation, immediately after the effectivity of its cancellation?	YES	
14.10. Is the holder fully aware that in case of death of individual FLAgT holder, the heir(s) may apply for the transfer of FLAgT within ninety (90) days upon his/ her death?	YES	
14.11. Is the tenure holder aware that the FLAgT shall not be construed as permit to obstruct the free navigation of any stream, creek or river or marine coastal area adjoining or flowing through the area or to prohibit or interfere with the passage of people along such streams, creeks or rivers or banks thereof? Or to impeded the flow and ebb of the tide to and from the interior of the swamps?	YES	

D. IMPROVEMENTS INTRODUCED:

Type of Improvement Introduced	Approximate Value of Improvement	STATUS (permanent or temporary)		REMARKS
A. Current Year 2022				
1. Land	No Data			
2. Buildings	No Data			
3. Infra/Machineries	No Data			
4. Plantation	N/A			
5. Other Improvements	N/A			
B. Previous Years (_____)				
1. Land	No Data			
2. Buildings	No Data			
3. Infra/Machineries	No Data			
4. Plantation	N/A			
5. Other Improvements	N/A			

E. PAYMENT OF ANNUAL GOVERNMENT SHARE/ RENTAL/ FOREST FEES: (O.R. copy hereto attached)

Particulars	Amount	Official Receipt No.	Date Issued	Remarks (Indicate if updated or not)
Government Share/Rental	75, 000	6391157 F	December 1, 2022	Updated
Performance Bond				
Forest Charges				
Surcharges				

F. Other environmental, social activities by the holder (e.g. tree planting, coastal clean up, gift giving etc)




The management is regularly conducting coastal clean up.
--

G. FINDINGS AND RECOMMENDATIONS

a. The holder failed to delineate, mark and preserve the monuments and other landmarks indicating corners and outlines along the boundaries of the approved area.
b. Establishment of trail, water storage facility and view deck outside the approved area which is prohibited under Section 17.1.3 of DAO 2004-28 that provides “FLAgT may be suspended or canceled for occupation by FLAgT holder of an area greater or other than that covered by the management agreement”.
c. The FLAgT holder failed to present its annual report CY 2022 as to its compliance with the approved Comprehensive Development Management Plan (CDMP) as stipulated in section 15 of DAO 2004-28.
In view of the above findings and observations, the undersigned recommends the following: <ul style="list-style-type: none">• Conduct a joint relocation and delineation survey in compliance with the memorandum dated May 19, 2021 of Regional Executive Director Maria Lourdes G. Ferrer. Subsequently, the identification of structures falls within the easement.• The Office to issue to Show Cause Order why should not the suspension or cancellation of FLAgT be imposed on FLAgT No. 12302030-009 based on Section 17.1.3 of DAO 2004-28 “occupation of FLAgT Holder of an area greater or other than that covered by the management agreement”?• Reiteration of the letter dated February 26, 2021 of this Office regarding application for appropriate tenurial instrument on the area occupied outside the approved FLAgT area and not covered by the management agreement.• Advise the tenure holder to submit their Annual Report for 2022.

H. DETAILS AND SIGNATURE OF MONITORING TEAM:


WE HEREBY CERTIFY to the correctness of the data and information as contained herein to the best of our knowledge and belief.

Name	Position/Designation/Office	Signature
DONNA C. TABERNILLA	Forester II/Chief, Compliance and Monitoring	
ELVIE G. BASE	Land Management Officer II	
RICHARD M. PARIÑAS	Forest Ranger	

I. ATTACHMENT/S

(See attached photo or geo-tagged/map/and other documentations)

SUBSCRIBED AND SWORN to before me this 8th day of February, 2023 at Poblacion, Taytay, Palawan.


CONRADO M. CORPUZ
CENRO
Authorized Person to Administer Oath



**MAP SHOWING THE LOCATION OF
FLAG NO. 12302030-0009,
PANGULASIAN ISLAND,
BEBELADAN, EL NIDO, PALAWAN**

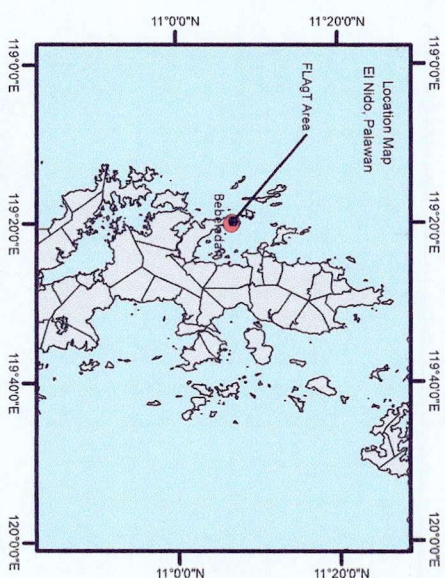


Projection: Universal Transverse Mercator Z50N
Datum: WGS 1984

SCALE: 1:7,000

Legend

- Structures/Facilities
- AREA OF FLAG NO. 12302030-0009



Prepared by:
Donna C. Tabernilla
DONNA C. TABERNILLA
Forester III/Chief, Monitoring Unit

Data Source: CENRO Taytay-El Nido, Palawan



ACCOUNTABLE FORM NO. 51-C
Revised January, 1992

(TRIPLICATE)



**Official Receipt
of the
Republic of the Philippines**

Nº 6391157 F

Date DEC 01 2022

Agency **DENR-CENRO TAYTAY, PALAWAN** Fund

Payor Eastman Kodak Co

Nature of Collection	Account Code	Amount
Grant-in-Aid from Govt.		P 750.00
PLGIP No. 1000-10		
PLGIP No. 1000-10		
PLGIP No. 1000-10		
PLGIP No. 1000-10		
PLGIP No. 1000-10		
PLGIP No. 1000-10		
(for 1972)		
TOTAL		P 750.00

Amount in Words

☐ Cash

Drawee
Bank

Number

Date _____

☐ Check☐ Money Order

Received the amount stated above.

MARY ANN D. BULAGAN
Fores Collecting Officer / SCDO

NOTE: Write the number and date of this receipt on the back of check or money order received.



Republic of the Philippines
Department of Environment and Natural Resources
MIMAROPA Region

COMMUNITY ENVIRONMENT AND NATURAL RESOURCES OFFICE

by the National Highway, Poblacion, Taytay, Palawan 5312

Mobile: 0926-505-9335 TM 0912-171-3889 TNT

Email: cenrotaytay@denr.gov.ph

January 16, 2023

MS. MARIGLO LARIRIT

Executive Director

Ten Knots Philippines, Inc.

Masagana, El Nido, Palawan

Madam,

Environmental Greetings!

Please be informed that a team from Regional Office will conduct an inspection, monitoring, and performance evaluation of the areas covered by the approved Forest Land Use Agreement for Tourism (FLAgT) Purposes within the jurisdiction of this Office on February 1-3, 2023.

On the same date, the CENRO Compliance Monitoring team of this office will simultaneously inspect, monitor, and evaluate the area covered by the FLAgT areas as part of the annual target on compliance monitoring of Forest tenurial instruments. The team will be headed by Chief of Compliance, Monitoring and Investigation Section DMO III Bibiana Lyn T. Aguha along with eight (8) others.

Moreover, respectfully requests the following documents during the inspection to wit;

1. Approved Comprehensive Development Management Plan (CDMP)
2. Annual Report (CY 2022);
3. Name/ Accreditation No./Date of Effectivity/Contact Number/Email of assigned Pollution Control Officer;
4. Updated Tax Declaration; and
5. List of environmental and social activities by the holder.

This is a courtesy notice and we will also be glad to receive a response from you. For clarification and queries please contact Forester Donna C. Tabernilla at the numbers above.

Thank you.

Yours,

DENR CENRO
TAYTAY, PALAWAN
RELEASED

BY:
DATE:

JAN 16 2023

Conrado M. Corpuz
1/18/2023
MNP1 - Control Office 2:22pm

CONRADO M. CORPUZ

Community of Environment of Natural
Resources Officer



MIMAROPA Region
COMMUNITY ENVIRONMENT AND NATURAL RESOURCES OFFICE
 by the National Highway, Poblacion, Taytay, Palawan 5312
 Mobile: 0926-505-9335 TM 0912-171-3889 TNT
 Email: cenrotaytay@denr.gov.ph

February 26, 2021

MS. MARIGLO LARIT

Director

Ten Knots Philippines Incorporated
 Bgy. Masagana, El Nido, Palawan

DENR GENRO
 TAYTAY, PALAWAN
 RELEASED

DATE: 3/1/2021 *fin* OR 0638

Ma'am,

Environmental Greetings!

This pertains to the findings in the inspection and evaluation of the Compliance Monitoring Team of this Office last year 2020 over the areas of Ten Knots Philippines Incorporated (TKPI) covered with Forest Land Use Agreement for Tourism (FLAgT) purposes.

Please be informed that the team found some structures constructed and developed by TKPI outside the approved FLAgT area namely:

- a. Approximately 761 meters trail, construction of view deck and water storage facility. These are outside of the area of approved FLAgT No. DENR IV-MIMAROPA - 1232030-0009 in Pangulasian Island, Barangay Bebeladan, EL Nido, Palawan,
- b. Approximately 129 meters trail outside the area of the approved FLAgT No. DENR IV- MIMAROPA - 1232030-0008 in Lagen Island, Barangay Aberawan, El Nido, Palawan and
- c. Bacuit Bay Development Corporation (BBDC) subsidiary of TKPI has structures outside the area of approved FLAgT No. DENR 4B-1232029-0002 and DENR 4B-1232029-0003 such as docking facilities, pathways and 32 villas.

In view hereof, you are hereby advised to file application for Special Use Agreement in Protected Area (SAPA) for the areas in Pangulasian Island and Lagen Island, El nido and Forest Land use Agreement for Tourism (FLAgT) purposes in area located in Apulit Island, Bgy. Maytegued, Taytay, Palawan. The government, through this Office, will also require you to pay occupational fee starting from the time these structures were introduced without prejudice to other reliefs brought by illegal occupation of the firm.

Ronald Pizarro 3/04/21
 TKPI - Admin. Officer, El Nido

ALAN L. VALLE
 Community Environment and
 Natural Resources Officer

Copy furnish

PAMO ENTMRPA, El Nido
 DENR Palawan, POC
 MIMAROPA Region, Ermita, Manila