



Republic of the Philippines
Department of Environment and Natural Resources
PROVINCIAL ENVIRONMENT AND NATURAL RESOURCES OFFICE
MIMAROPA Region

MAR 07 2023

MEMORANDUM

FOR : The Regional Executive Director
MIMAROPA Region
1515 by the Bay Building, Roxas Boulevard
Barangay 668, Ermita, Manila

THRU : The ARD, Technical Service Division

FROM : The OIC, PENR Officer

SUBJECT : **REPORT ON THE CY 2021 ENGP SITES AFFECTED BY
FIRE INCIDENT UNDER CENRO SABLAYAN,
OCCIDENTAL MINDORO JURISDICTION.**

Forward is the memorandum dated February 28, 2023 from CENRO Sablayan, Occidental Mindoro together with pertinent documents relative to the above-mentioned subject. As reported, there are 5 ENGP partners (family approached) totally damaged by fire of their plantation area with estimated cost of Seven Hundred Ninety-One Thousand and Two Hundred Pesos (P971,200.00)

For information and further instruction.


ERNESTO E. TAÑADA

CC: COA-Resident Auditor
PENRO Accountant

TSD/CDS:03/6/ 2023

So. Pag-asa, Brgy. Payompon, Mamburao, Occidental Mindoro
E-mail: tsdoccmin042@gmail.com / penroocc.mindoro@denr.gov.ph



Republic of the Philippines
Department of Environment and Natural Resources
MIMAROPA Region

Community Environment and Natural Resources Office
National Road, Brgy. Sto. Niño, Sablayan, Occidental Mindoro
E-mail: cenrosablayan@denr.gov.ph

RECORDS	
RECEIVED BY	DATE
DATE	TIME
RELEASED BY	DATE
DATE	TIME

FEB 28 2023

MEMORANDUM

FOR : The Regional Executive Director
DENR-MIMAROPA Region
Ermita Manila

THRU : The OIC PENR Officer
Mamburao, Occidental Mindoro

FROM : The CENR Officer

SUBJECT : **REPORT ON THE CY 2021 NGP SITES AFFECTED BY FIRE INCIDENT**

RECORDED
Date: 2-28-23
By: [Signature]

Respectfully submitted herewith is the Memorandum Report of Technical Support Staff Renalyn C. Rosete and reviewed/noted by Forester I/ENGP Coordinator regarding the fire incident last February 11, 2023 at 2:00 o'clock in the afternoon within the established plantation under NGP CY 2021 located at So. Sipuyo, Brgy. Pinagturilan, Sta. Cruz, Occidental Mindoro.

Table 1. NGP Sites Affected by Fire Incident

Name of NGP Partners	Location	Year	Area	Area Affected	No. of Seedlings Affected	Species	Amount of loss/damages
Ludio Samuro	So. Sipuyo, Brgy. Pinagturilan, Sta. Cruz, Occidental Mindoro	2021	10	10	5000	Fruit Trees	310, 000.00
Irinito Sablayan		2021	5	5	1020	Bamboo	103, 200.00
Rolly Porgara		2021	8	8	5000	Forest Trees	168, 000.00
Adan Magallon		2021	5	5	3125	Forest Trees	105, 000.00
Rommel Binyagan		2021	5	5	3125	Forest Trees	105,000.00
TOTAL			33	33	17, 270		791, 200.00

Based on the actual assessment and perimeter survey using GPS/Locus Map application the affected area was approximately Thirty Three (33) hectares with corresponding amount of loss or damaged of Seven Hundred Ninety One Thousand and Two Hundred Pesos (791, 200.00) respectively. The amount of damaged was computed based on

CDS	
RECEIVED BY	DATE
DATE	TIME
RELEASED BY	DATE
DATE	TIME

TSD	
RECEIVED BY	DATE
DATE	TIME
RELEASED BY	DATE
DATE	TIME



Republic of the Philippines
Department of Environment and Natural Resources
MIMAROPA Region

Community Environment and Natural Resources Office
National Road, Brgy. Sto. Niño, Sablayan, Occidental Mindoro
E-mail: cenrosablayan@denr.gov.ph

the unit cost of seedlings, plantation establishment and 1st and 2nd year maintenance & protection activities.

Considering the above-mentioned results of assessment on the affected area by fire incident and the corresponding amount of loss or damaged, it is hereby recommend for the rehabilitation of the established plantation particularly this 3rd year maintenance operation in order to maintain the required minimum 85% survival rate.

For your information and record.


For. ANASTACIO A. SANTOS, MPA



Republic of the Philippines
Department of Environment and Natural Resources
MIMAROPA Region
Community Environment and Natural Resources Office
National Road, Brgy. Sto. Niño, Sablayan, Occidental Mindoro
E-mail: cenrosablayan@denr.gov.ph

February 21, 2023

MEMORANDUM

FOR : The CENR Officer

THRU : The Forester I/NGP Coordinator

FROM : The Technical Support Staff

SUBJECT : **REPORT ON THE CY 2021 NGP SITES AFFECTED BY FIRE INCIDENT**

This pertains to the letter dated February 13, 2023 of Mr. Renato Abutan 2021 NGP partners regarding the fire incident within the CY 2021 Established Plantation located at Sitio. Sipuyo, Brgy. Pinagturilan, Sta. Cruz Occidental Mindoro.

Please be informed that on February 16, 2023 the undersigned together with the Chairpersons conducted assessment and perimeter survey on the area affected by fire incident to the following NGP Partners to wit:

Table 1. NGP Sites Affected by Fire Incident

Name of NGP Partners	Location	Year	Area	Area Affected	No. of Seedlings Affected	Species	Amount of loss/damages
Ludio Samuro	So. Sipuyo, Brgy. Pinagturilan, Sta. Cruz, Occidental Mindoro	2021	10	10	5000	Fruit Trees	310, 000.00
Irinito Sablayan		2021	5	5	1020	Bamboo	103, 200.00
Rolly Porgara		2021	8	8	5000	Forest Trees	168, 000.00
Adan Magallon		2021	5	5	3125	Forest Trees	105, 000.00
Rommel Binyagan		2021	5	5	3125	Forest Trees	105,000.00
TOTAL			33	33	17, 270		791, 200.00

Be informed also that the area of Mr. Renato Abutan who reported the said incident was not affected. Based on our conversation with the affected NGP partners, the established plantation was burned last February 11, 2023 at 2:00 o'clock in the afternoon. The area was established on CY 2021 and planted with various commodities such as bamboo, forest trees and fruit trees. Allegedly, the cause of fire incident of the area was Honey Bee collection (Pamumuhag ng Pulot). Unfortunately, the person responsible for the incident was not identified.



Republic of the Philippines
Department of Environment and Natural Resources
MIMAROPA Region

Community Environment and Natural Resources Office
National Road, Brgy. Sto. Niño, Sablayan, Occidental Mindoro
E-mail: cenrosablayan@denr.gov.ph

Further, based on the actual assessment and perimeter survey using GPS/Locus Map application the affected area was approximately Thirty Three (33) hectares with corresponding amount of loss or damaged of Seven Hundred Ninety One Thousand Two Hundred Pesos (791, 200.00) respectively. The amount of damaged was computed based on the unit cost of seedlings, plantation establishment activities and maintenance & protection activities.

Furthermore, on February 22, 2023 at about 10:15 in the morning, the undersigned together with Chairperson proceeded to Barangay Hall, Pinagturilan Sta. Cruz Occidental Mindoro to report the fire incident. Afterwards, we went to the Office of Bureau of Fire Protection at Sta. Cruz, Occidental Mindoro to report the fire incident and to secure certification regarding to the said incident.


The NGP partners of So. Sipuyo, Sta. Cruz, Occidental Mindoro apologize for the incident, however they promise that they will continue to conduct maintenance and protection activities in the area to avoid such kind of incident.

Considering the above-mentioned results of assessment on the affected area by fire incident and the corresponding amount of loss or damaged of Seven Hundred Ninety One Thousand Two Hundred Pesos (791, 200.00), the undersigned recommend for the rehabilitation of the established plantation in order to maintain the required minimum 85% survival rate.


Attached are the following documents to wit:

1. Letter dated February 13, 2023 of NGP partners;
2. Pagpapatunay ng Tanggapan ng Punong Barangay ng Pinagturilan, Sta. Cruz;
3. Certification of Bureau of Fire;
4. Map of the affected area; and
5. Geotag photos

For your information, record and reference.



RENALYN C. ROSETE

Reviewed and Noted by:


JACINTO O. CALINGAY JR.
For. /NGP Coordinator

February 13, 2023

Anastacio A. Santos
CENR. Officer
DENR. CENRO, Sablayan,
Occidental Mindoro.



Sir,

Isang mapagpalang araw po!

ako po si Renato Abutan, isa sa mga NBP family partner ng Sitio Sipuyo, Brgy. Pinagturilan, Sta. Cruz, Occidental Mindoro. Sumulat po ako sa inyong tanggapan upang ipagbigay alam na ang area ng NBP na nasasakupan ng taong 2021 at kasalukuyang may kontrata sa ikatlong taon ay nasunog noong February 11, 2023 ganap na ika-2 ng hapon. kung kayat kami po ay humihiling na mabisita ang aming area.

Umaasa po kami sa inyong pagtugon.

Gumagalang,

R.E
RENATO ABUTAN

HON. NOLIVIC C. PRIMERO

Punong Barangay

HON. MARY JANE D. PAREDES

Barangay Kagawad
Committee on Finance,
Appropriation and Womens

HON. MICHAEL M. AZURIN

Barangay Kagawad
Committee on Peace and Order,
Ethics

HON. NINO A. BERIDO

Barangay Kagawad
Committee on Health

HON. BENJAMIN V. ARENAS

Barangay Kagawad
Committee on Agriculture and
Tourism

HON. VERYNEL V. MELCHOR

Barangay Kagawad
Committee on Environment and
Natural Resources

HON. LIBRETO G. MELCHOR

Barangay Kagawad
Committee on Education

HON. KISTINO G. GARONG

Barangay Kagawad
Committee on Mangyan Affairs

HON. MARK KENNETH A.

AZURIN

Barangay Kagawad
Committee on Sports Development

LUZONICO B. MARQUEZ JR.

Barangay Secretary

FERMIN M. ARENAS

Barangay Treasurer

Republika ng Pilipinas
Lalawigan ng Kanlurang Mindoro
Bayan ng Santa Cruz



BARANGAY PINAGTURILAN

TANGGAPAN NG PUNONG BARANGAY

P A G P A P A T U N A Y

Para sa kaalaman ng lahat;

Ang katibayang ito ay isang pagpapatunay na sina LUDIO SAMURO, IRNITO SABLAYAN, ROLLY PORCARA, ADAN MAGALLON, at ROMMEL BINYAGAN pawang residente ng Barangay, Pinagturilan, Santa Cruz, Kanlurang Mindoro.

Pinatutunayan din ng tanggapan ito na sila ay nasunugan ng mga ss;

Area:	Age of	No. Of	Species	Cost	
Damage	Plantation	Seedlings			
10 hec.	3 yrs.	5,000	Cashew/chesa	310,000	
5 hec	3 yrs.	1,020	Kawayang Tink/Tiring	103,200	
8 hec	3 yrs.	5,000	narra	168,000	
5 hec	3 yrs.	3,125	nara	105,000	
5 hec	3 yrs.	3,125	narra	105,000	

Ang katibayang ito ay ipinagkaloob sa pangalang nabanggit sa itaas para sa anumang paggagamitan nito.

Ginawa at ipinagkaloob ngayong ika-22 ng Pebbrero, 2023 sa Barangay Pinagturilan, Santa Cruz, Kanlurang Mindoro.

Inihanda ni:

LUZONICO B. MARQUEZ JR.

Barangay Secretary

Pinatutunayang wasto:

HON. NOLIVIC C. PRIMERO

Punong Barangay

NOT VALID W/O DRY SEAL

276000

276200

276400

276600

TECHNICAL DESCRIPTION		
Corner	Easting	Northing
1	276290	1440957
2	276173	1441083
3	276134	1441046
4	276108	1441065
5	276113	1441116
6	276061	1441159
7	276104	1441222
8	276185	1441281
9	276308	1441333
10	276391	1441269
11	276499	1441186
12	276504	1441099
13	276460	1441055
14	276453	1440990
15	276447	1440989
16	276290	1440957

Lito Dangers

21-175109-0134-0009

Ludio Samoro

21-175109-0119-0010

21-175109-0128-0005

Maliksi Kamayan
21-175109-0012-0008

21-175109-0122-0008

Rolly Porgara



Republic of the Philippines
Department of Environment and Natural Resources
MILAROPA REGION
COMMUNITY ENVIRONMENT AND NATURAL RESOURCES OFFICE
National Rd. 697, Sta. Nina Subayan, Occidental Mindoro

LOCATION OF CY 2021 NGP SITE OF LUDIO SAMORO AFFECTED BY FIRE INCIDENT

UNIQUE ID 21-175109-0119-0010

Located at:

Barangay : Sipuyo, Pinagutiran
Municipality : Sta. Cruz
Province : Occidental Mindoro
Region : MILAROPA
Area : 10.0 Hectares



0 20 40 60 80 100 120 140 160
Meters
1:2,000

Coordinate System: WGS 1984 UTM Zone 51N
Projection: Transverse Mercator
Datum: WGS 1984
Units: Meter

LEGEND:

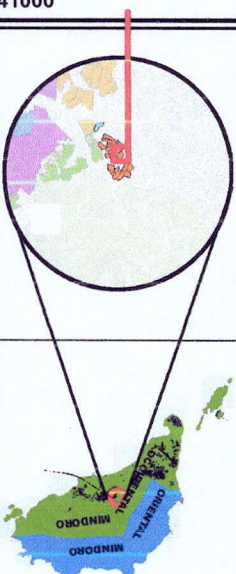
Geotagged Photos

Corner

Area Affected - 10 Has.

Other NGP Site

LOCATION MAP



Notes:

1. All information in this Map is Strictly for Planning Use Only.
No inference on Claims shall be made as to the extent of Political or Jurisdictional Boundaries

Prepared by:

ALLAN L. GALANAO
Forest Ranger, GIS Operator

Reviewed by:

JUANITO O. CALINGAY JR.
e-NGP Coordinator CENRO Subayan

Perimetered and Surveyed by:

ANTONIO C. ROSETE
Technical Support Staff

Noted by:

ISAAC S. QUIMOD
DPO/ICN GIS Unit

275800

276000

276200

TECHNICAL DESCRIPTION		
Corner	Easting	Northing
1	276061	1441159
2	276092	1441133
3	276113	1441116
4	276108	1441065
5	276163	1440966
6	276204	1440928
7	276212	1440920
8	276178	1440874
9	276167	1440859
10	276002	1440912
11	275926	1440936
12	275866	1441012
13	275856	1441021
14	275824	1441047
15	275923	1441094
16	276061	1441159

5109-0134-0009

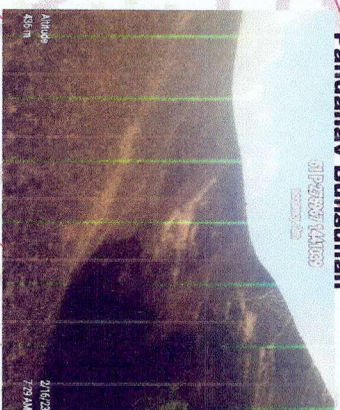
Ludito Samoro 21-175109-0119-0010

21-175109-0135-0005
Irnito Sablayan

21-175109-0136-0010

21-175109-0133-0010

Panaanav Bunsuhan

Rolly Porgara
21-175109-0122-0008

LOCATION OF CY 2021 NGP SITE OF IRNITO SABLAYAN AFFECTED BY FIRE INCIDENT

UNIQUE ID: 21-175109-0135-0005

Located at:

Barangay: Sipuyo, Pangutitan

Municipality: Sta. Cruz

Province: Occidental Mindoro

Region: MIMAROPA

Area: 5.0 Hectares

0 15 30 60 90 120
Meters

1:1,800

Coordinate System: WGS 1984 UTM Zone 51N

Projection: Transverse Mercator

Datum: WGS 1984

Units: Meter

LEGEND:


Geotagged Photos

Corner

Area Affected - 5 Has.

Other NGP Site

LOCATION MAP



Notes:

1. All information in this Map is Strictly for Planning Use Only.
No inference on Claims shall be made as to the extent of Political or Jurisdictional Boundaries

Prepared by:

ALIAN L. CALANAO
Forest Ranger, GIS Operator

Reviewed by:

Perimetered and Surveyed by:

REYNALDO ROSETE
Technical Support Staff

Moved by:

e-NGP Coordinator CENSO Sablayan

ISMAEL S. GONMODO
e-NGP Unit

276000

276200

276400

276600

LOCATION OF CY 2021 NGP SITE OF ROLLY PORGARA AFFECTED BY FIRE INCIDENT

UNIQUE ID 21-175109-0122-0008

Located at:
Barangay : Sipuyo, Pinaguntian
Municipality : Sta. Cruz
Province : Occidental Mindoro
Region : MIMAROPA
Area : 8.0 Hectares



Coordinate System: WGS 1984 UTM Zone 51N
Projection: Transverse Mercator
Datum: WGS 1984
Units: Meter

1:2,000



LEGEND:

● Geotagged Photos

▲ Corner

Area Affected - 8 has

Other NGP Site

LOCATION MAP



Notes:

1. All information in this Map is Strictly for Planning Use Only.
No Inference on Claims shall be made as to the extent of Political or Jurisdictional Boundaries

Prepared by:

ALLAN L. CALIANO
Forest Ranger, GIS Operator

Reviewed by:

JACKSON O. CALINGAT JR.
e-NGP Coordinator, CENRO Sabayan

Perimetered and Surveyed by:

BENJAMIN C. ROSETE
Technical Support Staff

Noted by:

ISAAC A. LUMOG
DNC Technical Support Unit

TECHNICAL DESCRIPTION

Corner	Easting	Northing
1	276232	1440861
2	276358	1440923
3	276486	1440924
4	276458	1440545
5	276376	1440555
6	276198	1440579
7	276119	1440695
8	276232	1440861

21-175109-0119-0010
Ludio Samoro


21-175109-0128-0005

Rolly Porgara 21-175109-0122-0008

Maliksi Kamayan

21-175109-0012-0008

21-175109-0126-0005
Adan Mallon



276000

276200

276400

276600

1440400

1440600

1440800

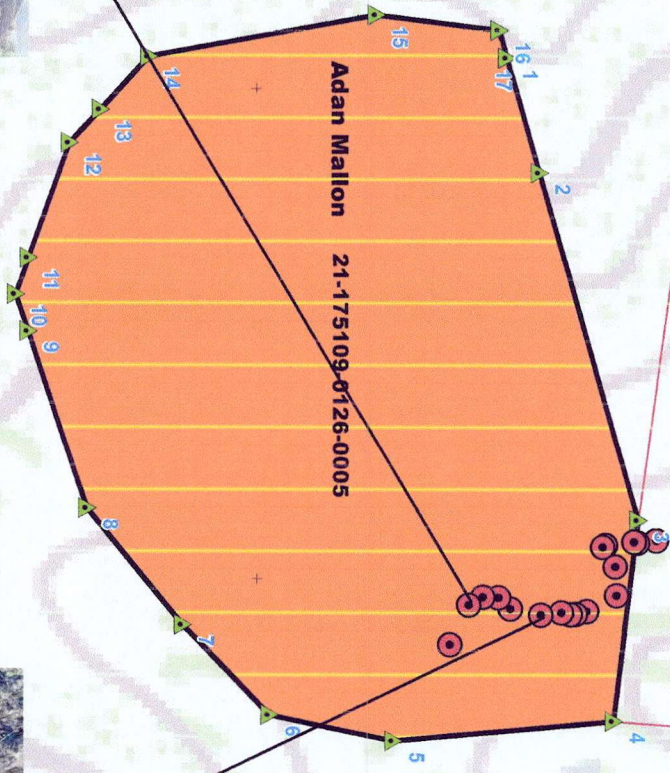
1441000

276200 276400 276600

TECHNICAL DESCRIPTION			
Corner	Easting	Northing	
1	276187	1440502	
2	276234	1440515	
3	276376	1440555	
4	276458	1440545	
5	276466	1440455	
6	276456	1440405	
7	276419	1440370	
8	276371	1440331	
9	276299	1440307	
10	276284	1440302	
11	276269	1440307	
12	276222	1440324	
13	276209	1440337	
14	276187	1440356	
15	276170	1440449	
16	276176	1440499	
17	276187	1440502	

Rolly Porgara 21-175109-0122-0008


Adan Mallon 21-175109-0126-0005



1440200 1440400 1440600

LOCATION OF CY 2021 NGP SITE OF ADAN MAGALLON AFFECTED BY FIRE INCIDENT


UNIQUE ID 21-175109-0126-0005
Located at:
Barangay: Sipuyo, Pinaglutian
Municipality: Sta. Cruz
Province: Occidental Mindoro
Region: MIMAROPA
Area: 5.0 Hectares



LEGEND:

- Geotagged Photos
- Corner
- Area Affected - 5 Has.
- Other NGP Site

LOCATION MAP



Notes:

1. All information in this Map is Strictly for Planning Use Only. No Inference on Claims shall be made as to the extent of Political or Jurisdictional Boundaries

Prepared by: **Perimetered and Surveyed by:**

ALLAN L. CALANAO
Forest Ranger, GIS Operator

RENATO C. ROSETE
Technical Support Staff

Reviewed by:

Noted by:


JACK O. SANCAY JR.
e-NGP Coordinator, CENRO Subayan

ISAAC A. ROMOD
Division Chief, SS Unit

LOCATION OF CV 2021 NGP SITE OF ROMMEL BINYAGAN AFFECTED BY FIRE INCIDENT

UNIQUE ID: 21-175109-0125-0005


Located at:
Barangay: Sipuyo, Pinaguitan
Municipality: Sta. Cruz
Province: Occidental Mindoro
Region: MIMAROPA
Area: 5.0 Hectares



LEGEND:

- Geotagged Photos**
- Corner**
- Area Affected - 5 Has.**
- Other NGP Site**

LOCATION MAP



Notes:

1. All information in this Map is Strictly for Planning Use Only.
No Inference on Claims shall be made as to the extent of Political or Jurisdictional Boundaries

Prepared by:

ALLAN L. CALAMAO
Forest Ranger, GIS Operator

Reviewed by:

JACQUELINE C. CAMINOT JR.
e-NGP Coordinator, CENMO Sub-Region

Perimetered and Surveyed by:

RENALYN C. ROSETE
Technical Support Staff

Noted by:

ISAAC A. BERNARD
DNC/IC/IC/IC Unit

TECHNICAL DESCRIPTION		
Corner	Easting	Northing
1	276954	1440949
2	276892	1441032
3	276990	1441086
4	277148	1441010
5	277203	1440938
6	277247	1440915
7	277260	1440891
8	277209	1440814
9	277045	1440827
10	276954	1440949


Paydulok Busabo
21-175109-0131-0010

Larry Viguilla
21-175109-0123-0010

Donyas Magno
21-175109-0120-0010

Bryan Magno
21-175109-0121-0010

Rommel Binyagan
21-175109-0125-0005



21-1 Josi



Republic of the Philippines
Department of Environment and Natural Resources
MIMAROPA Region
Community Environment and Natural Resources Office
National Road, Brgy. Sto. Niño, Sablayan, Occidental Mindoro
E-mail: cenrosablayan@denr.gov.ph

PHOTO DOCUMENTATION




PHOTOS TAKEN DURING THE CONDUCT OF COORDINATION WITH THE NGP PARTNERS TO THE BARANGAY PINAGTURILAN AND BUREAU OF FIRE PROTECTION OF STA. CRUZ FOR THE ISSUANCE OF CERTIFICATION REGARDING TO THE FIRE INCIDENT IN THE NGP AREAS.



Republic of the Philippines
Department of Environment and Natural Resources
MIMAROPA Region

Community Environment and Natural Resources Office
National Road, Brgy. Sto. Niño, Sablayan, Occidental Mindoro
E-mail: cenrosablayan@denr.gov.ph

PHOTO DOCUMENTATION




2021 ESTABLISHED PLANTATION OF LUDIO SAMURO AFFECTED BY FIRE INCIDENT. AREA LOCATED AT SO. SIPUYO, BRGY. PINAGTURILAN, STA. CRUZ, OCCIDENTAL MINDORO.



Republic of the Philippines
Department of Environment and Natural Resources
MIMAROPA Region

Community Environment and Natural Resources Office
National Road, Brgy. Sto. Niño, Sablayan, Occidental Mindoro
E-mail: cenrosablayan@denr.gov.ph

PHOTO DOCUMENTATION






2021 ESTABLISHED PLANTATION OF IRNITO SABLAYAN AFFECTED BY FIRE INCIDENT. AREA LOCATED AT SO. SIPUYO, BRGY. PINAGTURILAN, STA. CRUZ, OCCIDENTAL MINDORO.



Republic of the Philippines
Department of Environment and Natural Resources
MIMAROPA Region

Community Environment and Natural Resources Office
National Road, Brgy. Sto. Niño, Sablayan, Occidental Mindoro
E-mail: cenrosablayan@denr.gov.ph

PHOTO DOCUMENTATION





2021 ESTABLISHED PLANTATION OF ROLLY PORGARA AFFECTED BY FIRE INCIDENT. AREA LOCATED AT SO. SIPUYO, BRGY. PINAGTURILAN, STA. CRUZ, OCCIDENTAL MINDORO.



Republic of the Philippines
Department of Environment and Natural Resources
MIMAROPA Region

Community Environment and Natural Resources Office
National Road, Brgy. Sto. Niño, Sablayan, Occidental Mindoro
E-mail: cenrosablayan@denr.gov.ph

PHOTO DOCUMENTATION



2021 ESTABLISHED PLANTATION OF ADAN MAGALLON AFFECTED BY FIRE INCIDENT. AREA LOCATED AT SO. SPUYO, BRGY. PINAGTURILAN, STA. CRUZ, OCCIDENTAL MINDORO.



Republic of the Philippines
Department of Environment and Natural Resources
MIMAROPA Region

Community Environment and Natural Resources Office
National Road, Brgy. Sto. Niño, Sablayan, Occidental Mindoro
E-mail: cenrosablayan@denr.gov.ph

PHOTO DOCUMENTATION



2021 ESTABLISHED PLANTATION OF ROMMEL BINYAGAN AFFECTED BY FIRE INCIDENT. AREA LOCATED AT SO. SIPUYO, BRGY. PINAGTURILAN, STA. CRUZ, OCCIDENTAL MINDORO.