



Republic of the Philippines
Department of Environment and Natural Resources
MIMAROPA Region
Provincial Environment and Natural Resources Office
Puerto Princesa City, Palawan
(048) 433-5638
E-mail: penropalawan@denr.gov.ph

March 07, 2023

MEMORANDUM

FOR : The Regional Executive Director
DENR- MIMAROPA Region
1515 L&S Bldg., Roxas Blvd.
Ermita, Manila

FROM : The Provincial Environment And
Natural Resources Officer

SUBJECT : LETTER REQUEST OF IPILAN NICKEL CORPORATION FOR
ADDITIONAL PLANTING AREAS IN LINE WITH COMPANY'S
COMPLIANCE WITH THEIR SPECIAL TREE CUTTING AND
EARTH BALLING PERMIT NO. DENR-IV-B MIMAROPA

DENR MIMAROPA
RECORDS SECTION
RECEIVED

MAR 15 2023

☐ INCOMING ☐ OUTGOING _____

BY: Rue DATE NO. _____

TIME: _____

Respectfully forwarded is the Memorandum of CENRO Brooke's Point, Palawan dated February 22, 2023, re: above cited subject.

Please be informed that Forester Arnil D. Junia together with the three (3) NGP Forest Extension Officers conducted inspection/validation on graduated NGP sites located at Barangay Maasin, Brooke's Point, Palawan. It was found that the overall survival rate of the NGP site in the said barangay is ranging from 5-10%, hence, recommended to be adopted by the Ipilan Nickel Corporation for enrichment planting.

For information and record.


FELIZARDO B. CAYATOC

DENR-PALAWAN
PENRO-RECORDS
RELEASED

By: Da
Date: 10 MAR 2023 CN 23-625

NGP MEMO:
DTF: 2023-1863
JMR



Republic of the Philippines
Department of Environment and Natural Resources
MIMAROPA Region
COMMUNITY ENVIRONMENT AND NATURAL RESOURCES OFFICE
Brooke's Point, Palawan - 5305
Email Address: cenro_brkspt@yahoo.com

Cenro Copy

February 22, 2023

MEMORANDUM

FOR : The Provincial Environment and Natural Resources Officer
Sta. Monica, Puerto Princesa City

FROM : The Community Environment and Natural Resources Officer

SUBJECT : **LETTER REQUEST OF IPILAN NICKEL CORPORATION FOR ADDITIONAL PLANTING AREAS IN LINE WITH COMPANY'S COMPLIANCE WITH THEIR SPECIAL TREE CUTTING AND EARTH BALLING PERMIT NO. DENR-IV-B MIMAROPA**

NGP RECEIVED
DENR PENRO PALAWAN RECORDS RECEIVED
Date: 2-6-23
By: [Signature]
DATE: 03-02-2023

Respectfully submitted herewith the Memorandum report dated February 13, 2023 of Forester II Arnil D. Junia, regarding the above-cited subject.

Please be informed that the inspection/validation was conducted by NGP Coordinator together with the three (3) NGP Forest Extension Officers on the NGP project sites located at Barangays Maasin, in the Municipality of Brookes Point, that was established in year-2012. Based on the verification conducted they found out that the overall survival rate is ranging from 5% to 10% of the planted seedlings.

In view of the above, it is recommended that these graduated NGP Projects be adopted by Ipilan Nickel Corporation (INC) for enrichment planting in compliance to the previously issued STCEP last CY-2016

Please find attached the geo-tagged photos, and the graduated map of NGP areas year 2012 project.

For your information and record.

[Signature]
LEONARD T. CALUYA



M. Rodriguez St. Poblacion District I, Brooke's Point Palawan 5305
Mobile Phone: Globe: 0945-257-1402; Smart: 0912-429-0856
Email/Gmail: cenro_brkspt@yahoo.com; cenrobrkspt@gmail.com

RELEASED

DATE: MAR 01 2023

BY: [Signature]
2023 -03 41



Republic of the Philippines
Department of Environment and Natural Resources
MIMAROPA Region
COMMUNITY ENVIRONMENT AND NATURAL RESOURCES OFFICE
Brooke's Point, Palawan - 5305
Email Address: cenro_brkspt@yahoo.com

PENRO

February 22, 2023

MEMORANDUM

FOR : The Provincial Environment and
Natural Resources Officer
Sta. Monica, Puerto Princesa City

FROM : The Community Environment
and Natural Resources Officer

SUBJECT : **LETTER REQUEST OF IPILAN NICKEL CORPORATION FOR
ADDITIONAL PLANTING AREAS IN LINE WITH COMPANY'S
COMPLIANCE WITH THEIR SPECIAL TREE CUTTING AND
EARTH BALLING PERMIT NO. DENR-IV-B MIMAROPA**

**DENR PENRO
PALAWAN RECORDS
RECEIVED**

BY: [Signature]
DATE: 03-03-2023 CN 23-1863

Respectfully submitted herewith the Memorandum report dated February 13, 2023 of Forester II Arnil D. Junia, regarding the above-cited subject.

Please be informed that the inspection/validation was conducted by NGP Coordinator together with the three (3) NGP Forest Extension Officers on the NGP project sites located at Barangays Maasin, in the Municipality of Brookes Point, that was established in year-2012. Based on the verification conducted they found out that the overall survival rate is ranging from 5% to 10% of the planted seedlings.

In view of the above, it is recommended that these graduated NGP Projects be adopted by Ipilan Nickel Corporation (INC) for enrichment planting in compliance to the previously issued STCEP last CY-2016

Please find attached the geo-tagged photos, and the graduated map of NGP areas year 2012 project.

For your information and record.

[Signature]
LEONARD T. CALUYA

M. Rodriguez St. Poblacion District I, Brooke's Point Palawan 5305
Mobile Phone: Globe: 0945-257-1402; Smart: 0912-429-0856
Email/Gmail: cenro_brkspt@yahoo.com; cenrobrkspt@gmail.com

**DENR-CENRO
BROOKE'S POINT
RELEASED**
DATE: MAR 01 2023
BY: [Signature]
2023-0341



February 13, 2023

MEMORANDUM

FOR : The Community Environment and
Natural Resources Officer

FROM : FII/NGP Coordinator

SUBJECT : **LETTER REQUEST OF IPILAN NICKEL CORPORATION FOR ADDITIONAL PLANTING
AREAS INLINE WITH COMPANYS COMPLIANCE WITH THEIR SPECIAL TREE
CUTTING AND EARTH BALLING PERMIT**

This is compliance with the memorandum from Penro Felizardo B. Cayatoc Dated January 25, 2023 and received by this office on January 30, 2023 with instruction to submit the updated Shape files, Geotagged photos, and survival rate of the 2012 established NGP located at Barangay Maasin, Brookes Point, Palawan. this NGP project was contracted of Salogon at Samariniana-Upland Stabilization Project-Certificate of Stewardship Holders Association, Incorporated (SALOMAR-USP-CSC Holders Asso. Inc.) Represented by Mr. Carlito Liwas with a Unique ID 12-175306-0176-0173 and the commodity is timber and fruit trees and consist of 171 hectares.

In line with this, the undersigned and including the three (3) Forest Extension Officer conducted inspection/validation prior to the needed data or updated status of the 2012 NGP established project. Validation is not easily due to the project is very weedy and no available funds for maintenance and protection activities.

In this regard, we found out that the overall survival rate is ranging to 5 to 10 percent of the planted seedlings was survived. There is some reason why our seedlings planted was didn't survived. In the lower portion of the site is prone to the fire and the upper part is destroyed by human activities likes charcoal making and timber pouching. And also some portion of the NGP project is belong to the MPSA of Celestial Nickel Mining Exploration Corporation with MPSA No. 017-93IV. See the attached updated Map and Geotagged Photos.


In this matter, we will be highly recommended to adopt this NGP project by Ipilan Nickel Corporation to continue the effort of our government to attend the objective of Executive Order 26 series of 2011 known as National Greening Program (NGP) such as reduce poverty, promote food security, environmental stability, biodiversity conservation, and enhance climate change mitigation and adaptation. and continuation of executive order 193 series of 2015 known as, Expanding the Coverage of the National Greening.

For his information and other instruction;




RAYMOND N. SIREN
Forest Extension Officer


BELGEN P. ANDRADA
Forest Extension Officer


RAYMUND A. EYALA
Forest Extension Officer


ARNELL D. JUNIA
FII/Cenro NGP Coordinator







SHOWING THE
GRADUATED UPDATED MAP OF
NATIONAL GREENING PROGRAM
YEAR 2012 PROJECT
(12-175306-0176-0173)

SITUATED IN THE
BARANGAY MAASIN,
MUNICIPALITY OF BROOKES POINT
PROVINCE OF PALAWAN

AREA = 171 HECTARES

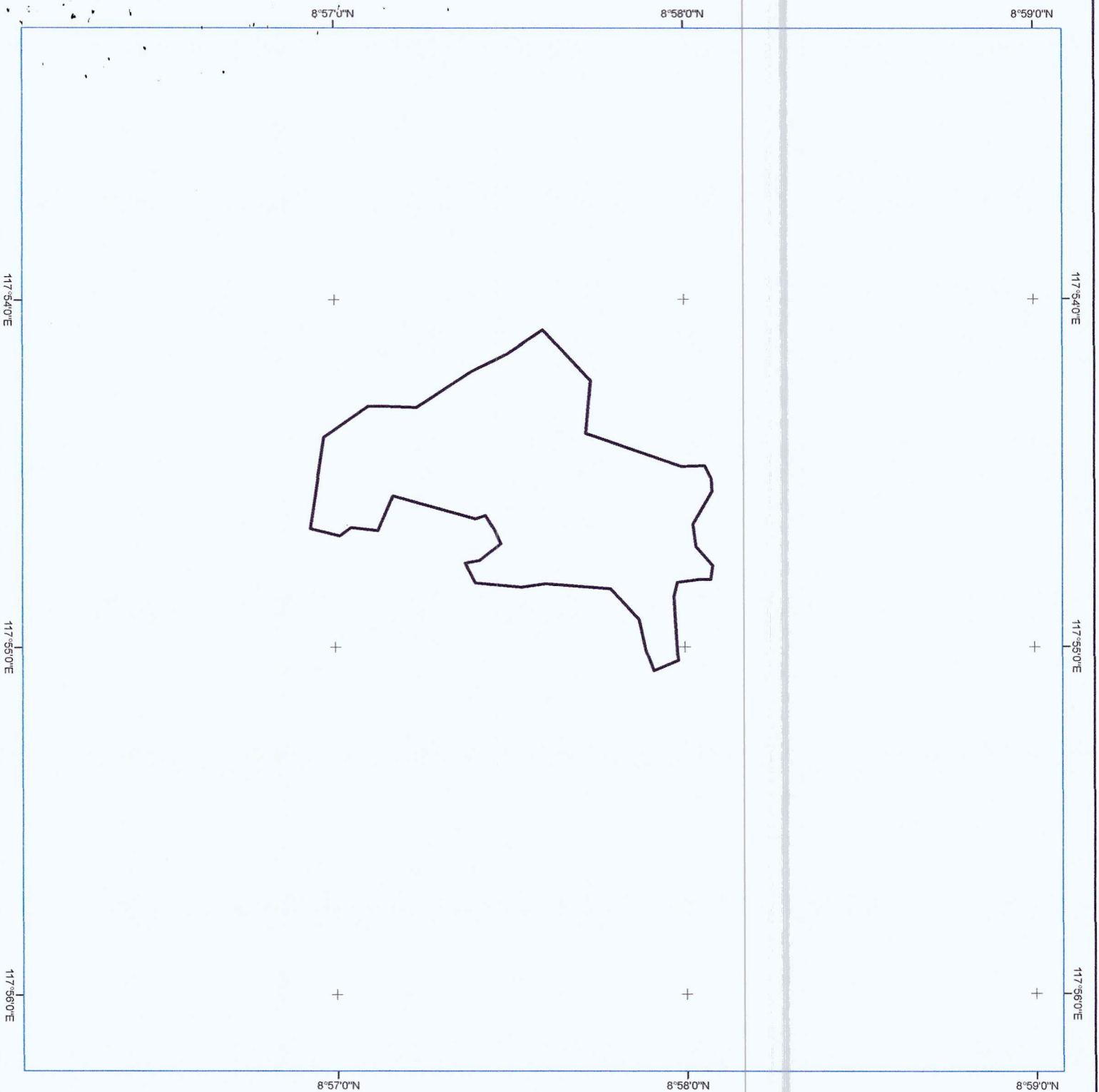
1:20,000



Coordinate System: WGS 1984 UTM Zone 50N
Projection: Transverse Mercator
Datum: WGS 1984
False Easting: 500,000.0000
False Northing: 0.0000
Central Meridian: 117.0000
Scale Factor: 0.9996
Latitude Of Origin: 0.0000
Units: Meter

Legend

 NGP_2012_171_HECTARES_MAASIN UPDATED





SHOWING THE
GRADUATED UPDATED MAP OF
NATIONAL GREENING PROGRAM
YEAR 2012 PROJECT
(12-175306-0176-0173)

SITUATED IN THE
BARANGAY MAASIN,
MUNICIPALITY OF BROOKE'S POINT
PROVINCE OF PALAWAN

AREA = 171 HECTARES

1:20,000



Coordinate System: WGS 1984 UTM Zone 50N
Projection: Transverse Mercator
Datum: WGS 1984
False Easting: 500,000.0000
False Northing: 0.0000
Central Meridian: 117.0000
Scale Factor: 0.9996
Latitude Of Origin: 0.0000
Units: Meter

Legend

-  NGP_2012_171_HECTARES_MAASIN_UPDATED
-  CELESTIAL_NICKEL_MINING_EXPL

