



Republic of the Philippines
Department of Environment and Natural Resources
MIMAROPA Region
PROVINCIAL ENVIRONMENT AND NATURAL RESOURCES OFFICE
Bgy. Sta. Monica, Puerto Princesa City, Palawan
Telfax No. (048) 434 - 8791
Email Add: penropalawan@denr.gov.ph

**DENR MIMAROPA
RECORDS SECTION
RECEIVED**

MAR 15 2023

☐ INCOMING ☐ OUTGOING
BY: flor DATS NO. _____
TIME: _____

March 8, 2023

MEMORANDUM

FOR : The Regional Executive Director
DENR – MIMAROPA Region
Roxas Boulevard, Barangay 668,
Ermita, Manila

FROM : The Provincial Environment and
Natural Resources Officer

SUBJECT : **SUBMISSION OF INVENTORY AND MAPPING OF WATER
USERS AND WATER SOURCES FOR CY 2023 WITHIN
CENRO-PUERTO PRINCESA CITY**

Forwarded is the Memorandum from CENRO – Puerto Princesa City dated February 28, 2023 submitting the inventory of mapping of water users and sources for CY 2023.

Report disclosed that they have inventoried eleven (11) water users and thirteen (13) water sources within the administrative jurisdiction of that Office.

Attached are summary reports, geo-tagged photos and digitized maps for reference.

For information and record.

FELIZARDO B. CAYATOC

Copy furnished:

CENRO-Puerto Princesa City

TSD/File *kkva
Doc. Ref. No. 2023-1809

**DENR-PALAWAN
PENRO-RECORDS
RELEASED**

By: flor
Date: CN 23-631
10 MAR 2023



Republic of the Philippines
Department of Environment and Natural Resources
DENR Region 1V-MIMAROPA
COMMUNITY ENVIRONMENT AND NATURAL RESOURCES
Sta. Monica, South National Highway, Puerto Princesa City
Email address: cenropuertoprincesa@denr.gov.ph
Tel. Fax No. (048) 717-0702

February 28, 2023

MEMORANDUM

FOR : The Regional Executive Director
DENR-MIMAROPA Region
L & S Building, Roxas Blvd.
Ermita, Manila

DENR PENRO
PALAWAN RECORDS
RECEIVED

BY: 
DATE: 03-01-2023 CN 23-1809

Attention: The Chief, Patents and Deeds Division

THRU : The Provincial Environment
and Natural Resources Officer
Sta. Monica, Puerto Princesa City

FROM : The Community Environment
and Natural Resources Officer
Puerto Princesa City

SUBJECT : SUBMISSION OF INVENTORY AND MAPPING OF WATER
USERS AND SOURCES FOR CY-2023 WITHIN CENRO,
PUERTO PRINCESA CITY

Respectfully forwarded are the accomplishments in the inventory of mapping of water users and sources for CY-2023, to wit :

- Attachment 1: Table with entry of inventory of water users and sources with its information
Attachment 2: Table with entry of inventory of water sources (rivers)
Attachment 3: Individual map and geotagged pictures showing the area of water users and its sources

SUMMARY OF ACCOMPLISHMENTS

Particulars	Target	No. of Accomplishment	Percentage of Accomplishment
Inventory of Water Users	10	11	110%
Inventory of Water Sources	11	13	118%

The merge shapefile of the aforementioned water users and sources was forwarded to the GIS Focal Person for populating/updating of the One Control Map of this Office.

For his information and record.

DENR MIMAROPA REGION
CENRO PUERTO PRINCESA
RELEASED
3/3
3-1-23


PEDRO A. VELASCO

INVENTORY OF RIVERS

DENR-CENRO, Puerto Princesa City

No.	Water Body Name	Flows Into- Water Name	Barangay	Municipality	Province
1	Barake River	Barake River	Barake	Aborlan	Palawan
2	Cabigaan River	Cabigaan River	Cabigaan	Aborlan	Palawan
	xxxx				

Submitted by:

Reviewed by:

Attested by:

Eliza B. Aborot
ELIZA B. ABOROT
 Land Management Officer II
 WARUS Focal Person

Mildred A. Pascual
MILDRED A. PASCUAL
 Chief, Regulation and Permitting Section

Pedro A. Velasco
PEDRO A. VELASCO
 OIC-CENRO





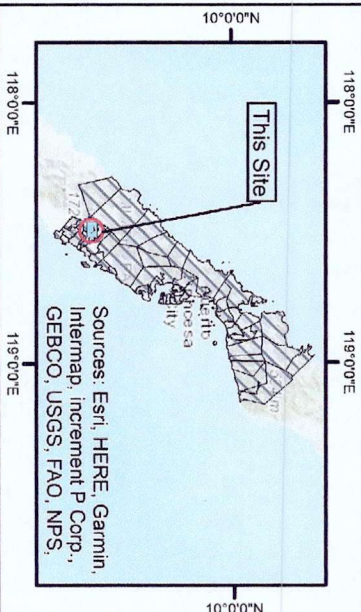
LOCATION

MAP SHOWING THE LOCATION OF WATER SOURCE
OF BARANGAY BARAKE, ABORLAN, PALAWAN
(RIVER)

Located at
Barangay: Barake
Municipality of Aborlan
Province: Palawan

Legend

-  Location of water source
-  Puerto Princesa Barangay Boundaries



Digitized by:

Attested by:

Noted by:


ENGR. MILYSA M. PALAPA
Cartographer I

JASON D. MONTANOR
FI/ GIS, LG Unit Head

PEDRO A. VELASCO
OIC-CENRO

TECHNICAL DESCRIPTION

LOCATION	LATITUDE	LONGITUDE
Br'gy. Barake, Aborlan, Palawan	9° 28' 22"	118° 30' 26"



Scale: 1 centimeter = 3,000 meters
Datum: D_WGS_1984
Projection: Transverse_Mercator
Projected Coordinate System: WGS_1984_UTM_Zone_50N

Note:
This map is not susceptible for private acquisition.
Subject to Precise Survey

Source: Esri, Maxar, GeoEye, Earthstar Geographics, CNES/Airbus DS,
USDA, USGS, AeroGRID, IGN, and the GIS User Community

TECHNICAL DESCRIPTION

LOCATION	LATITUDE	LONGITUDE
Brig. Cabigaan, Aborlan, Palawan	9° 28' 19"	118° 29' 12"



Scale: 1 centimeter = 3,000 meters
 Datum: D_WGS_1984
 Projection: Transverse_Mercator
 Projected Coordinate System: WGS_1984_UTM_Zone_50N



Note:
 This map is not susceptible for private acquisition.
 Subject to Precise Survey

Source: Esri, Maxar, GeoEye, Earthstar, GeoEye, IGN, AerGRID, Airbus, USDA, GIS User Community



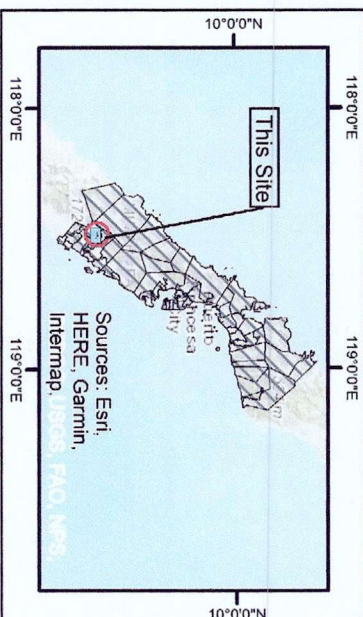
LOCATION

MAP SHOWING THE LOCATION OF WATER SOURCE OF BARANGAY CABIgaan, ABORLAN, PALAWAN (RIVER)

Located at
 Barangay: Cabigaan
 Municipality of Aborlan
 Province: Palawan

Legend

- Location of water source
- Puerto Princesa Barangay Boundaries



Sources: Esri,
 HERE, Garmin,
 Intermap, INRIS, PAO, NPS

Digitized by:

Attested by:

Noted by:

ENGR. MARYSA M. PALAPA
 Cartographer I

JASON D. MONTMOR
 F.I.G.S. Local Head

PEDRO A. VELASCO
 OIC-CENRO

SUMMARY OF WATER USERS AND SOURCES INVENTORY REPORT

DENR-CENRO, Puerto Princesa City

No.	Name of Water User/Establishment Company/Cooperative etc	Location of Water Source			Coordinates		Type of Source (SW/GW)	Name of Water Source	Purpose	WPA/Conditional/ Water Permit No.
		Barangay	Address		Latitude	Longitude				
			Municipality/City	Province						
1	Anamay V. Demafelis	Barake	Aborlan	Palawan	9-28-26	118-30-21	GW	Deepwell	Domestic Use	None
2	Dante O. Ebita	Barake	Aborlan	Palawan	9-28-49	118-30-16	GW	Deepwell	Domestic Use	None
3	Marjelyn Felicia	Barake	Aborlan	Palawan	9-28-22	118-30-29	GW	Deepwell	Domestic Use	None
4	Renato Taborite	Barake	Aborlan	Palawan	9-29-4	118-30-2	GW	Deepwell	Domestic Use	None
5	Rosabelle Z. Manuel	Barake	Aborlan	Palawan	9-28-41	118-30-18	GW	Deepwell	Domestic Use	None
6	Leonida Terco	Barake	Aborlan	Palawan	9-28-48	118-30-16	GW	Deepwell	Domestic Use	None
7	Millo Morales	Barake	Aborlan	Palawan	9-28-22	118-30-24	GW	Deepwell	Domestic Use	None
8	Dante O. Ebita	Barake	Aborlan	Palawan	9-28-46	118-30-23	GW	Deepwell	Domestic Use	None
9	Riza B. Amarado	Barake	Aborlan	Palawan	9-28-27	118-30-19	GW	Deepwell	Domestic Use	None
10	Albert Dalignoc	Barake	Aborlan	Palawan	9-29-5	118-30-4	GW	Deepwell	Domestic Use	None
11	Barangay Water Source	Barake	Aborlan	Palawan	9-28-19	118-30-25	GW	Deepwell	Domestic Use	None
	xxx									

Submitted by: *R. Abot*
ELIZA B. ABOROT
Land Management Officer II

Reviewed by: *M. PASCUAL*
MILDRED A. PASCUAL
Chief, Regulation and Permitting Section

Attested by: *P. VELASCO*
PEDRO A. VELASCO
OIC-CENRO



Republic of the Philippines
Department of Environment and Natural Resources
DENR Region IV-MIMAROPA
COMMUNITY ENVIRONMENT AND NATURAL RESOURCES
Sta. Monica, South National Highway, Puerto Princesa City

WATER USER INVENTORY REPORT

Date: January 18, 2023

OWNER: ANAMAY V. DEMAFELIS

MAILING ADDRESS: Bgy. Barake, Abolm, Palawan

NAME OF ESTABLISHMENT: N/A

LOCATION OF WATER SOURCE: Bgy. Barake, Abolm, Palawan

(No., Street, Barangay, City/Municipality, Province)

GPS COORDINATES: LATITUDE: 9-28-26N LONGITUDE: 118-30-21E

NAME OF WATER SOURCE: deepwell

WATER PERMIT NO.: None DATE ISSUED: _____ PURPOSE: _____

CONDITIONAL WATER

PERMIT NO.: None DATE ISSUED: _____ PURPOSE: _____

SOURCE STATUS: () Proposed () On-Going Drilling/Construction (✓) Operational

REMARKS: _____

Verified by: Signature: _____

Name: ELIZA A. ABOT

Position: Land Mgt. Officer II

Office: DENR - CENRO

Mobile No.: 0930-781-9795

Representative:

Signature: ANAMAY V. DEMAFELIS

Name: ANAMAY V. DEMAFELIS

Position: N/A

Mobile No.: None

PICTURES TAKEN DURING THE CONDUCT OF WATER UTILS AND SOURCES
ON JANUARY 19, 20 AT BGY. BARAKE, ABORLAN, PALITWAN



TECHNICAL DESCRIPTION

LOCATION	LATITUDE	LONGITUDE
Brgy. Barake, Aborlan Palwan	9° 28' 26"	118° 30' 21"



Scale: 1 centimeter = 2,500 meters
 Datum: D_WGS_1984
 Projection: Transverse_Mercator

Projected Coordinate System: WGS_1984_UTM_Zone_50N

Note:
 This map is not susceptible for private acquisition.
 Subject to Precise Survey

Source: Esri, Maxar, GeoEye, Earthstar Geographics, CNES/Airbus DS, USDA, USGS, AeroGRID, IGN, and the GIS User Community

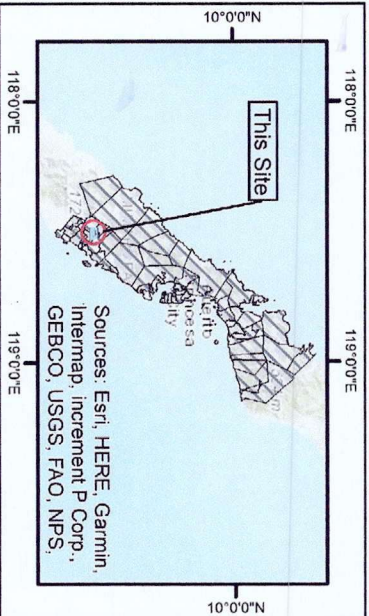


LOCATION MAP SHOWING THE LOCATION OF WATER SOURCE & USER OF ANAMAY V. DEMAFELIS (DEEPWELL)

Located at
 Barangay: Barake
 Municipality of Aborlan
 Province: Palawan

Legend

- Location of Water Source
- Puerto Princesa Barangay Boundaries



Sources: Esri, HERE, Garmin,
 Intermap, increment P Corp.,
 GEBCO, USGS, FAO, NPS,

Digitized by:
 ENGR. MILISA M. PALAPA
 Cartographer I

Attested by:
 JASON D. MONTIMOR
 F/I GIS, LC Unit Head

Noted by:
 PEDRO A. VELASCO
 OIC-CENRO



Republic of the Philippines
Department of Environment and Natural Resources
DENR Region IV-MIMAROPA
COMMUNITY ENVIRONMENT AND NATURAL RESOURCES
Sta. Monica, South National Highway, Puerto Princesa City

WATER USER INVENTORY REPORT

Date: January 18, 2023

OWNER: DANTE D. EBITA

MAILING ADDRESS: Bgy. Barake, Aborlan, Palawan

NAME OF ESTABLISHMENT: N/A

LOCATION OF WATER SOURCE: Bgy. Barake, Aborlan, Palawan

(No., Street, Barangay, City/Municipality, Province)

GPS COORDINATES: LATITUDE: 9-28-49 N LONGITUDE: 118-30-16 E

NAME OF WATER SOURCE: deepwell / groundwater

WATER PERMIT NO.: None DATE ISSUED: _____ PURPOSE: _____

CONDITIONAL WATER

PERMIT NO.: None DATE ISSUED: _____ PURPOSE: _____

SOURCE STATUS: () Proposed () On-Going Drilling/Construction (✓) Operational

REMARKS: _____

Verified by: Signature: Eliza B. Aborlan
Name: ELIZA B. ABORLAN
Position: Land Mgt. officer II
Office: DENR - CENTRO, PPC
Mobile No.: 0930-781-9795

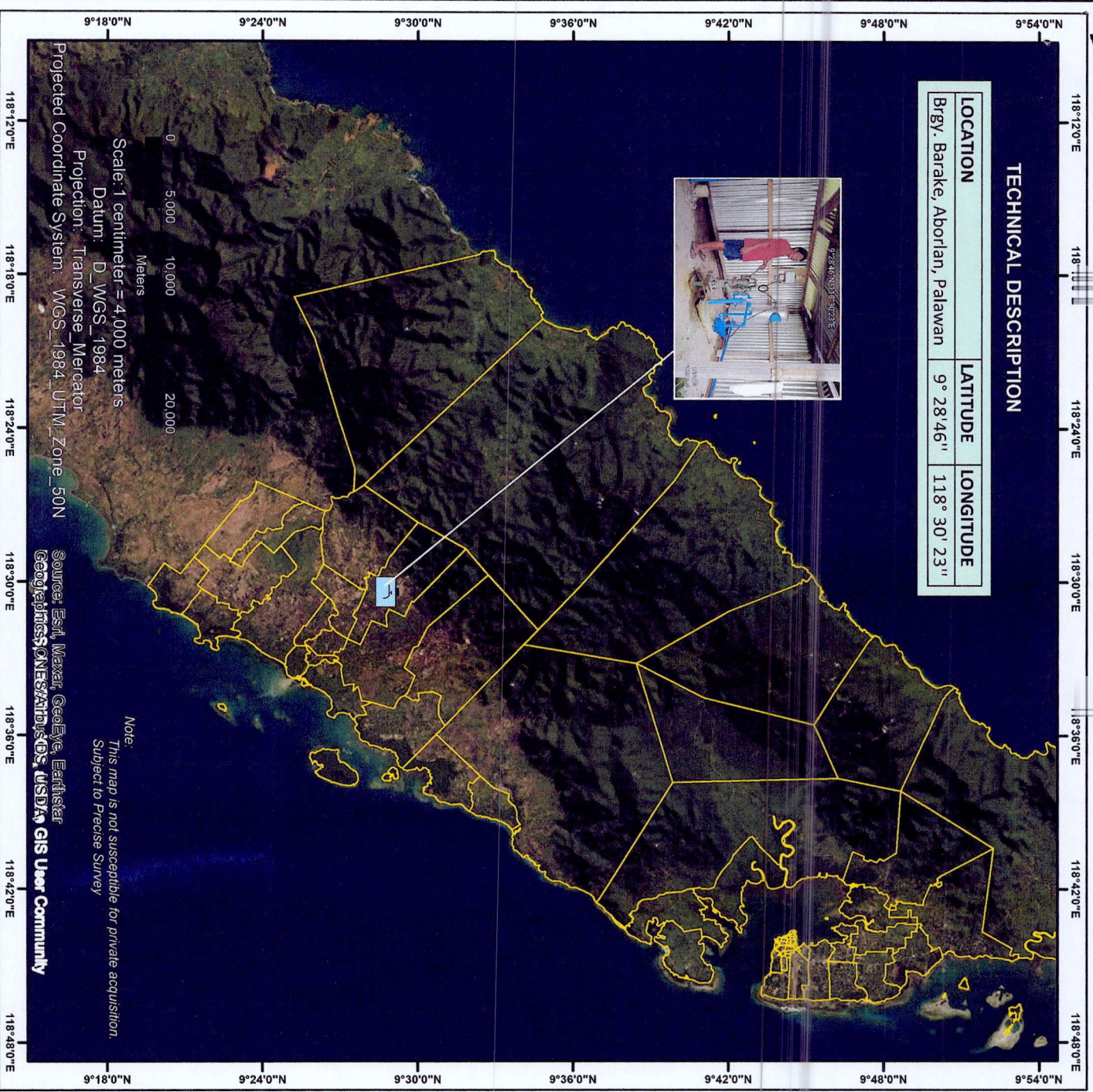
Representative: Signature: D. Ebita
Name: DANTE D. EBITA
Position: N/A
Mobile No.: None

PICTURES TAKEN DURING THE CONDUCT OF WATER USERS AND SOURCES
ON JANUARY 18, 2023 AT BGY. BARAKE, ABORLAN, PALAWAN



TECHNICAL DESCRIPTION

LOCATION	LATITUDE	LONGITUDE
Br'gy. Barake, Aborian, Palawan	9° 28' 46"	118° 30' 23"



Republic of the Philippines
Department of Environment and Natural Resources
Region IX-B MIMAROPA
COMMUNITY ENVIRONMENT AND NATURAL RESOURCES OFFICE
Puerto Princesa City, Palawan

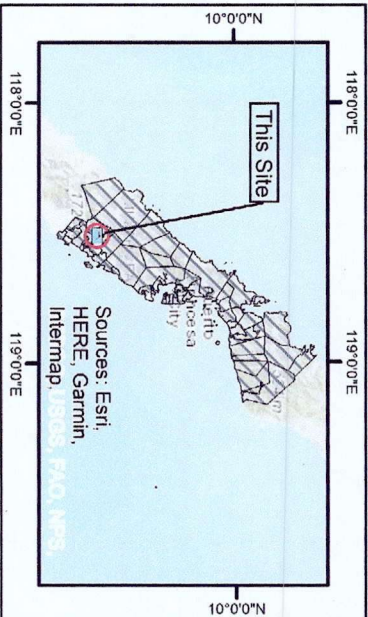


MAP SHOWING THE LOCATION OF WATER USER & SOURCE OF DANTE O. EBITA (DEEPWELL/ GROUNDWATER)

Located at
Barangay: Barake
Municipality of Aborian
Province: Palawan

Legend

- Location of Water Source
- Puerto Princesa Barangay Boundaries



Digitized by:
ENGR. MUSA M. PALAPA
Cartographer

Attested by:
JASON D. MONTIMOR
F/I GIS-TC Unit Head

Noted by:
PEDRO A. VELASCO
DIC-CENRO



Republic of the Philippines
Department of Environment and Natural Resources
DENR Region IV-MIMAROPA
COMMUNITY ENVIRONMENT AND NATURAL RESOURCES
Sta. Monica, South National Highway, Puerto Princesa City

WATER USER INVENTORY REPORT

Date: January 18, 2023

OWNER: MARJELYN FELICIA

MAILING ADDRESS: Bgy. Barake, Aborlan, Palawan

NAME OF ESTABLISHMENT: N/A

LOCATION OF WATER SOURCE: Bgy. Barake, Aborlan, Palawan

(No., Street, Barangay, City/Municipality, Province)

GPS COORDINATES: LATITUDE: 9-28-22N LONGITUDE: 118-30-29E

NAME OF WATER SOURCE: _____

WATER PERMIT NO.: None DATE ISSUED: _____ PURPOSE: _____

CONDITIONAL WATER

PERMIT NO.: None DATE ISSUED: _____ PURPOSE: _____

SOURCE STATUS: () Proposed () On-Going Drilling/Construction (✓) Operational

REMARKS: _____

Verified by: Signature: Eliza B. Abot
Name: ELIZA B. ABOT
Position: Land Mgt. officer II
Office: DENR-CENRO, PPC
Mobile No.: 09307819795

Representative: Signature: Marjelyn Felicia
Name: MARJELYN FELICIA
Position: N/A
Mobile No.: 09068440799

PICTURES TAKEN DURING THE CONDUCT OF WATER USERS AND SOURCES
INVENTORY ON JANUARY 18, 2023 AT BGY. BARAKE, ABORLAN, PALAWAN



TECHNICAL DESCRIPTION

LOCATION	LATITUDE	LONGITUDE
Brig. Barake, Aborlan, Palawan	9° 28' 22"	118° 30' 29"



Scale: 1 centimeter = 3,000 meters
Datum: D_WGS_1984
Projection: Transverse_Mercator
Projected Coordinate System: WGS_1984_UTM_Zone_50N

Note:
This map is not susceptible for private acquisition.
Subject to Precise Survey

Source: Esri, Maxar, GeoEye, Earthstar
Geomatics, CNES/Airbus DS, USDA, GIS User Community

Republic of the Philippines
Department of Environment and Natural Resources
Region IV-B MIMAROPA
COMMUNITY ENVIRONMENT AND NATURAL RESOURCES OFFICE
Puerto Princesa City, Palawan



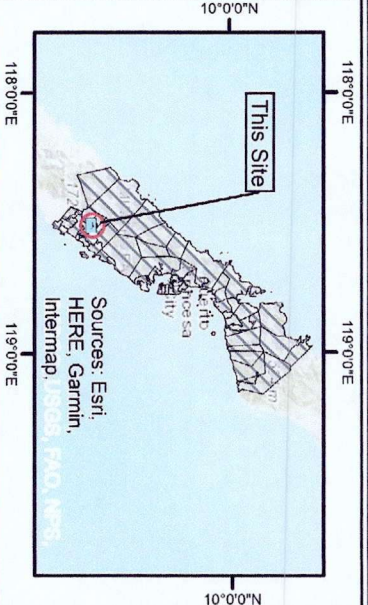
LOCATION

MAP SHOWING THE LOCATION OF WATER USER & SOURCE OF MARJELYN FELICIA (DEEPWELL/ GROUNDWATER)

Located at
Barangay: Barake
Municipality of Aborlan
Province: Palawan

Legend

- Location of Water source
- Puerto Princesa Barangay Boundaries



Digitized by:

Attested by:

Noted by:

ENGR. MARYSA M. PALAPA
Cartographer I

JASOY MONTIMOR
F/I GIS Unit Head

PEDRO A. VELASCO
DIC-CENRO



Republic of the Philippines
Department of Environment and Natural Resources
DENR Region IV-MIMAROPA
COMMUNITY ENVIRONMENT AND NATURAL RESOURCES
Sta. Monica, South National Highway, Puerto Princesa City

WATER USER INVENTORY REPORT

Date: January 18, 2023

OWNER: RENATO TABORITE

MAILING ADDRESS: Bgy. Barake, Aborlan

NAME OF ESTABLISHMENT: N/A

LOCATION OF WATER SOURCE: Bgy. Barake, Aborlan, Palawan

(No., Street, Barangay, City/Municipality, Province)

GPS COORDINATES: LATITUDE: 9-29-4N LONGITUDE: 118-30-2E

NAME OF WATER SOURCE: electric pump / groundwater

WATER PERMIT NO.: None DATE ISSUED: _____ PURPOSE: _____

CONDITIONAL WATER

PERMIT NO.: None DATE ISSUED: _____ PURPOSE: _____

SOURCE STATUS: () Proposed () On-Going Drilling/Construction (✓) Operational

REMARKS: _____

Verified by: Signature: Eliza B. Abonot

Name: ELIZA B. ABONOT

Position: Land Mgt. officer II

Office: DENR-CENRO, PSC

Mobile No.: 0930-781-9795

Representative: Renato Taborite

Signature: Renato Taborite

Name: RENATO TABORITE

Position: N/A

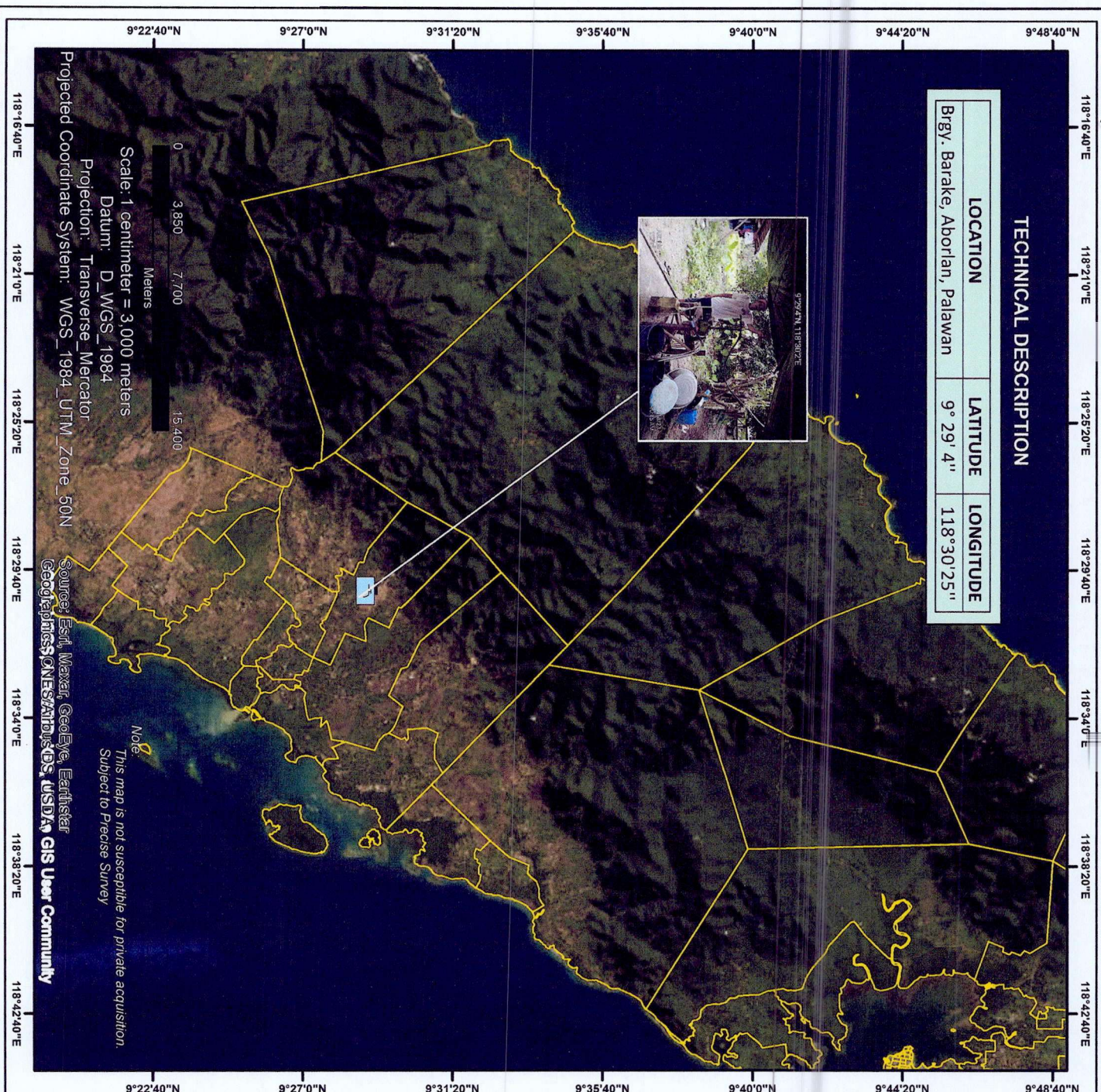
Mobile No.: None

PICTURES TAKEN DURING THE CONDUCT OF WATER USER AND SOURCES
ON JANUARY 18, 2023 AT TUGY. BARAKE, ABORLAN, PALAW



TECHNICAL DESCRIPTION

LOCATION	LATITUDE	LONGITUDE
Br'gy. Barake, Aborlan, Palawan	9° 29' 4"	118° 30' 25"



Scale: 1 centimeter = 3,000 meters
Datum: D_WGS_1984
Projection: Transverse_Mercator
Projected Coordinate System: WGS_1984_UTM_Zone_50N

Note:
This map is not susceptible for private acquisition.
Subject to Precise Survey

Source: Esri, Maxar, GeoEye, Earthstar
Geomatics, IGN, Swire, USDA, GIS User Community

Republic of the Philippines
Department of Environment and Natural Resources
Region IV-B MIMAROPA
COMMUNITY ENVIRONMENT AND NATURAL RESOURCES OFFICE
Puerto Princesa City, Palawan

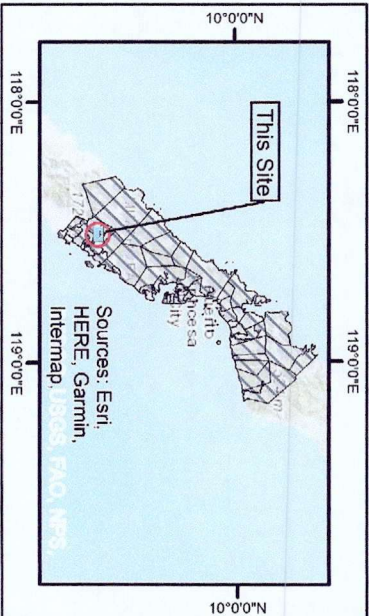


MAP SHOWING THE LOCATION OF WATER USER & SOURCE OF RENATO TABORITE (ELECTRIC PUMP/ GROUNDWATER)

Located at
Barangay: Barake
Municipality of Aborlan
Province: Palawan

Legend

- Location of water source
- Puerto Princesa Barangay Boundaries



Sources: Esri,
HERE, Garmin,
Intermap, iBOS, FAO, NASA

Digitized by:
ENGR. MARYSA M. PALAPA
Cartographer I

Attested by:
JASON D. MONTINOR
F/I GIS LC Unit Head

Noted by:
PEDRO A. VELASCO
OIC-CENRO



Republic of the Philippines
Department of Environment and Natural Resources
DENR Region IV-MIMAROPA
COMMUNITY ENVIRONMENT AND NATURAL RESOURCES
Sta. Monica, South National Highway, Puerto Princesa City

WATER USER INVENTORY REPORT

Date: January 18, 2023

OWNER: ROSABELLE Z. MANUEL

MAILING ADDRESS: Bgy. Barake, Aburan, Palawan

NAME OF ESTABLISHMENT: N/A

LOCATION OF WATER SOURCE: Bgy. Barake, Aburan, Palawan

(No., Street, Barangay, City/Municipality, Province)

GPS COORDINATES: LATITUDE: 9-28-41 LONGITUDE: 118-30-18

NAME OF WATER SOURCE: deepwell / groundwater

WATER PERMIT NO.: None DATE ISSUED: _____ PURPOSE: _____

CONDITIONAL WATER

PERMIT NO.: None DATE ISSUED: _____ PURPOSE: _____

SOURCE STATUS: () Proposed () On-Going Drilling/Construction (✓) Operational

REMARKS: _____

Verified by: Signature: Eliza B. Admit
Name: ELIZA B. ADMIT
Position: Cont. Mgt. officer II
Office: DENR - CENRO, PPC
Mobile No.: 0930-781-9795

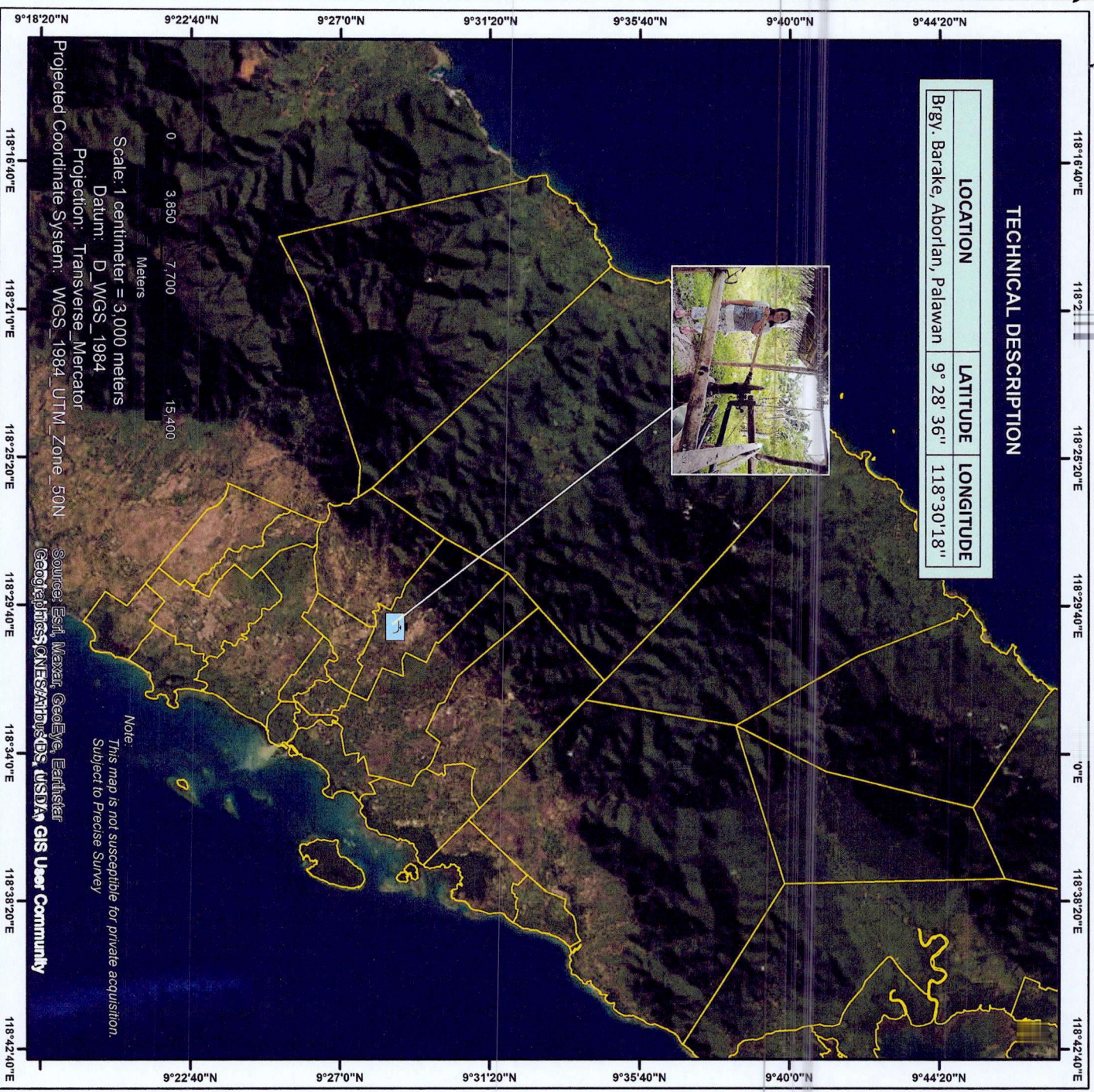
Representative: Signature: [Signature]
Name: ROSABELLE Z. MANUEL
Position: N/A
Mobile No.: 09059453459

PICTURES TAKEN DURING THE CONDUCT OF WATER USERS AND SOURCES
ON JANUARY 18, 2023 AT BGY. BARAKE, ABORLAN, PALAWAN



TECHNICAL DESCRIPTION

LOCATION	LATITUDE	LONGITUDE
Br'gy. Barake, Aborlan, Palawan	9° 28' 36"	118° 30' 18"

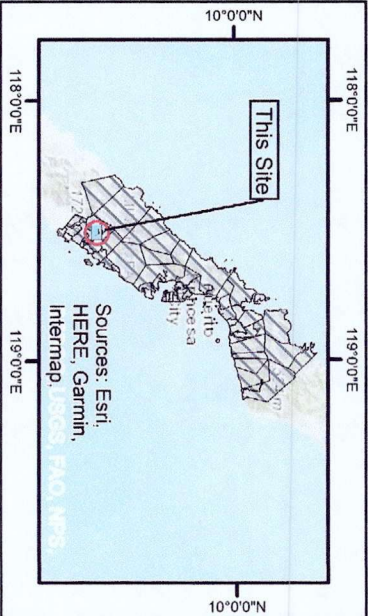


MAP SHOWING THE LOCATION OF WATER USER & SOURCE OF ROSABELLE Z. MANUEL (DEEPWELL/ GROUNDWATER)

Located at
 Barangay: Barake
 Municipality of Aborlan
 Province: Palawan

Legend

- Location of water source
- Puerto Princesa Barangay Boundaries



Digitized by:
 ENGR. MILYBA M. PALAPA
 Cartographer I
 Attested by:
 JASON D. MONTINOR
 F.I. GIS, LC Unit Head
 Noted by:
 PEDRO A. VELASCO
 OIC-CENRO



Republic of the Philippines
Department of Environment and Natural Resources
DENR Region IV-MIMAROPA
COMMUNITY ENVIRONMENT AND NATURAL RESOURCES
Sta. Monica, South National Highway, Puerto Princesa City

WATER USER INVENTORY REPORT

Date: January 18, 2023

OWNER: LEONIDA TERCO

MAILING ADDRESS: Bgy. Parake, Abalan, Palawan

NAME OF ESTABLISHMENT: N/A

LOCATION OF WATER SOURCE: Bgy. Parake, Abalan, Palawan

(No., Street, Barangay, City/Municipality, Province)

GPS COORDINATES: LATITUDE: 9-28-48N LONGITUDE: 118-30-16E

NAME OF WATER SOURCE: deepwell / ground water

WATER PERMIT NO.: None DATE ISSUED: _____ PURPOSE: _____

CONDITIONAL WATER

PERMIT NO.: None DATE ISSUED: _____ PURPOSE: _____


SOURCE STATUS: () Proposed () On-Going Drilling/Construction (✓) Operational

REMARKS: _____

Verified by: Signature: Eliza B. Abat
Name: Eliza B. Abat
Position: Land Management Officer II
Office: DENR-CENRO, PPC
Mobile No.: 0930-281-9795

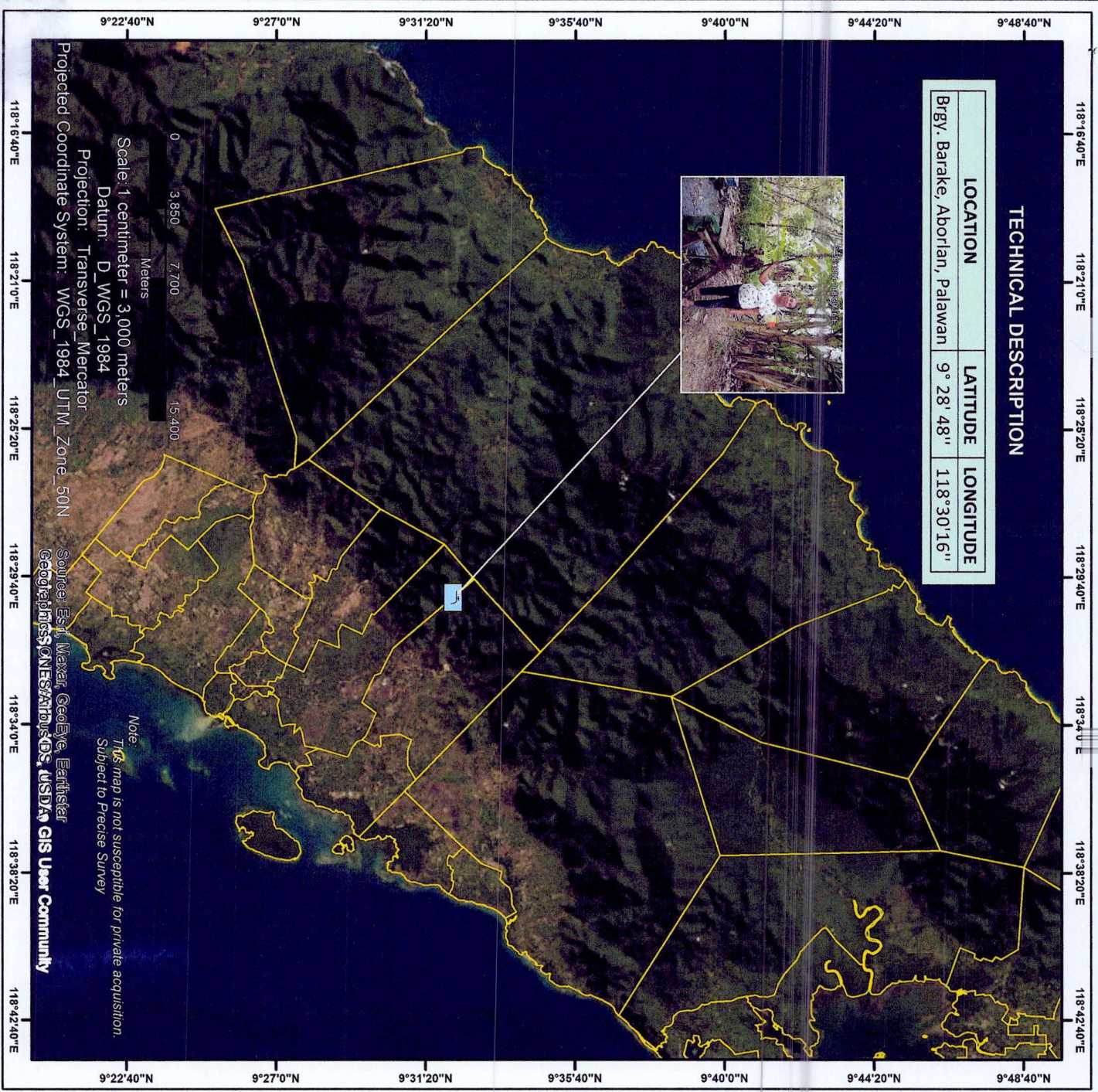
Representative: Signature: TERCO
Name: LEONIDA TERCO
Position: N/A
Mobile No.: None

PICTURES TAKEN DURING THE CONDUCT OF WATER USERS AND SOURCES
ON JANUARY 18, 2023 AT BGY. BARAKE, ABORLAN, PALAWAN



TECHNICAL DESCRIPTION

LOCATION	LATITUDE	LONGITUDE
Br'gy. Barake, Aborian, Palawan	9° 28' 48"	118° 30' 16"



Scale: 1 centimeter = 3,000 meters
 Datum: D_WGS_1984
 Projection: Transverse_Mercator
 Projected Coordinate System: WGS_1984_UTM_Zone_50N

Source: Esri, Maxar, GeoEye, Earthstar
 Geographic Information Systems, USDA GIS User Community

Note:
 This map is not susceptible for private acquisition.
 Subject to Precise Survey

Republic of the Philippines
 Department of Environment and Natural Resources
 Region IV-B MIMAROPA
 COMMUNITY ENVIRONMENT AND NATURAL RESOURCES OFFICE
 Puerto Princesa City, Palawan

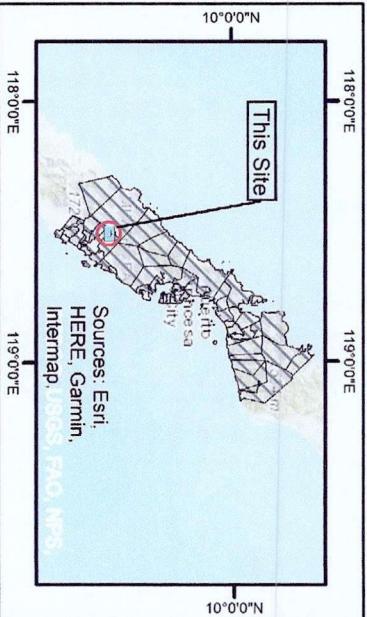


LOCATION
 MAP SHOWING THE LOCATION OF WATER USER
 & SOURCE OF LEONIDA TERCO (DEEPWELL/
 GROUNDWATER)

Located at
 Barangay: Barake
 Municipality of Aborian
 Province: Palawan

Legend

- Location of water source
- Puerto Princesa Barangay Boundaries



Sources: Esri,
 HERE, Garmin,
 Intermap, IGN, FAO, Mapbox

Digitized by:
 ENGR. MILYSA M. PALAPA
 Cartographer I

Attested by:
 JASON D. MONTIMOR
 FI GIS, LC Unit Head

Noted by:
 PEDRO A. VELASCO
 OIC-CENRO



Republic of the Philippines
Department of Environment and Natural Resources
DENR Region IV-MIMAROPA
COMMUNITY ENVIRONMENT AND NATURAL RESOURCES
Sta. Monica, South National Highway, Puerto Princesa City

WATER USER INVENTORY REPORT

Date: January 18, 2023

OWNER: MILLO MORALES

MAILING ADDRESS: Bgy. Barake, Abirhan, Palawan

NAME OF ESTABLISHMENT: N/A

LOCATION OF WATER SOURCE: Bgy. Barake, Abirhan, Palawan

(No., Street, Barangay, City/Municipality, Province)

GPS COORDINATES: LATITUDE: 9-28-22N LONGITUDE: 118-30-29E

NAME OF WATER SOURCE: electric pump / groundwater

WATER PERMIT NO.: None DATE ISSUED: _____ PURPOSE: _____

CONDITIONAL WATER

PERMIT NO.: None DATE ISSUED: _____ PURPOSE: _____

SOURCE STATUS: () Proposed () On-Going Drilling/Construction (☒) Operational

REMARKS: _____

Verified by: Signature: Eliza B. Abat
Name: ELIZA B. ABAT
Position: Lead Mgt. Officer II
Office: DENR - CENRO, PPC
Mobile No.: 0930-781-9795

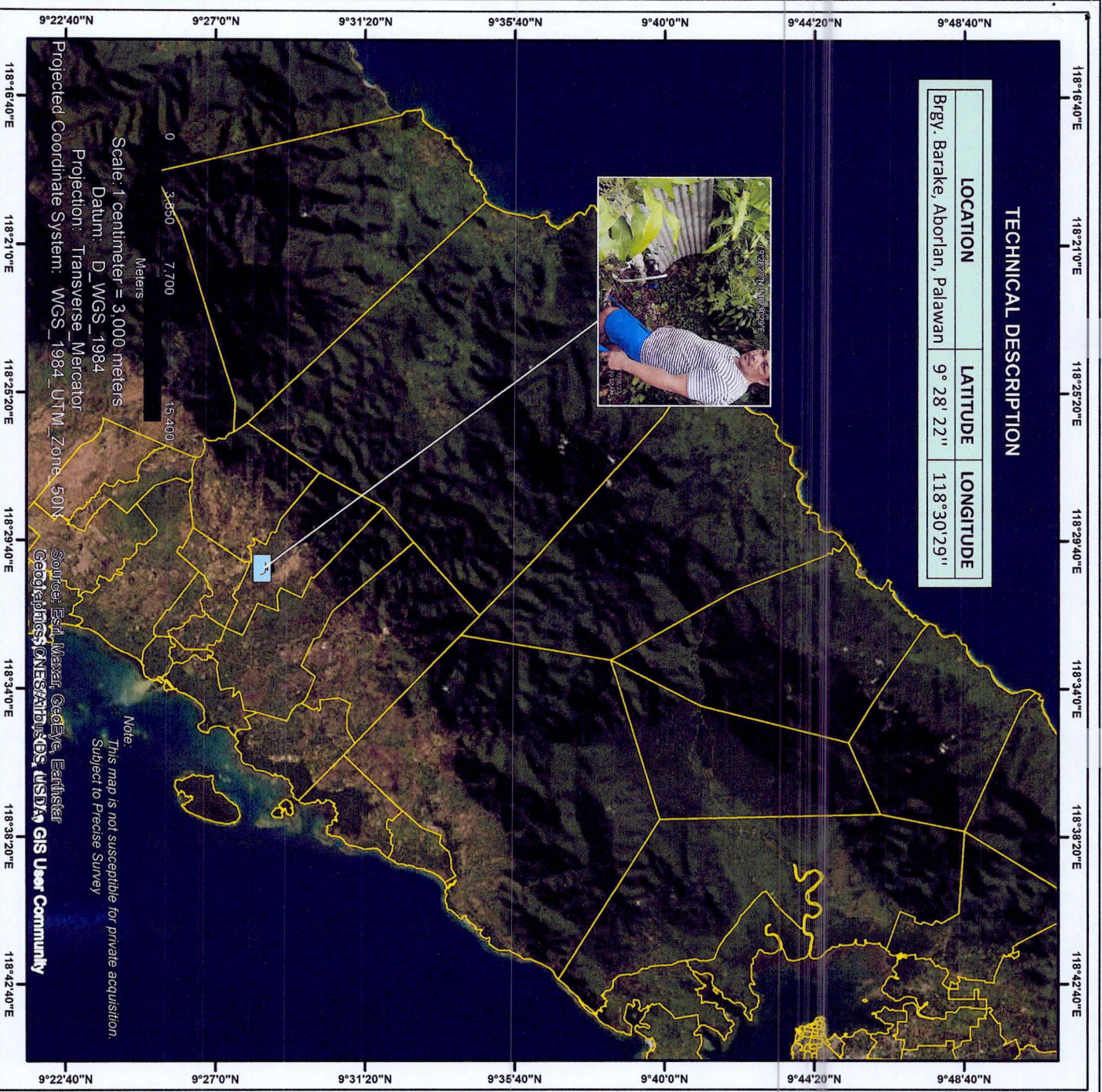
Representative: Signature: Millo Morales
Name: MILLO MORALES
Position: N/A
Mobile No.: None

PICTURES TAKEN DURING THE CONDUCT OF WATER USERS AND SOURCES
ON JANUARY 18, 2023 AT BGY. BARAKE, ABORLAN, PALAWAN



TECHNICAL DESCRIPTION

LOCATION	LATITUDE	LONGITUDE
Br'gy. Barake, Aborian, Palawan	9° 28' 22"	118° 30' 29"



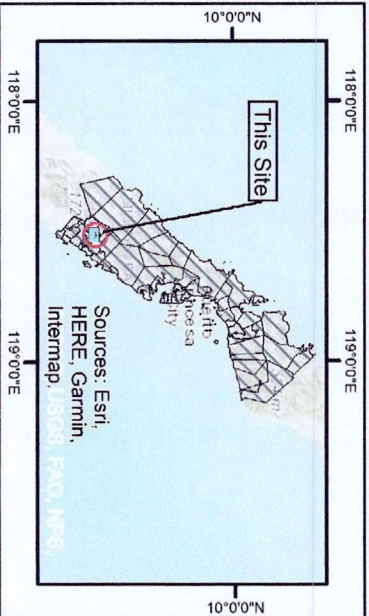
Republic of the Philippines
 Department of Environment and Natural Resources
 Region IV-B MIMAROPA
 COMMUNITY ENVIRONMENT AND NATURAL RESOURCES OFFICE
 Puerto Princesa City, Palawan



LOCATION
 Located at
 Barangay: Barake
 Municipality of Aborian
 Province: Palawan

**MAP SHOWING THE LOCATION OF WATER USER
 & SOURCE OF MILLO MORALES (ELECTRIC
 PUMP/ GROUNDWATER)**

- Legend**
- Location of water source
 - Puerto Princesa Barangay Boundaries



Digitized by:
 ENGR. MILYSA M. PALAPA
 Cartographer I

Attested by:
 JASON D. MONTIMOR
 F/I GIS, LC Unit Head

Noted by:
 PEDRO A. VELASCO
 OIC-CENRO



Republic of the Philippines
Department of Environment and Natural Resources
DENR Region IV-MIMAROPA
COMMUNITY ENVIRONMENT AND NATURAL RESOURCES
Sta. Monica, South National Highway, Puerto Princesa City

WATER USER INVENTORY REPORT

Date: January 18, 2023

OWNER: DANTE O. EBITA

MAILING ADDRESS: Bgy. Barake, Aborlan, Palawan

NAME OF ESTABLISHMENT: N/A

LOCATION OF WATER SOURCE: Bgy. Barake, Aborlan, Palawan

(No., Street, Barangay, City/Municipality, Province)

GPS COORDINATES: LATITUDE: 9-28-46 N LONGITUDE: 118-30-23 E

NAME OF WATER SOURCE: deepwell/groundwater

WATER PERMIT NO.: None DATE ISSUED: _____ PURPOSE: _____

CONDITIONAL WATER

PERMIT NO.: None DATE ISSUED: _____ PURPOSE: _____

SOURCE STATUS: () Proposed () On-Going Drilling/Construction (✓) Operational

REMARKS: _____

Verified by: Signature: Eliza B. Abot
Name: ELIZA B. ABOT
Position: Land Mgt. Officer II
Office: DENR-CENRO, PPC
Mobile No.: 0930-787-9795

Representative: Signature: [Signature]
Name: DANTE O. EBITA
Position: N/A
Mobile No.: None

PICTURES TAKEN DURING THE CONDUCT OF WATER USERS AND SOURCES
ON JANUARY 18, 2023 AT BGY. BARAKE, ABORLAN, PALAWAN



TECHNICAL DESCRIPTION

LOCATION	LATITUDE	LONGITUDE
Brgy. Barake, Aborlan, Palawan	9°28'49"	118°30'16"



Scale: 1 centimeter = 3,000 meters
 Datum: D_WGS_1984
 Projection: Transverse_Mercator
 Projected Coordinate System: WGS_1984_UTM_Zone_50N

Note:
 This map is not susceptible for private acquisition.
 Subject to Precise Survey

Source: Esri, Maxar, GeoEye, Earthstar Geographics, CNES/Airbus DS, USDA, USGS, AeroGRID, IGN, and the GIS User Community

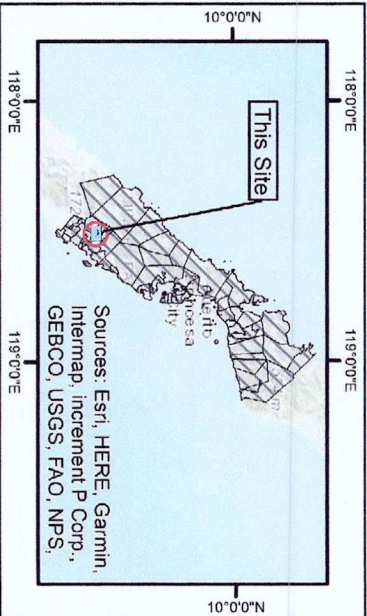


MAP SHOWING THE LOCATION OF WATER USER & SOURCE OF DANTE O. EBITA (DEEPWELL/ GROUNDWATER)

Located at
 Barangay: Barake
 Municipality of Aborlan
 Province: Palawan

Legend

- Location of water source
- Puerto Princesa Barangay Boundaries



Sources: Esri, HERE, Garmin,
 Intermap, increment P Corp.,
 GEBCO, USGS, FAO, NPS,

Digitized by:
 Attested by:
 Noted by:

ENGR. MLYSA M. PALAPA
 Cartographer I

JASON D. MONTIMOR
 F II GIS Unit Head
 PEDRO A. VELASCO
 OIC-CENRO



Republic of the Philippines
Department of Environment and Natural Resources
DENR Region IV-MIMAROPA
COMMUNITY ENVIRONMENT AND NATURAL RESOURCES
Sta. Monica, South National Highway, Puerto Princesa City

WATER USER INVENTORY REPORT

Date: January 18, 2023

OWNER: RIZA B. AMARADO

MAILING ADDRESS: Bgy. Barake, Abdon, Palawan

NAME OF ESTABLISHMENT: N/A

LOCATION OF WATER SOURCE: Bgy. Barake, Abdon, Palawan
(No., Street, Barangay, City/Municipality, Province)

GPS COORDINATES: LATITUDE: 9-28-27 N LONGITUDE: 118-30-19 E

NAME OF WATER SOURCE: deepwell / groundwater

WATER PERMIT NO.: None DATE ISSUED: _____ PURPOSE: _____

CONDITIONAL WATER

PERMIT NO.: None DATE ISSUED: _____ PURPOSE: _____

SOURCE STATUS: () Proposed () On-Going Drilling/Construction (✓) Operational

REMARKS: _____

Verified by: Signature: Eliza B. Abdon
Name: ELIZA B. ABDON
Position: Land Management Officer II
Office: DENR-CENRO, PPC
Mobile No.: 0930-781-9795

Representative: Signature: Rizamano
Name: RIZA B. AMARADO
Position: N/A
Mobile No.: None

PICTURES TAKEN DURING THE CONDUCT OF WATER USERS AND SOURCES
ON JANUARY 18, 2023 AT BGY. BARAKE, ABORLAN, PALAWAN



TECHNICAL DESCRIPTION

LOCATION	LATITUDE	LONGITUDE
Br'gy. Barake, Aborian, Palawan	9° 28' 29"	118° 30' 16"



Scale: 1 centimeter = 3,000 meters
 Datum: D_WGS_1984
 Projection: Transverse Mercator
 Projected Coordinate System: WGS_1984_UTM_Zone_50N

Note:
 This map is not susceptible for private acquisition.
 Subject to Precise Survey

Source: Esri, Maxar, GeoEye, Earthstar
 Geographic Information Systems, USDA, GIS User Community

Republic of the Philippines
 Department of Environment and Natural Resources
 Region IV-B MIMAROPA
 COMMUNITY ENVIRONMENT AND NATURAL RESOURCES OFFICE
 Puerto Princesa City, Palawan



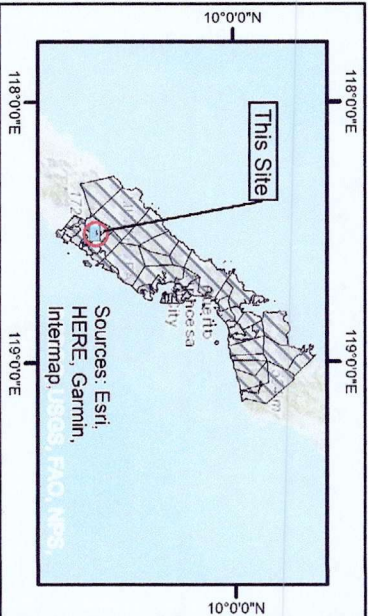
LOCATION

MAP SHOWING THE LOCATION OF WATER USER
 & SOURCE OF RIZA B. ARAMADO (DEEPWELL/
 GROUNDWATER)

Located at
 Barangay: Barake
 Municipality of Aborian
 Province: Palawan

Legend

- Location of water source
- Puerto Princesa Barangay Boundaries



Digitized by:

Attested by:

Noted by:

ENGR. MILISA M. PALAPA
 Cartographer I

JASON B. MONTINOR
 F/I GIS Unit Head

PEDRO A. VELASCO
 DIC-CENRO



Republic of the Philippines
Department of Environment and Natural Resources
DENR Region IV-MIMAROPA
COMMUNITY ENVIRONMENT AND NATURAL RESOURCES
Sta. Monica, South National Highway, Puerto Princesa City

WATER USER INVENTORY REPORT

Date: January 18, 2023

OWNER: ALBERT DALIGNOC

MAILING ADDRESS: Bgy. Barake, Aburan, Palawan

NAME OF ESTABLISHMENT: N/A

LOCATION OF WATER SOURCE: Bgy. Barake, Aburan, Palawan

(No., Street, Barangay, City/Municipality, Province)

GPS COORDINATES: LATITUDE: 9 - 29 - 5N LONGITUDE: 118 - 30 - 4E

NAME OF WATER SOURCE: electric pump / groundwater

WATER PERMIT NO.: None DATE ISSUED: _____ PURPOSE: _____

CONDITIONAL WATER

PERMIT NO.: _____ DATE ISSUED: _____ PURPOSE: _____

SOURCE STATUS: () Proposed () On-Going Drilling/Construction (✓) Operational

REMARKS: _____

Verified by: Signature: Eliza B. Amor
Name: ELIZA B. AMOR
Position: Ind Mgt. Officer II
Office: CENRO, RPC
Mobile No.: 0930-781-9794

Representative: Signature: Albert Dalignoc
Name: ALBERT DALIGNOC
Position: N/A
Mobile No.: None

PICTURES TAKEN DURING THE CONDUCT OF WATER USERS AND SOURCES
ON JANUARY 18, 2023 AT BGY. BARAKE, ABORLAN, PALAWAN





Republic of the Philippines
Department of Environment and Natural Resources
Region IV-B MIMAROPA
COMMUNITY ENVIRONMENT AND NATURAL RESOURCES OFFICE
Puerto Princesa City, Palawan



LOCATION

MAP SHOWING THE LOCATION OF WATER USER & SOURCE OF ALBERT DALIGNOC (ELECTRIC PUMP/ GROUNDWATER)

Located at
Barangay: Barake
Municipality of Aborlan
Province: Palawan

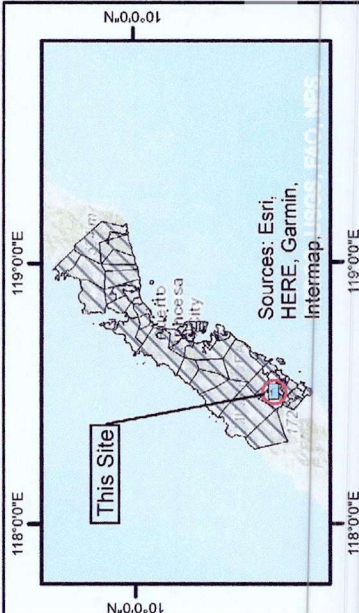
Legend



Location of water source



Puerto Princesa Barangay Boundaries



Digitized by:

ENGR. MILYSA M. PALAPA
Cartographer I

Attested by:

JASON D. MONTIMOR
F.I.G.S, LC Unit Head

Noted by:

PEDRO A. VELASCO
OIC-CENRO

TECHNICAL DESCRIPTION

LOCATION	LATITUDE	LONGITUDE
Brig. Barake, Aborlan, Palawan	9° 28' 25"	118° 30' 20"



Scale: 1 centimeter = 2,500 meters
Datum: D_WGS_1984
Projection: Transverse_Mercator
Projected Coordinate System: WGS_1984_UTM_Zone_50N

Note:
This map is not susceptible for private acquisition.
Subject to Precise Survey

Source: Esri, Maxar, GeoEye, Earthstar, GeoEye, IGN, CNES Airbus DS, USDA, GIS User Community



Republic of the Philippines
Department of Environment and Natural Resources
DENR Region IV-MIMAROPA
COMMUNITY ENVIRONMENT AND NATURAL RESOURCES
Sta. Monica, South National Highway, Puerto Princesa City

WATER USER INVENTORY REPORT

Date: January 18, 2023

OWNER: BARANGAY WATER SOURCE ASSOCIATION

MAILING ADDRESS: Pgy. Barake, Abolan, Palawan

NAME OF ESTABLISHMENT: N/A

LOCATION OF WATER SOURCE: Pgy. Barake, Abolan, Palawan

(No., Street, Barangay, City/Municipality, Province)

GPS COORDINATES: LATITUDE: 9-28-19 N

LONGITUDE: 118-30-28 E

NAME OF WATER SOURCE: deepwell

WATER PERMIT NO.: None

DATE ISSUED: _____

PURPOSE: _____

CONDITIONAL WATER

PERMIT NO.: None

DATE ISSUED: _____

PURPOSE: _____

SOURCE STATUS: () Proposed () On-Going Drilling/Construction (✓) Operational

REMARKS: _____

Verified by:

Signature: _____

Name: _____

Position: _____

Office: _____

Mobile No.: _____

Representative: _____

Signature: _____

Name: _____

Position: _____

Mobile No.: _____

Atiza B. Abat
ELIZA B. ABAT
Land Mgt. Officer II
DENR - CENRO - PRO
0930-781-9795

[Signature]
CERLITA L. EMAG
P/R
0919-414-3124


PICTURES TAKEN DURING THE CONDUCT OF WATER USERS AND SOURCES INVENTORY
ON JANUARY 18, 2023 AT BGY. BARAKE, ABORLAN, PALAWAN



TECHNICAL DESCRIPTION

LOCATION	LATITUDE	LONGITUDE
Br'gy. Barake, Aborlan, Palawan	9° 28' 19" N	118° 30' 25" E






 Republic of the Philippines
 Department of Environment and Natural Resources
 Region IV-B MIMAROPA
 COMMUNITY ENVIRONMENT AND NATURAL RESOURCES OFFICE
 Puerto Princesa City, Palawan

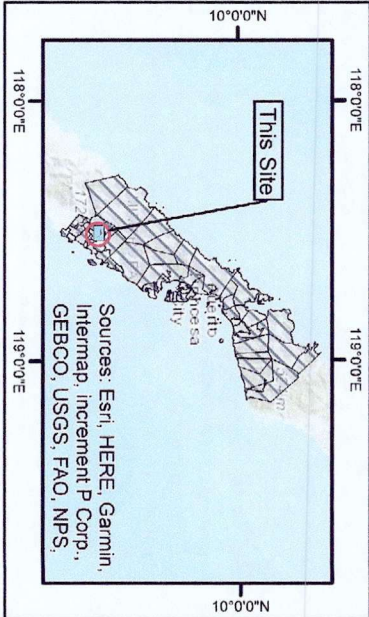
MAP SHOWING THE LOCATION OF WATER SOURCE OF BARANGAY WATER SOURCE ASSOCIATION (DEEPWELL)



Located at
 Barangay: Barake
 Municipality of Aborlan
 Province: Palawan

Legend

-  Location of water source
-  Puerto Princesa Barangay Boundaries



Digitized by:
 ENGR. MILYSA M. PALAPA
 Cartographer I

Attested by:
 JASON D. MONTIMOR
 F.I.C.S., LC, Unit Head

Noted by:
 PEDRO A. VELASCO
 DIC-CENRO