



Republic of the Philippines
Department of Environment and Natural Resources
MIMAROPA REGION
PROVINCIAL ENVIRONMENT AND NATURAL RESOURCES OFFICE
Bgy. Sta. Monica, Puerto Princesa City, Palawan
Telfax No. (048) 434-8791
Email Add: penropalawan@denr.gov.ph

March 6, 2023

DENR MIMAROPA
RECORDS SECTION
RECEIVED

MAR 15 2023

☐ INCOMING ☐ OUTGOING
BY: Don DATE NO. _____
TIME: _____

MEMORANDUM

FOR : The Regional Executive Director
Denr-Mimaropa, 1515 L & S Bldg.
Roxas Blvd., Ermita, Manila

ATTENTION : The OIC-Assistant Regional Director for Technical Services
The OIC-Chief, Surveys and Mapping Division

FROM : The Provincial of Environment and
Natural Resources Officer

SUBJECT : **TRANSMITTAL OF SURVEY RETURNS SUBMITTED
BY ENGR. HENRY M. LEGASPI FOR SA NO. 045306-12-
22 FOR LOT NO. 6712, CAD.796-D IDENTICAL TO LOT
NO. 418, PLS 1099 LOCATED AT BRGY. CALASAGUEN,
BROOKE'S POINT, PALAWAN**


Forwarded is the Memorandum of CENRO Brooke's Point, Palawan dated February 8, 2023 recommending approval of the subdivision plan prepared and submitted by Engr. Henry M. Legaspi as per Survey Authority No. 045306-12-22 dated October 12, 2022 covering Lot 6712, Cad.796-D identical to Lot 418, PLS 1099 surveyed for Barangay Site.

It consist of fifty four (54) lots with an area of 40,059 square meters covered by post survey inspection report dated December 20, 2022 of DPLI Paul T. Toledo.

For inspection as necessary, verification and approval.

Copy Furnished:
1. CENRO Brooke's Point

Reference No: 2023-1447
TSD/RPS/SMU


FELIZARDO B. CAYATOC

**DENR-PALAWAN
PENRO-RECORDS
RELEASED**
By: Don
Date: 10 MAR 2023 23-625



February 8, 2022

MEMORANDUM

FOR : The Regional Executive Director
DENR MIMAROPA Region
1515 L & S Bldg., Roxas Blvd.
Ermita, Manila

THRU : The Provincial Environment and
Natural Resources Officer
Sta. Monica, Puerto Princesa City

FROM : The Community Environment and
Natural Resources Officer

SUBJECT : **TRANSMITTAL OF SURVEY RETURNS SUBMITTED BY
ENGINEER HENRY M. LEGASPI FOR S.A NO. 045306-12-22
OF BARANGAY COUNCIL OF CALASAGUEN, BROOKE'S
POINT, PALAWAN REPRESENTED BY PUNONG
BARANGAY SINGAPORE S. JURATIL FOR LOT NO. 6712,
CAD 796-D IDENTICAL TO LOT NO. 418, PLS-1099
LOCATED AT BARANGAY CALASAGUEN, BROOKE'S
POINT, PALAWAN**

**DENR PENRA
PALAWAN RECORDS
RESERVED**
BY:
DATE: 02-17-2023 BN 23-1447

Respectfully submitted herewith the survey returns submitted by Engineer Henry M. Legaspi for Survey Authority No. 045306-12-22 filed by Barangay Council of Calasaguen, Brooke's Point, Palawan represented by Punong Barangay Singapore S. Juratil for the above-mentioned lot number located at Bgy. Calasaguen, Brooke's Point, Palawan.

Submitted/enumerated hereunder are the following documents relative to the subject, to wit:

1. CENRO Memorandum forwarding the request for clearance to issue survey authority dated October 18, 2021;
2. Clearance to issue Survey Authority dated December 17, 2021;
3. Copy of Survey Returns submitted by the contracting party;
4. Copy of Subdivision Plan;
5. Post Survey Report Dated February 8, 2023.

It is respectfully recommended that the subdivision plan for Lot No. 6712, Cad. 796-D identical to Lot No. 418, PLS-1099 be evaluated leading to its approval.

For his information, evaluation and record.

**DENR-CENRO
BROOKE'S POINT
RELEASED**
DATE: FEB 14 2023
BY:
2023 - 0791

LEONARD T. CALUYA
CENRO



February 8, 2022

MEMORANDUM

FOR : The Regional Executive Director
DENR MIMAROPA Region
1515 L & S Bldg., Roxas Blvd.
Ermita, Manila

THRU : The Provincial Environment and
Natural Resources Officer
Sta. Monica, Puerto Princesa City

FROM : The Community Environment and
Natural Resources Officer

SUBJECT : **TRANSMITTAL OF SURVEY RETURNS SUBMITTED BY
ENGINEER HENRY M. LEGASPI FOR S.A NO. 045306-12-22
OF BARANGAY COUNCIL OF CALASAGUEN, BROOKE'S
POINT, PALAWAN REPRESENTED BY PUNONG
BARANGAY SINGAPORE S. JURATIL FOR LOT NO. 6712,
CAD 796-D IDENTICAL TO LOT NO. 418, PLS-1099
LOCATED AT BARANGAY CALASAGUEN, BROOKE'S
POINT, PALAWAN**

**DENR PENRO
PALAWAN RECORDS
RECEIVED**

BY: 
DATE: 02-14-2023 023-1447


Respectfully submitted herewith the survey returns submitted by Engineer Henry M. Legaspi for Survey Authority No. 045306-12-22 filed by Barangay Council of Calasaguen, Brooke's Point, Palawan represented by Punong Barangay Singapore S. Juratil for the above-mentioned lot number located at Bgy. Calasaguen, Brooke's Point, Palawan.

Submitted/enumerated hereunder are the following documents relative to the subject, to wit:

1. CENRO Memorandum forwarding the request for clearance to issue survey authority dated October 18, 2021;
2. Clearance to issue Survey Authority dated December 17, 2021;
3. Copy of Survey Returns submitted by the contracting party;
4. Copy of Subdivision Plan;
5. Post Survey Report Dated February 8, 2023.

It is respectfully recommended that the subdivision plan for Lot No. 6712, Cad. 796-D identical to Lot No. 418, PLS-1099 be evaluated leading to its approval.

For his information, evaluation and record.




LEONARD T. CALUYA
CENRO



December 20, 2022

SUBJECT: **POST SURVEY REPORT ON SURVEY AUTHORITY NO. 045306-12-22 OF**
BARANGAY SITE REPRESENTED BY SINGAPORE S. JURATIL FOR LOT NO.
6712, CAD 796-D IDENTICAL TO LOT NO. 418, PLS- 1099 AT BGY. CALASAGUEN,
BROOKE'S POINT, PALAWAN

The Community Environment and
Natural Resources Officer
Brooke's Point, Palawan

Sir:

In connection with the above-subject, I have the honor to submit herewith the Post Survey Report, to wit:

That Barangay Council of Calasaguen, Brooke's Point, Palawan represented by Punong Barangay Singapore S. Juratil submitted a Resolution No. 06, Series of 2021 requesting for issuance of Survey Authority with complete documentary requirements for Lot No. 6712, CAD 796-D identical to Lot No. 418, PLS-1099 Containing an area of 40,059 square meters located at Barangay Calasaguen, Brooke's Point, Palawan which was forwarded to the Regional office thru a memorandum dated November 15, 2021 containing annexes "D" and "E" of DMC 2019-10;

That on December 17, 2021, this Office received a Clearance to issue Survey Authority from the Assistant Regional Director for Technical Services for 6712, CAD 796-D identical to Lot No. 418, PLS-1099. Also, contained in the same memorandum the confirmation of land classification by the Surveys and Mapping Division;

That on October 12, 2022, this Office issued a Survey Authority No. 045306-12-22 to Geodetic Engineer Henry M. Legaspi to subdivide Lot No. 6712, CAD 796-D identical to Lot No. 418, PLS- 1099.

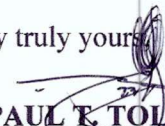
That on December 20, 2022, the undersigned assisted Engr. Legaspi's team in conducting actual subdivision survey on the subject lot wherein it resulted into Fifty Six (56) resultant lots included the Existing Road. Also a concrete post was established/ placed in each corners on the boundary of resultant lots.

That the subject lot is peacefully, exclusively and notoriously occupied by the residents of Barangay Calasaguen and is free from claims and conflict;


That the subject lot is within Alienable and Disposable Land per Project No. 12- Q of Land Classification Map No. 2858 and F.A.O # 4-1382 approved and duly certified by then Bureau of Forest Development on March 3, 1978;

IN VIEW OF THE FOREGOING, it is respectfully recommended that the survey returns submitted by Engineer Henry M. Legaspi be accepted and be given due course leading to the approval of its subdivision plan.

Very truly yours,


PAUL E. TOLEDO
Cartographer-I/ DPLI

SUBSCRIBED AND SWORN to before me, this **20th** day of **December, 2022** at Brooke's Point, Palawan.


MARIVIC C. QUITAIN
LMO II/ OIC-Chief, RPS



December 20, 2022

SUBJECT: **POST SURVEY REPORT ON SURVEY AUTHORITY NO. 045306-12-22 OF BARANGAY SITE REPRESENTED BY SINGAPORE S. JURATIL FOR LOT NO. 6712, CAD 796-D IDENTICAL TO LOT NO. 418, PLS- 1099 AT BGY. CALASAGUEN, BROOKE'S POINT, PALAWAN**

The Community Environment and
Natural Resources Officer
Brooke's Point, Palawan

Sir:

In connection with the above-subject, I have the honor to submit herewith the Post Survey Report, to wit:

That Barangay Council of Calasaguen, Brooke's Point, Palawan represented by Punong Barangay Singapore S. Juratil submitted a Resolution No. 06, Series of 2021 requesting for issuance of Survey Authority with complete documentary requirements for Lot No. 6712, CAD 796-D identical to Lot No. 418, Pls-1099 Containing an area of 40,059 square meters located at Barangay Calasaguen, Brooke's Point, Palawan which was forwarded to the Regional office thru a memorandum dated November 15, 2021 containing annexes "D" and "E" of DMC 2019-10;

That on December 17, 2021, this Office received a Clearance to issue Survey Authority from the Assistant Regional Director for Technical Services for 6712, CAD 796-D identical to Lot No. 418, Pls-1099. Also, contained in the same memorandum the confirmation of land classification by the Surveys and Mapping Division;

That on October 12, 2022, this Office issued a Survey Authority No. 045306-12-22 to Geodetic Engineer Henry M. Legaspi to subdivide Lot No. 6712, CAD 796-D identical to Lot No. 418, Pls- 1099.


That on December 20, 2022, the undersigned assisted Engr. Legaspi's team in conducting actual subdivision survey on the subject lot wherein it resulted into Fifty Six (56) resultant lots included the Existing Road. Also a concrete post was established/ placed in each corners on the boundary of resultant lots.

That the subject lot is peacefully, exclusively and notoriously occupied by the residents of Barangay Calasaguen and is free from claims and conflict;


That the subject lot is within Alienable and Disposable Land per Project No. 12- Q of Land Classification Map No. 2858 and F.A.O # 4-1382 approved and duly certified by then Bureau of Forest Development on March 3, 1978;



IN VIEW OF THE FOREGOING, it is respectfully recommended that the survey returns submitted by Engineer Henry M. Legaspi be accepted and be given due course leading to the approval of its subdivision plan.

Very truly yours,


PAUL T. TOLEDO
Cartographer-I/ DPLI

SUBSCRIBED AND SWORN to before me, this 20th day of December, 2022 at Brooke's Point, Palawan.


MARIVIC C. QUITAIN
LMO II/ OIC-Chief, RPS

	Official Receipt of the Republic of the Philippines		
	Nº 1416044 E		
	Date <u>10/11/2022</u>		
Agency <u>home care</u>	Fund		
Payor <u>SINGAPORE JURANI</u>			
Nature of Collection	Account Code	Amount	
<u>Field Inspection Deposit</u>		P 200	
TOTAL		P 200	
Amount in Words <u>two hundred pesos</u>			
<input type="checkbox"/> Cash	Drawee Bank	Number	Date
<input type="checkbox"/> Check			
<input type="checkbox"/> Money Order			
Received the amount stated above.			
 Collecting Officer			
NOTE: Write the number and date of this receipt on the back of check or money order received.			



**Official Receipt
of the
Republic of the Philippines**

Nº 1416044 E

Date 10/11/2022

Agency home comm

Fund

Payor SMBAPORT JURATI

Nature of Collection	Account Code	Amount
Field Inspection Deposit		P 200
TOTAL		P 200

Amount in Words two hundred pesos

<input type="checkbox"/> Cash	Drawee Bank	Number	Date
<input type="checkbox"/> Check			
<input type="checkbox"/> Money Order			

Received the amount stated above.

Collecting Officer

NOTE: Write the number and date of this receipt on the back of check or money order received.



Republic of the Philippines
Department of Environment and Natural Resources
Region IV - MIMAROPA
COMMUNITY ENVIRONMENT AND NATURAL RESOURCES OFFICE
Brooke's Point, Palawan

SA 045306-12-22

OCT. 12, 2022
Date

SUBJECT: Survey Authority for a tract of
Lot 6712, CAD. 796-D
Ident. to Lot 418, PLS-1099
AREA: 40,059 SQM.
Bgy. CALASAGUEN, BROOKE'S POINT, PALAWAN

ENG'R. HENRY M. LEGASPI
Bgy. San Miguel, Puerto Princesa City

Pursuant to DENR Adm. Order No. 38 and upon evaluation of the request of BARBARA COUNCIL OF CALASAGUEN claimant of the above described tract of Public Land, to avail your services, authority is hereby granted to you to execute the survey thereof subject to the relevant provisions of the Manual for Land Surveys in the Philippines as amended and to the conditions stated at the back hereof.

Violations of the aforesaid conditions shall invalidate this authority, and damages that may result therefrom shall be your sole liability and professional responsibility.

Very truly yours,
For and by Authority of the
DENR Secretary:

Accepted:
Date: OCT. 13, 2022

(4) HENRY M. LEGASPI
Geodetic Engineer

(3) CONRADO M. CORPUZ
DENRO

GE Cert. No. 007344 Date: 03-06-2006
License No. 6764509 Date: 07-15-22

Above stated request confirmed:

(1) SINGAPORE S. JURATIL
Signature/ Name of Claimant
Address: CALASAGUEN, BROOKE'S POINT,
PALAWAN
Ref. FIELD INSPECTION DEPOSIT
Inspection Fee P 200.00

Under O.R. No. 1416044
Dated 10-11-2022

NOTE:

For this Survey Authority to be valid, the Four (4) required signature must be presented.

CONDITIONS

M. Rodriguez St. Poblacion District I, Brooke's Point Palawan 5305
Mobile Phone: Globe: 0917-502-8916, 0917-502-8773, 0917-502-8915
Email/Gmail: cenro_brkspt@yahoo.com; cenrobrkspt@gmail.com

Issuance of Survey Authority recommended:

(2) PAUL T. TOLEDO
Signature/Name
Position: CARTOGRAPHER-I/ DPLI

Ref. Insp./Invest./Report
Dated OCTOBER 10, 2022



SUBJECT:
REQUEST FOR THE ISSUANCE OF SURVEY AUTHORITY
BY BARANGAY COUNCIL OF CALASAGUEN
LOT NO. 6712, CAD. 796- D
IDENTICAL TO LOT 418, PLS-1099
AREA: 40,059 SQUARE METERS
LOCATION: CALASAGUEN, BROOKE'S POINT, PALAWAN

OCTOBER 10, 2022

The Community Environment and
Natural Resources Officer
Brooke's Point, Palawan

Sir:

This refers to the request of Barangay Council of Calasaguen for the issuance of survey authority through Barangay Resolution Series of 2021 dated April 19, 2021.

The subject lot were occupied by the various persons with the improvements thereon consisting of house made of light materials, fruit trees, with fence.

The subject lot will be subdivided into 80 lots more or less.

That the above- cited lot is free from claims and conflict, it is within the alienable and disposable land, under project # 12- Q, Land Classification Map # 2858, F.A.O. # 4- 1382, Certified on March 3, 1978.

In view hereof, I respectfully recommended that the survey authority as requested by the Barangay Council of Calasaguen be granted to Geodetic Engineer Henry M. Legaspi to undertake the said survey works.

PAUL T. TOLEDO
Cartographer-I/ DPLI

SUBSCRIBED AND SWORN to before me on the date and place above-written.

MARIVIC C. QUITAIN
LMO-II/ OIC Chief RPS

Republic of the Philippines
Fourth Judicial Region
REGIONAL TRIAL COURT
Balabac-Bataraza-Brooke's Point-Kalayaan-Quezon-Rizal-Sofronio Española, Palawan
BRANCH 165 (Single Sala)
Brooke's Point, Palawan
Landline: 726-3480 / Hotline: 0956-307-8033
Email Address: rtc2bpt165@judiciary.gov.ph

OFFICE OF THE BRANCH CLERK OF COURT & EX-OFFICIO SHERIFF
Justice Hall, Barangay Tuhtub, Brooke's Point, Palawan

CERTIFICATION

TO WHOM IT MAY CONCERN

THIS IS TO CERTIFY that no land registration case involving **Lot No. 6712, Cad 796-D Identical to Lot No. 418, Pls-1099** located in Barangay Calasaguen, Brooke's Point, Palawan is pending before this Court, which was organized since 2018 and has jurisdiction over the Municipalities of Brooke's Point, Bataraza, Quezon, Rizal, Sofronio Española, Balabac and Kalayaan.

This Certification is being issued upon request of CENRO Conrado M. Corpuz for whatever legal purpose it may serve.

8th day of September 2022 at Justice Hall, Tuhtub, Brookes Point, Palawan.

ELENA B. DELA TORRE

OIC/Court Interpreter


Verified By:


RHEA A. MEDINA
Clerk III

Cert Fee. P 15 / P35 / P 10
OR Nos. 7664248 D / 7662819 D / 2415978
Dated: September 8, 2022



Republic of the Philippines
Department of Environment and Natural Resources
MIMAROPA Region




DEC 17 2021

MEMORANDUM

TO : **THE PENR OFFICER**
Puerto Princesa City, Palawan

FROM : **THE REGIONAL EXECUTIVE DIRECTOR**


SUBJECT : **REQUEST FOR THE ISSUANCE OF MEMORANDUM OF CLEARANCE TO ISSUE SURVEY AUTHORITY FOR LOT NO. 6712 OF CAD 796-D IDENTICAL TO LOT NO. 418 OF PLS 1099 LOCATED AT BARANGAY CALASAGUEN, BROOKE'S POINT, PALAWAN**



This refers to your Memorandum dated November 15, 2021 forwarding the request of CENR Officer of Brooke's Point, Palawan for the issuance of Memorandum of Clearance to Issue Survey Authority for the above-mentioned subject lot pursuant to DENR Memorandum Circular No. 2019-10 dated December 11, 2019.

Foregoing observation to the submitted documents, this Office found that the subject lot falls within Alienable and Disposable land as per Land Classification Map No. 2858, Project No. 12-Q dated March 03, 1978. Furthermore, this Office provided a Memorandum of Clearance to Issue Survey Authority in favor of Barangay Council of Calasaguen, Brooke's Point, Palawan represented by Punong Barangay Singapore S. Juratil.

For your information and strict compliance.


MARIA LOURDES G. FERRER, CESO III



Department of Environment
and Natural Resources
MIMAROPA Region



Doc ID: 75828

SMD/LESS/MRLB/12-14-2021



Republic of the Philippines
Department of Environment and Natural Resources
MIMAROPA Region

MEMORANDUM

DEC 17 2021

TO : **THE CENR OFFICER**
Roxas, Palawan

FROM : **THE ASSISTANT REGIONAL DIRECTOR FOR**
TECHNICAL SERVICES

SUBJECT : **CLEARANCE TO ISSUE SURVEY AUTHORITY**

DATE :

You are authorized to issue survey authority in favour of Barangay Council of Calasaguen, Brooke's Point, Palawan represented by Punong Barangay Sinapore S. Juratil covering Lot No. 6712 of Cad 796-D identical to Lot No. 418 of PLS 1099, located in Brgy. Calasaguen, Brooke's Point, Palawan considering that the said lot is within Alienable and Disposable land of the public domain as previously certified by your office and confirmed by the Chief, Surveys and Mapping Division of this Office.

VICENTE B. TUDDAO, JR., Ph.D., CESO IV

Copy furnished:
The PENR Officer
Palawan



Republic of the Philippines
Department of Environment and Natural Resources
MIMAROPA Region
PROVINCIAL ENVIRONMENT AND NATURAL RESOURCES OFFICE
Province of PALAWAN
Bgy. Sta. Monica, Puerto Princesa City, Palawan
Telfax No. (048) 434-8791
Email Add: penropalawan@denr.gov.ph


MEMORANDUM

FOR : The Assistant Regional Director for Technical Services
FROM : The Provincial Environment and Natural Resources Officer
SUBJECT : TRANSMITTAL OF THE REPORT
DATE : November 15, 2021

Forwarded is the memorandum of CENRO Brooke's Point, Palawan dated October 18, 2021 and the investigation report on the request for Survey Order to subdivide Lot/Survey 6712, Cad. 796-D identical to Lot No. 418, PLS-1099, in Barangay Calasaguen, Brooke's Point, Palawan as residential lots.


- a. The subject lot is within Alienable and Disposable (A&D) land per Land Classification Map No. 2858, Project No. 12-Q, approved on March 03, 1978;
- b. It was projected and evaluated based on the attached technical description (V-37) of Lot No. 6712, Cad. 796-D identical to Lot No. 418, PLS-1099, by the Office of the CENRO with tie line N. 50-40 E. 24621.47 meters from BLLM No. 1 CAD 79-D, Brooke's Point Cadastre.

Attached are the geo-tagged photographs of the subject lot for information and consideration.


ERIBERTO B. SAÑOS, CESE

Ref. No. 2021-10474
/ldm111521

DENR DENRO
PALAWAN RECORDS
RELEASED

BY: 
NOV 19 2021

1823/p. 474
DEC 03 2021

CENRO
MIMAROPA
copy



Republic of the Philippines
Department of Environment and Natural Resources
MIMAROPA Region
COMMUNITY ENVIRONMENT AND NATURAL RESOURCES OFFICE
Brooke's Point, Palawan

October 18, 2021

MEMORANDUM

FOR : The Regional Executive Director
DENR MIMAROPA Region
1515 L & S Bldg., Roxas Blvd.
Ermita, Manila

THRU : The Provincial Environment and
Natural Resources Officer
Sta. Monica, Puerto Princesa City

FROM : The OIC Community Environment and
Natural Resources Officer

SUBJECT : RESOLUTION NO. 06, SERIES OF 2021 PASSED BY THE
SANGGUNIAN BARANGAY OF CALASAGUEN, BROOKE'S
POINT, PALAWAN

**DENR PENRO
PALAWAN RECORDS
RECEIVED**
BY:
DATE: 10-22-2021 CN

Respectfully forwarded herewith is the subject Sangguniang Barangay Resolution requesting the conduct of subdivision survey of Lot No. 6712, Cad 796-D Brooke's Point Cadastre identical to Lot No. 418, PLS 1099 into residential sized lots for future distribution to actual occupants.

Submitted together with the resolution are the following documents, to wit;

1. Ocular investigation report with geotagged pictures and recommendations;
2. Land Classification Status certification;
3. Machine copy of Cadastral Map showing the lot and Sketch Plan on BL Form No. V-37; and
4. Letter dated May 13, 2020 to the Clerk of Court;
5. Letter of Clerk of Court informing that PLS-1099 is not covered by cadastral court proceedings

It is respectfully requested that a survey order be issued to a Geodetic Engineer assigned at PENRO Palawan to conduct the requested subdivision survey, which if approved, would be potential for Residential Free Patent issuance in the future.

For her information and record.

CONRADO M. CORPUZ

Cf

The Hon. Singapore Juratil
Punong Barangay
Bgy. Calasaguen, brooke's Point, Palawan

**DENR - CENRO
BROOKE'S POINT
RELEASED**
DATE: OCT 20 2021
BY:
2021-5129





GEOTAGGED PHOTOGRAPHS DURING THE ACTUAL INSPECTION

CLAIMANT: BARANGAY COUNCIL

LOT 6712, CAD – 796 – D Identical to Lot 418, Pls – 1099

BRGY. CALASAGUEN, BROOKE'S POINT, PALAWAN

AREA: 40,059 SQUARE METERS



PAN T. TOLDO
CARICATURIST-1/DPLI



Republic of the Philippines
Province of Palawan
Municipality of Brooke's Point
BARANGAY CALASAGUEN

OFFICE OF THE SANGGUNIANG BARANGAY

EXCERPTS FROM THE MINUTES OF THE REGULAR SESSION OF THE SANGGUNIANG BARANGAY OF CALASAGUEN, BROOKE'S POINT, PALAWAN HELD ON APRIL 19, 2021 AT BARANGAY HALL.

PRESENT:

HON. SINGAPORE S. JURATIL	Punong Barangay/Presiding Officer
HON. NARCISA S. MARAHAY	Barangay Kagawad
HON. DARWINA A. DORIG	Barangay Kagawad
HON. JORDAN A. PIRAZA	Barangay Kagawad
HON. LEOPOLDO E. AMOTO JR.	Barangay Kagawad
HON. RAMY L. PAMA	Barangay Kagawad
HON. EDDIE A. HAMID	Barangay Kagawad
HON. ALFIE G. TEJADA	Barangay Kagawad
HON. MON KLER S. MEJOLLO	SK Chairman

ABSENT:

NONE

RESOLUTION NO. 06

Series of 2021

Sponsored By: Hon. Jordan A. Piraza
Chairman, Committee on Envi. & Tourism

A RESOLUTION REQUESTING DENR-CENRO TO SUBDIVIDE LOT NO 6712 CAD 796-D CONTAINING AN AREA OF 4.0059 HECTARES INTO RESIDENTIAL LOT IN ORDER TO AVAIL THE SAME INTO QUALIFIED PUBLIC LAND APPLICANT AND ACTUAL OCCUPANT THEREOF.

WHEREAS, Lot 6712 CAD 796-D identical to Lot No. 418 Pls-1099 with an area of 4.009 hectares was earmarked as Barangay site by virtue of the Deed of Donation between the Barangay Calasaguen, Brooke's Point, Palawan and the Donor and is being utilized as a Barangay site;

WHEREAS, the proposed subdivision covers parcels of land technically described and registered to DENR-CENRO as Barangay Site under Lot 6712 CAD 796-D identical to Lot No. 418 Pls-1099 with an area of 4.009 hectares to be subdivided into more or less Eighty (80) residential lot;

WHEREAS, In able to give the basic necessity of the Constituents and protect the Welfare of their residents the Barangay Council of Calasaguen this Municipality request the DENR-CENRO to subdivide Lot No. 6712 CAD 796-D into residential lot in order to Avail The Same Into Qualified Public Land Applicant And Actual Occupant Thereof;

NOW THEREFORE, on motion by Hon. Jordan A. Piraza, and duly seconded unanimously by the body, be it;


RESOLVED, as it is hereby resolved; to **APPROVE RESOLUTION REQUESTING DENR-CENRO TO SUBDIVIDE LOT NO 6712 CAD 796-D CONTAINING AN AREA OF 4.0059 HECTARES INTO RESIDENTIAL LOT IN ORDER TO AVAIL THE SAME INTO QUALIFIED PUBLIC LAND APPLICANT AND ACTUAL OCCUPANT THEREOF**

RESOLVED FINALLY; copy furnished of this resolution to the following for their information and support:

1. Office of the DENR-CENRO, Brooke's Point, Palawan
2. Sangguniang Bayan of Brooke's Point
3. DILG office, Brooke's Point, Pal.
4. Barangay File



I hereby certify to the correctness of the foregoing resolution.

Certified true and correct:



CHED M. MONDARES
Barangay Secretary

CONCURRED BY:

HON. NARCISA S. MARAHAY	Barangay Kagawad
HON. DARWINA A. DORIG	Barangay Kagawad
HON. JORDAN A. PIRAZA	Barangay Kagawad
HON. LEOPOLDO E. AMOTO JR.	Barangay Kagawad
HON. RAMY L. PAMA	Barangay Kagawad
HON. EDDIE A. HAMID	Barangay Kagawad
HON. ALFIE G. TEJADA	Barangay Kagawad
HON. MON KLER S. MEJOLLO	SK Chairman



AC TEJADA

APPROVED BY:


SINAPORE S. JURATIL
Punong Barangay