



February 22, 2023

MEMORANDUM

FOR : The Regional Executive Director
DENR MIMAROPA REGION

THRU : The Assistant Regional Director for Technical Services

FROM : The OIC, Provincial Environment and Natural Resources Officer

SUBJECT : ACCOMPLISHMENT REPORT ON INVENTORY AND
MAPPING OF WATER USERS AND WATER SOURCES FOR
THE MONTH OF FEBRUARY C.Y. 2023.

Respectfully submitted herewith are the accomplishment reports on the following activities for the month of February, 2023 to wit:

- Inventory of water users
- Inventory and mapping of water sources

Attached also are geo-tagged photos of the location of water users and water sources together with the GIS generated maps.

These reports represent full accomplishment of this Office for the said activities for C.Y. 2023.

For information and record.


IMELDA M. DIAZ



February 22, 2023

MEMORANDUM


FOR : The OIC, PENR Officer
THRU : The Chief, Technical Services Division
FROM : Forester I Jelomy H. Mahayag
Forest Ranger Randy N. Estrella
SUBJECT : WATER USERS, SOURCES INVENTORY, AND MAPPING
LOCATED IN THE MUNICIPALITY OF STA. CRUZ FOR THE
MONTH OF FEBRUARY 2023.

In compliance with the WFP target of the Water Resource Utilization Unit (WRUU) under the supervision of the Regulation and Permitting Section (RPS) of Technical Services Division (TSD), respectfully submitted herewith is the accomplishment reports of the following activities for the month of February 2023;

- List of inventories of water users
- List of inventories of water sources
- Geo-tagged photos of the location of water users and sources
- GIS generated map location of water sources and;
- Water users inventory report of 9 water users and sources

The above-mentioned accomplishments are located in the Municipality of Sta. Cruz, Province of Marinduque.

For information and record.


JELOMY H. MAHAYAG


RANDY N. ESTRELLA

Noted by:


SIMEON R. DIAZ
Chief, Regulation Permitting Section



Republic of the Philippines
Department of Environment and Natural Resources
PENRO Marinduque

Waterusers and sources 2023 (February)

No.	Municipality	Barangay	Name of establishment	Gps coordinates		Type of water source	Purpose of water use
				Latitude	Longitude		
1	Sta. Cruz	Libjo	Municipal Waterworks System Office of the Mayor Sta. Cruz, Marinduque	51 P394616	1489612	Deep well	Municipal use
2	Sta. Cruz	Lapu-Lapu (Sitio I)	Municipal Waterworks System Office of the Mayor Sta. Cruz, Marinduque	51 P395650	1490178	Deep well	Municipal use
3	Sta. Cruz	Lapu-Lapu (Sitio II)	Municipal Waterworks System Office of the Mayor Sta. Cruz, Marinduque	51 P3955251	1490249	Deep well	Municipal use
4	Sta. Cruz	Lapu-Lapu (Sitio III)	Municipal Waterworks System Office of the Mayor Sta. Cruz, Marinduque	51 P395650	1490178	Deep well	Municipal use
5	Sta. Cruz	Taytay	Municipal Waterworks System Office of the Mayor Sta. Cruz, Marinduque	51 P401543	1483477	Deep well	Municipal use
6	Sta. Cruz	Baliis	Municipal Waterworks System Office of the Mayor Sta. Cruz, Marinduque	51 P393007	1492051	Deep well	Municipal use
7	Sta. Cruz	Napo	Municipal Waterworks System Office of the Mayor Sta. Cruz, Marinduque	51 P3998051	1484672	Deep well	Municipal use
8	Sta. Cruz	Matalaba	Municipal Waterworks System Office of the Mayor Sta. Cruz, Marinduque	51 P398098	1487969	Deep well	Municipal use
9	Sta. Cruz	Tawiran	Municipal Waterworks System Office of the Mayor Sta. Cruz, Marinduque	51 P399729	1486747	Deep well	Municipal use

Prepared and inspected by:

Jelomy H. Mahaga
JELOMY H. MAHAGA
Randy N. Eirella
RANDY N. EIRELLA



WATER USER INVENTORY REPORT

Date: 02/10/23

OWNER: Municipal Water Works System

Office of the Mayor, Bahay ng Bayan

MAILING ADDRESS: Mabini St. Sta. Cruz, Marinduque CONTACT NO. _____

NAME OF ESTABLISHMENT: Office of the Mayor

LOCATION OF WATER SOURCE: BUSAY (BAY, Libjo, Sta. Cruz, Marinduque
(No., Street, Barangay, City/Municipality, Province)

GPS COORDINATES: LATITUDE: 51° 29' 46" N LONGITUDE: 119° 06' 12" E

NAME OF WATER SOURCE: Deep well

WATER PERMIT NO. : _____ DATE ISSUED: _____ PURPOSE: _____

CONDITIONAL WATER
PERMIT NO. : _____ DATE ISSUED: _____ PURPOSE: _____

SOURCE STATUS: ☐ Proposed ☐ On-going Drilling/ Construction ☒ Operational

REMARKS: For Application Water Permit

Verified: Signature: _____

Representative: _____

Name: ENGR. ROBERTO Z. RICOHERMOSO

Signature: _____

Position: Water Works Superintendent - DIC


Name: JOSEPH H. MARIANO

Office: MWWS

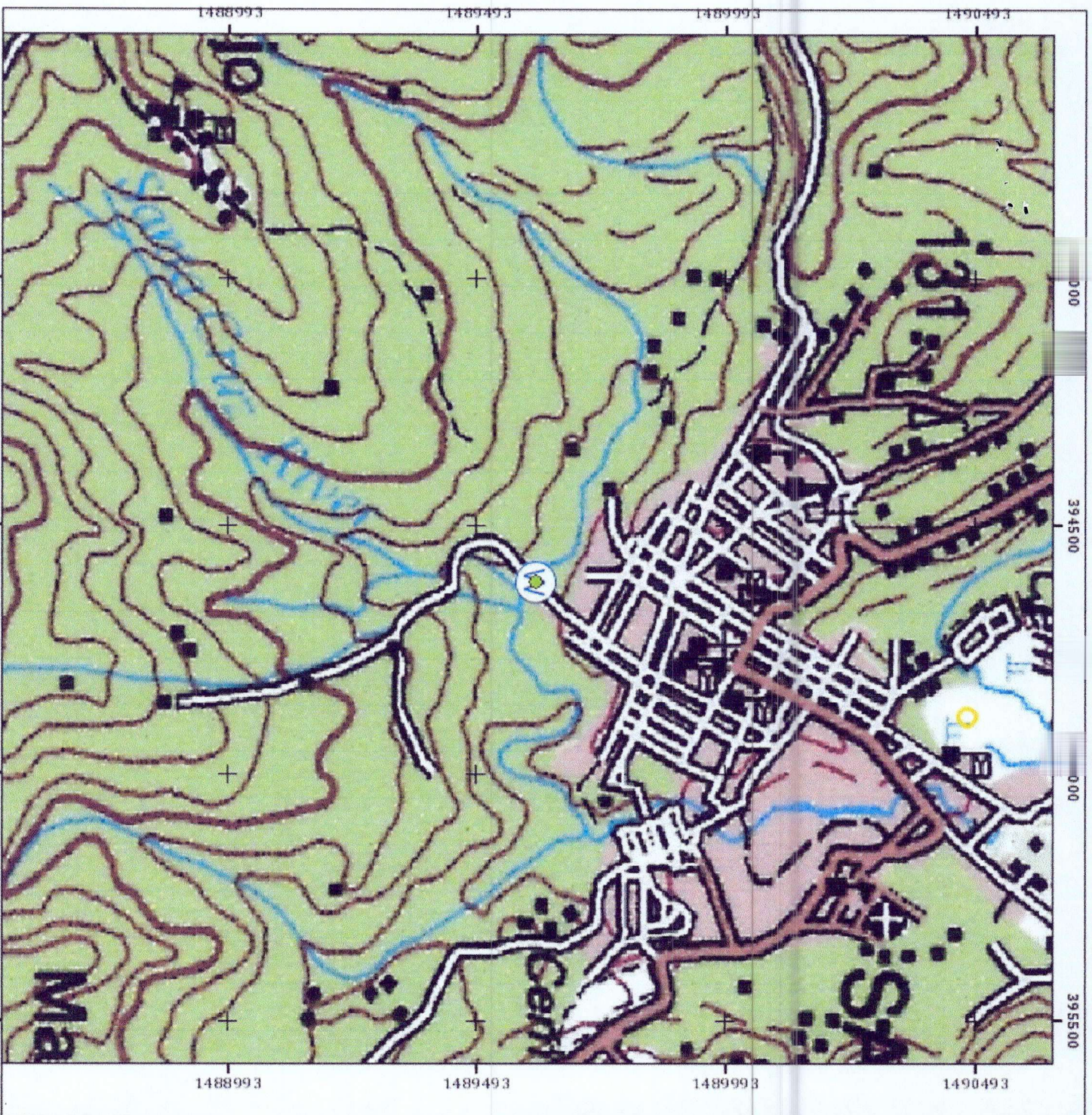
Position: Forster I

Mobile No. 0917531207

Mobile No. 09060004097



Water User and Water Source located in Brgy. Libjo, Sta. Cruz, Marinduque



MAP SHOWING THE LOCATION OF
THE INVENTORIED WATER USER
IN THE PROVINCE OF MARINDUQUE
MUNICIPAL WATERWORKS SYSTEM
OFFICE OF THE MAYOR STA. CRUZ
MARINDUQUE

0 0.05 0.1 0.2 0.3 0.4
Miles

SCALE 1:11,151

Projection: UNIVERSAL TRANSVERSE MERCATOR
Datum: WGS_1984

Water User



LOCATION:

Brgy. Ilibjo, Sta. Cruz, Marinduque

Prepared by:

JELOMY H. MAHAYAG
Forester I

Checked and Verified by:

ENGR. CYNTHIA U. LOZANO
Chief, Technical Services Division

Approved by:

IMELDA M. DIAZ
OIC-PENRO



MAP SHOWING THE LOCATION OF
THE INVENTORIED WATER SOURCE
IN THE PROVINCE OF MARINDUQUE
MUNICIPAL WATERWORKS SYSTEM
OFFICE OF THE MAYOR STA. CRUZ
MARINDUQUE



SCALE 1: 11,151

Projection: UNIVERSAL TRANSVERSE MERCATOR
Datum: WGS_1984

Water Source



Deep well

LOCATION:

Brgy. Libjo, Sta. Cruz, Marinduque

Prepared by
[Signature]
JELOMY H. MAHAVAG
Forester I

Checked and Verified by:
[Signature]
ENGR. CYNTHIA U. LOZANO
Chief, Technical Services Division

Approved by:
[Signature]
IMELDA M. DIAZ
OIC-PENRO



WATER USER INVENTORY REPORT

Date: 02/10/23

OWNER: MUNICIPAL WATERWORKS SYSTEM

OFFICE OF THE MAYOR, BAHAY NG BAYAN

MABINI ST. STA. CRUZ MARINDUQUE

MAILING ADDRESS: _____ CONTACT NO. 704-5001

NAME OF ESTABLISHMENT: OFFICE OF THE MAYOR

LOCATION OF WATER SOURCE: LAPA-LAPA DEEP WELL 1 (SITIO BUKUL)

(No., Street, Barangay, City/Municipality, Province)

GPS COORDINATES: LATITUDE: 51P395650 LONGITUDE: 1490178

NAME OF WATER SOURCE: Deep well

WATER PERMIT NO.: N/A DATE ISSUED: _____ PURPOSE: _____

CONDITIONAL WATER PERMIT NO. : _____ DATE ISSUED: _____ PURPOSE: _____

SOURCE STATUS: ☐ Proposed ☐ On-going Drilling/ Construction ☒ Operational

REMARKS: for Application of water permit


Verified: Signature: _____ Representative: _____

Name: ENGR. ROBERTO Z. RICOHERNOSO Signature: [Signature]


Position: WATERWORKS SUPERINTENDENT - OIC Name: JEWMY H. MATHAYAN

Office: MWWS Position: Proder 1

Mobile No. 0917-5531287 Mobile No. 69066084095



Water User and Water Source located in Brgy. Lapu-Lapu (Sitio 1), Sta. Cruz, Marinduque



MAP SHOWING THE LOCATION OF
THE INVENTORIED WATER SOURCE
IN THE PROVINCE OF MARINDUQUE
MUNICIPAL WATERWORKS SYSTEM
OFFICE OF THE MAYOR STA. CRUZ
MARINDUQUE



SCALE 1 : 2,230

Projection: UNIVERSAL TRANSVERSE MERCATOR

Datum: WGS_1984

Water Source



Lapu-Lapu Sitio I, Sta. Cruz, Marinduque

LOCATION:

Brgy. Lapu-Lapu Sitio I, Sta. Cruz, Marinduque

Prepared by:


JELOMY H. MAHAYAG
Forester I

Checked and Verified by:

ENGR. CYNTHIA U. LOZANO
Chief, Technical Services Division

Approved by:

IMELDA M. DIAZ
OIC-PENRO




MAP SHOWING THE LOCATION OF
THE INVENTORIED WATER USER
IN THE PROVINCE OF MARINDUQUE
MUNICIPAL WATERWORKS SYSTEM
OFFICE OF THE MAYOR STA. CRUZ
MARINDUQUE



SCALE 1:2,230

Projection: UNIVERSAL TRANSVERSE MERCATOR
Datum: WGS_1984

Water User

 Lapu-Lapu Sitio I, Sta. Cruz, Marinduque

LOCATION:

Bigy: Lapu-Lapu Sitio I, Sta. Cruz, Marinduque

Prepared by:
JELOMY H. MAHAVAG
Forester I

Checked and Verified by:
Dr. Gacccc
ENGR. CYNTHIA U. LOZANO
Chief, Technical Services Division

Approved by:
IMELDA M. DIAZ
OIC-PENRO



WATER USER INVENTORY REPORT

Date: 02/16/23

OWNER: MUNICIPAL WATERWORKS SYSTEM

OFFICE OF THE MAYOR, BAHAY NG BAYAN

MAILING ADDRESS: MARIHI ST. STA. CRUZ, MARINDUQUE CONTACT NO. 784-5001

NAME OF ESTABLISHMENT: OFFICE OF THE MAYOR

LOCATION OF WATER SOURCE: LAPU - LAPU DEEP WELL 2 (SITIO BUKAL)
(No., Street, Barangay, City/Municipality, Province)

GPS COORDINATES: LATITUDE: 51P3955251 LONGITUDE: 1490249

NAME OF WATER SOURCE: Deepwell

WATER PERMIT NO. : _____ DATE ISSUED: _____ PURPOSE: _____

CONDITIONAL WATER
PERMIT NO. : _____ DATE ISSUED: _____ PURPOSE: _____

SOURCE STATUS: ☐ Proposed ☐ On-going Drilling/ Construction ☒ Operational

REMARKS: for Application of water permit


Verified: Signature: _____ Representative: _____

Name: ENGR. ROBERTO Z. RICHHERNADO Signature: _____

Position: Waterworks Superintendent - BIC Name: JEFFREY H. MANABAN

Office: MWWS Position: Forester I


Mobile No. 09175531287 Mobile No. 09060084095



Water User and Water Source located in Brgy. Lapu-Lapu (Sitio 2), Sta. Cruz, Marinduque



MAP SHOWING THE LOCATION OF
THE INVENTORIED WATER SOURCE
IN THE PROVINCE OF MARINDUQUE
MUNICIPAL WATERWORKS SYSTEM
OFFICE OF THE MAYOR STA. CRUZ
MARINDUQUE



SCALE 1: 2,230

Projection: UNIVERSAL TRANSVERSE MERCATOR
Datum: WGS_1984

Water Source



Lapu-Lapu II, Sta. Cruz, Marinduque

LOCATION:

Brgy. Lapu-Lapu Sitio II, Sta. Cruz, Marinduque

Prepared by:

JELOMY H. MAHAYAG

Forester

Checked and Verified by:

INGR. CYNTHIA U. LOZANO

Chief, Technical Services Division

Approved by:

IMELDA M. DIAZ
OIC-PENRO



MAP SHOWING THE LOCATION OF
THE INVENTORIED WATER USER
IN THE PROVINCE OF MARINDUQUE
MUNICIPAL WATERWORKS SYSTEM
OFFICE OF THE MAYOR STA. CRUZ
MARINDUQUE

0 0.02 0.04 0.08 0.12 0.16
Miles

SCALE 1 : 2,230

Projection: UNIVERSAL TRANSVERSE MERCATOR
Datum: WGS_1984

Water User



Lapu-Lapu II, Sta. Cruz, Marinduque

LOCATION:

Brgy. Lapu-Lapu Sitio II, Sta. Cruz, Marinduque

Prepared by:
[Signature]
JELOMY H. MAHAVAG
Forester I

Checked and Verified by:
[Signature]
ENGR. CYNTHIA U. LOZANO
Chief, Technical Services Division

Approved by:
[Signature]
IMELDA M. DIAZ
OIC-PENRO



WATER USER INVENTORY REPORT

Date: 2/10/23

OWNER: Municipal Waterworks System

Office of the Mayor, bahay ng bayan
Mabini St. Sta. Cruz, Marinduque
MAILING ADDRESS: _____ CONTACT NO. _____

NAME OF ESTABLISHMENT: Office of the Mayor

LOCATION OF WATER SOURCE: LAPU-LAPU DEEP WELL 3 (PAHTAYIH)
(No., Street, Barangay, City/Municipality, Province)

GPS COORDINATES: LATITUDE: 57 39 56.50 LONGITUDE: 149 0 17.8

NAME OF WATER SOURCE: Deep well

WATER PERMIT NO. : _____ DATE ISSUED: _____ PURPOSE: _____

CONDITIONAL WATER
PERMIT NO. : _____ DATE ISSUED: _____ PURPOSE: _____

SOURCE STATUS: ☐ Proposed ☐ On-going Drilling/ Construction ☒ Operational

REMARKS: For Application of water permit

Verified: Signature: _____

Name: ENGR. ROBERTO Z. RICOHERMOSO

Position: Waterworks Superintendent - DIC

Office: MWS

Mobile No. 0917553 287


Representative: _____

Signature: Jew H. Manayay

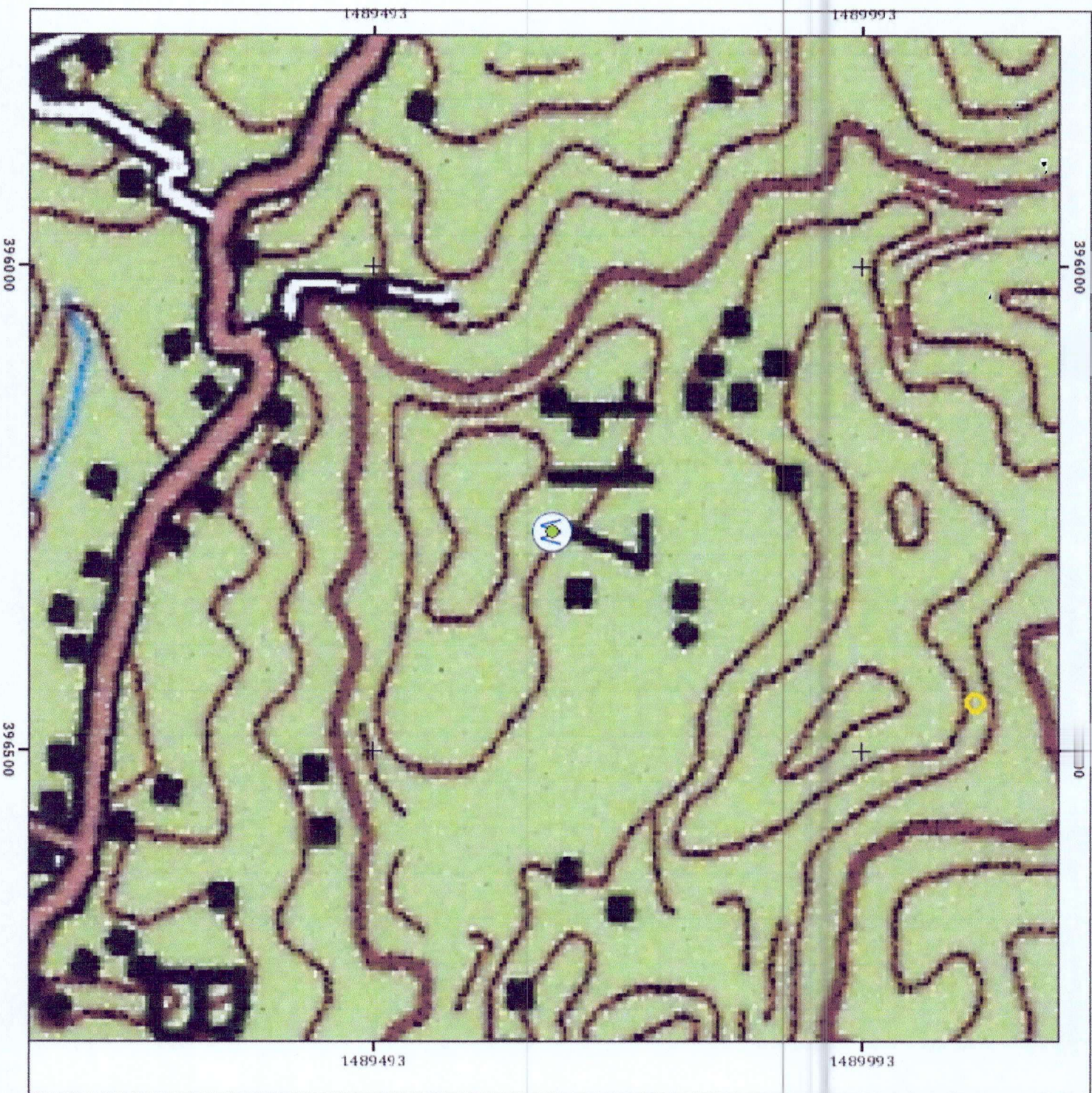
Name: Jew H. Manayay

Position: Foreman

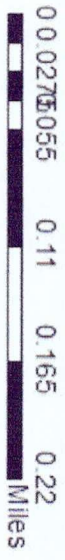
Mobile No. 09060084095



Water User and Water Source located in Brgy. Lapu-Lapu (Sitio 3), Sta. Cruz, Marinduque



MAP SHOWING THE LOCATION OF
THE INVENTORIED WATER SOURCE
IN THE PROVINCE OF MARINDUQUE
MUNICIPAL WATERWORKS SYSTEM
OFFICE OF THE MAYOR STA. CRUZ
MARINDUQUE



SCALE 1:2,230

Projection: UNIVERSAL TRANSVERSE MERCATOR
Datum: WGS_1984



Water Source

Lapu-Lapu Sitio III, Sta. Cruz, Marinduque

LOCATION:

Brgy. Lapu-Lapu Sitio III, Sta. Cruz, Marinduque

Prepared by:
JELOMY H. MAHAYAG
Forester I

Checked and Verified by:
for: *scacccac*
ENGR. CYNTHIA U. LOZANO
Chief, Technical Services Division

Approved by:
IMELDA M. DIAZ
OIC-PENRO



MAP SHOWING THE LOCATION OF
THE INVENTORIED WATER USER
IN THE PROVINCE OF MARINDUQUE
MUNICIPAL WATERWORKS SYSTEM
OFFICE OF THE MAYOR STA. CRUZ
MARINDUQUE



SCALE 1:2,230

Projection: UNIVERSAL TRANSVERSE MERCATOR
Datum: WGS_1984

Water User



Lapu-Lapu Sitio III, Sta. Cruz, Marinduque

LOCATION:

Brgy. Lapu-Lapu Sitio III, Sta. Cruz, Marinduque

Prepared by:
JELOMY H. MAHAYAG
Forester I

Checked and Verified by:
INGR. CYNTHIA U. LOZANO
Chief, Technical Services Division

Approved by:
IMELDA M. DIAZ
OIC-PENRO



WATER USER INVENTORY REPORT

Date: 2/10/23

OWNER: Municipal Waterworks System

Office of the Mayor, Barangay Pagan

MAILING ADDRESS: Mobini, Sta. Cruz, Marinduque CONTACT NO. 709-5001

NAME OF ESTABLISHMENT: Office of the Mayor

LOCATION OF WATER SOURCE: TAYTAY, Sta. Cruz, Marinduque
(No., Street, Barangay, City/Municipality, Province)

GPS COORDINATES: LATITUDE: 51P401343 LONGITUDE: 1483477

NAME OF WATER SOURCE: Deep well

WATER PERMIT NO. : _____ DATE ISSUED: _____ PURPOSE: _____

CONDITIONAL WATER
PERMIT NO. : _____ DATE ISSUED: _____ PURPOSE: _____

SOURCE STATUS: ☐ Proposed ☐ On-going Drilling/ Construction ☒ Operational

REMARKS: For Application of water permit

Application

Verified: Signature: _____

Name: ENGR. ROBERTO Z. RICHERMISO

Position: Waterworks Superintendent - DIC

Office: MWWS

Mobile No. 0917 553 1287

Representative: _____

Signature: JELSON H. MAHAYAG

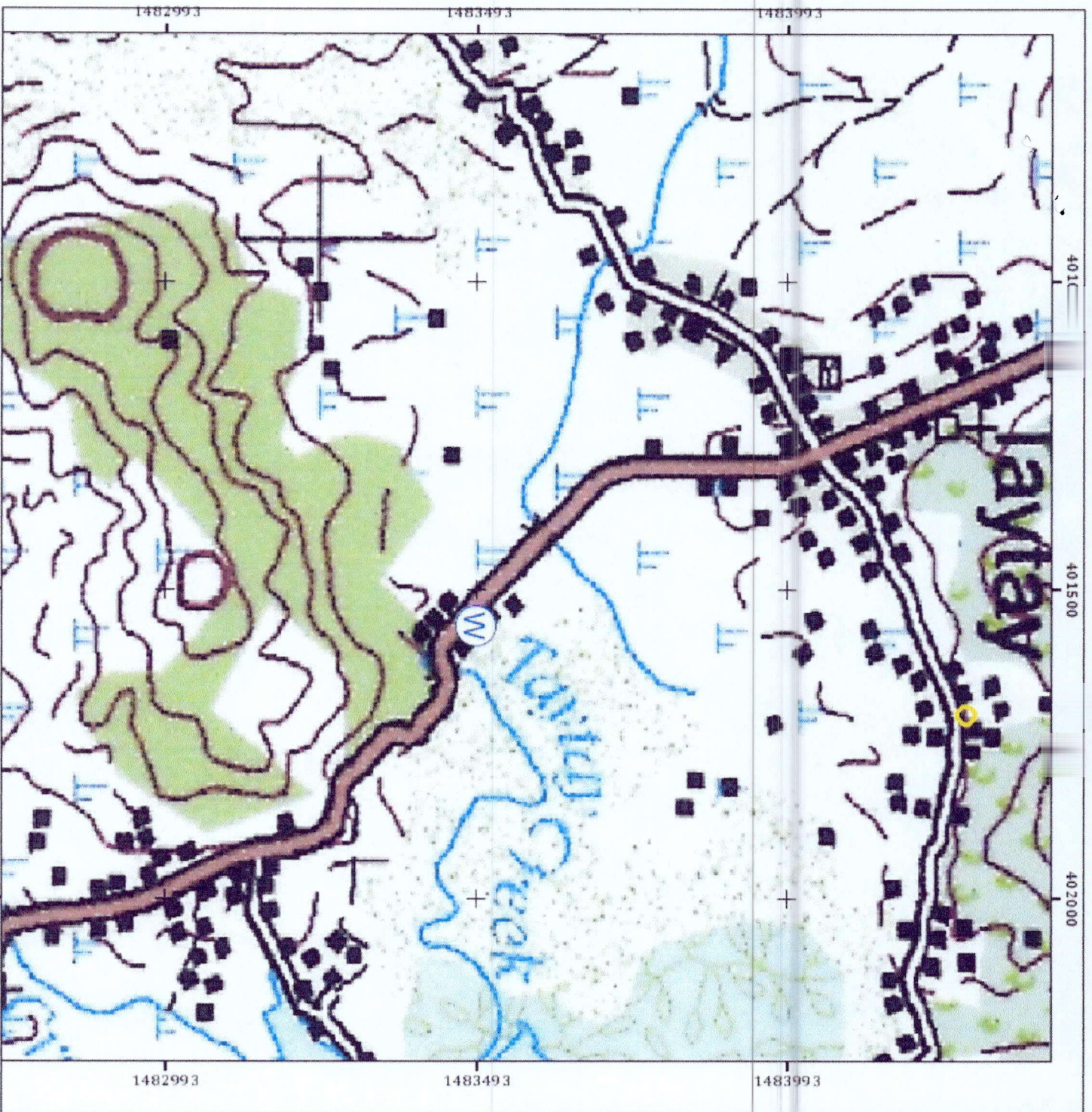
Name: JELSON H. MAHAYAG

Position: Forester I

Mobile No. 0910 600 820 097



Water User and Water Source located in Brgy. Taytay, Sta. Cruz, Marinduque



MAP SHOWING THE LOCATION OF
THE INVENTORIED WATER SOURCE
IN THE PROVINCE OF MARINDUQUE
MUNICIPAL WATERWORKS SYSTEM
OFFICE OF THE MAYOR STA. CRUZ
MARINDUQUE

0 0.0425085 0.17 0.255 0.34
Miles

SCALE 1:8,921

Projection: UNIVERSAL TRANSVERSE MERCATOR
Datum: WGS_1984

Water Source



LOCATION:

Brgy. Taytay, Sta. Cruz, Marinduque

Prepared by:

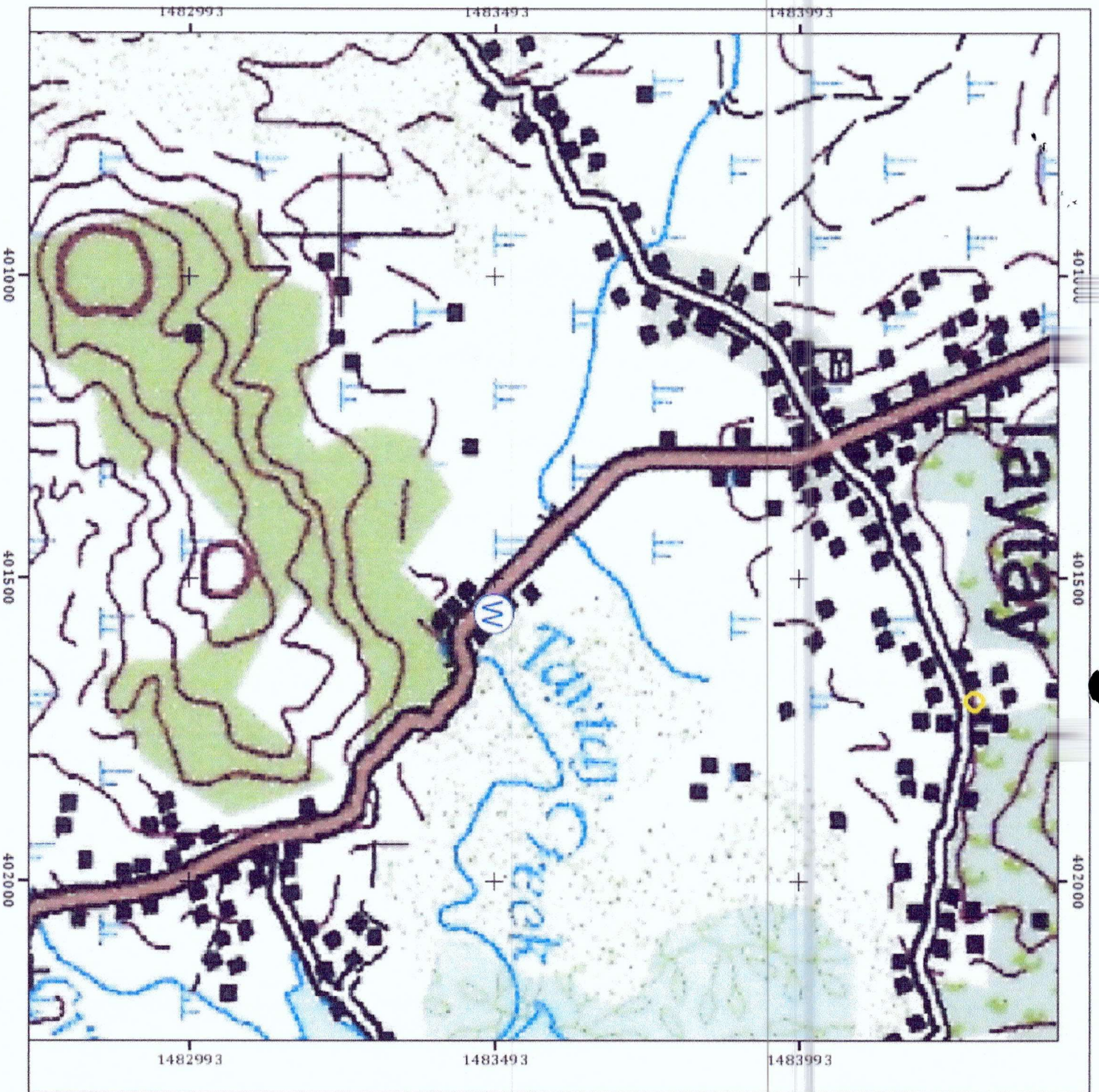
J. H. Mahavag
JELOMY H. MAHAVAG
Forester

Checked and Verified by:

C. C. C. C. C.
ENGR. CYNTHIA U. LOZANO
Chief, Technical Services Division

Approved by:

M. M. Diaz
IMELDA M. DIAZ
OIC-PENRO




MAP SHOWING THE LOCATION OF
THE INVENTORIED WATER USER
IN THE PROVINCE OF MARINDUQUE
MUNICIPAL WATERWORKS SYSTEM
OFFICE OF THE MAYOR STA. CRUZ
MARINDUQUE

0.00 0.04 0.08 0.17 0.25 0.34
Miles

SCALE 1:8,921

Projection: UNIVERSAL TRANSVERSE MERCATOR
Datum: WGS_1984

Water User



LOCATION:

Brgy. Taytay, Sta. Cruz, Marinduque

Prepared by:
JELOMY H. MAHAYAG
Forester I

Checked and Verified by:
ENGR. CYNTHIA U. LOLANO
Chief, Technical Services Division

Approved by:
IMELDA M. DIAZ
OIC-PENRO



WATER USER INVENTORY REPORT

Date: 2/10/23

OWNER: Municipal Waterworks system

Office of the Mayor

MAILING ADDRESS: Malibini St, Sta. Cruz, Marinduque CONTACT NO. 704-5001

NAME OF ESTABLISHMENT: Office of the Mayor

LOCATION OF WATER SOURCE: BALIS, Sta. Cruz, Marinduque
(No., Street, Barangay, City/Municipality, Province)

GPS COORDINATES: LATITUDE: 51P393007 LONGITUDE: 149 2051

NAME OF WATER SOURCE: Deep well

WATER PERMIT NO. : _____ DATE ISSUED: _____ PURPOSE: _____

CONDITIONAL WATER
PERMIT NO. : _____ DATE ISSUED: _____ PURPOSE: _____

SOURCE STATUS: ☐ Proposed ☐ On-going Drilling/ Construction ☒ Operational

REMARKS: For Application of water permit
Application

Verified: Signature: [Signature]

Representative: [Signature]

Name: ENGR. ROBERTO Z. RICOHERMOSO

Signature: [Signature]

Position: Waterworks Superintendent - OK

Name: JEWEL H. MAHABAL

Office: MWWP

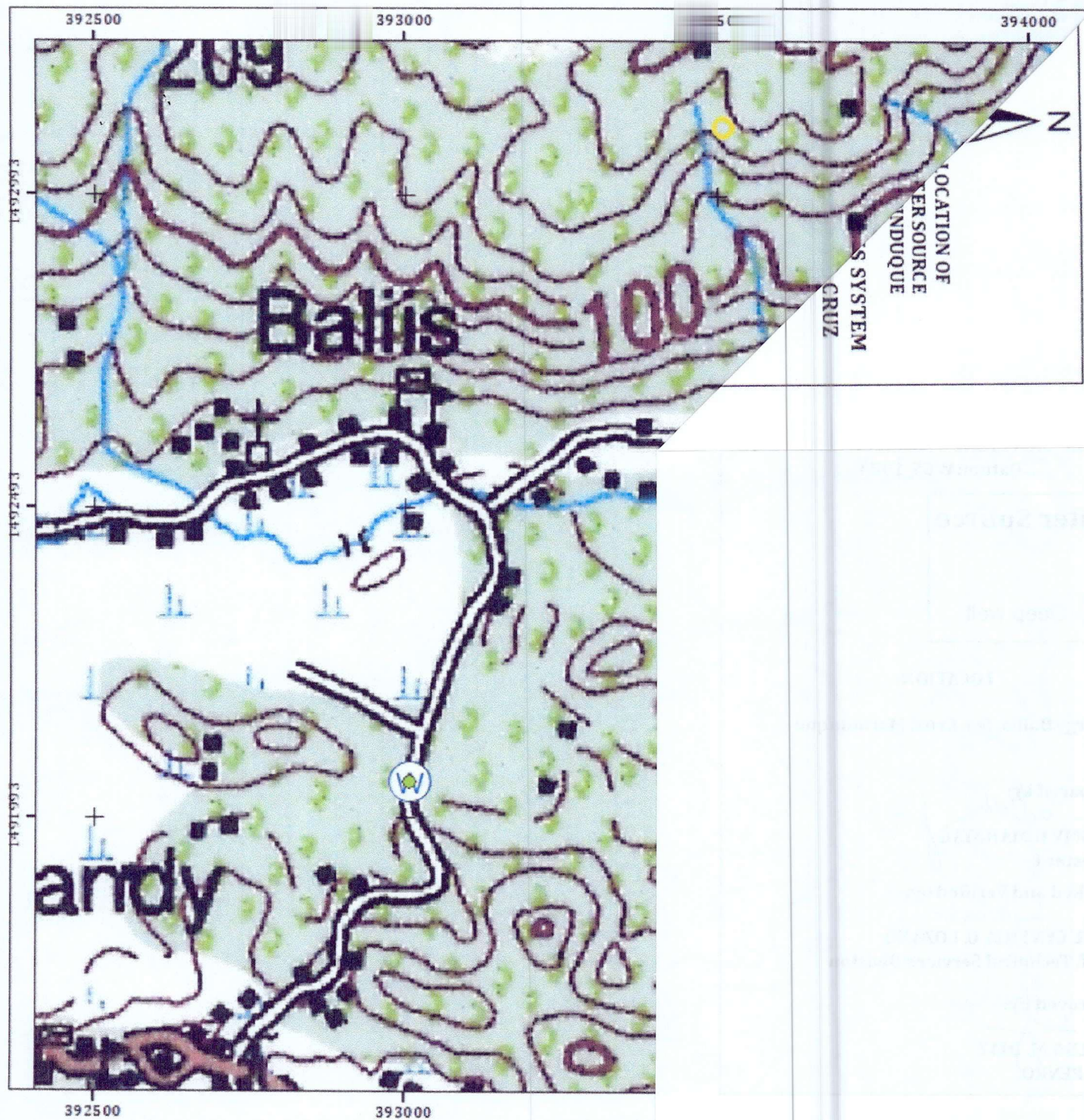
Position: forester

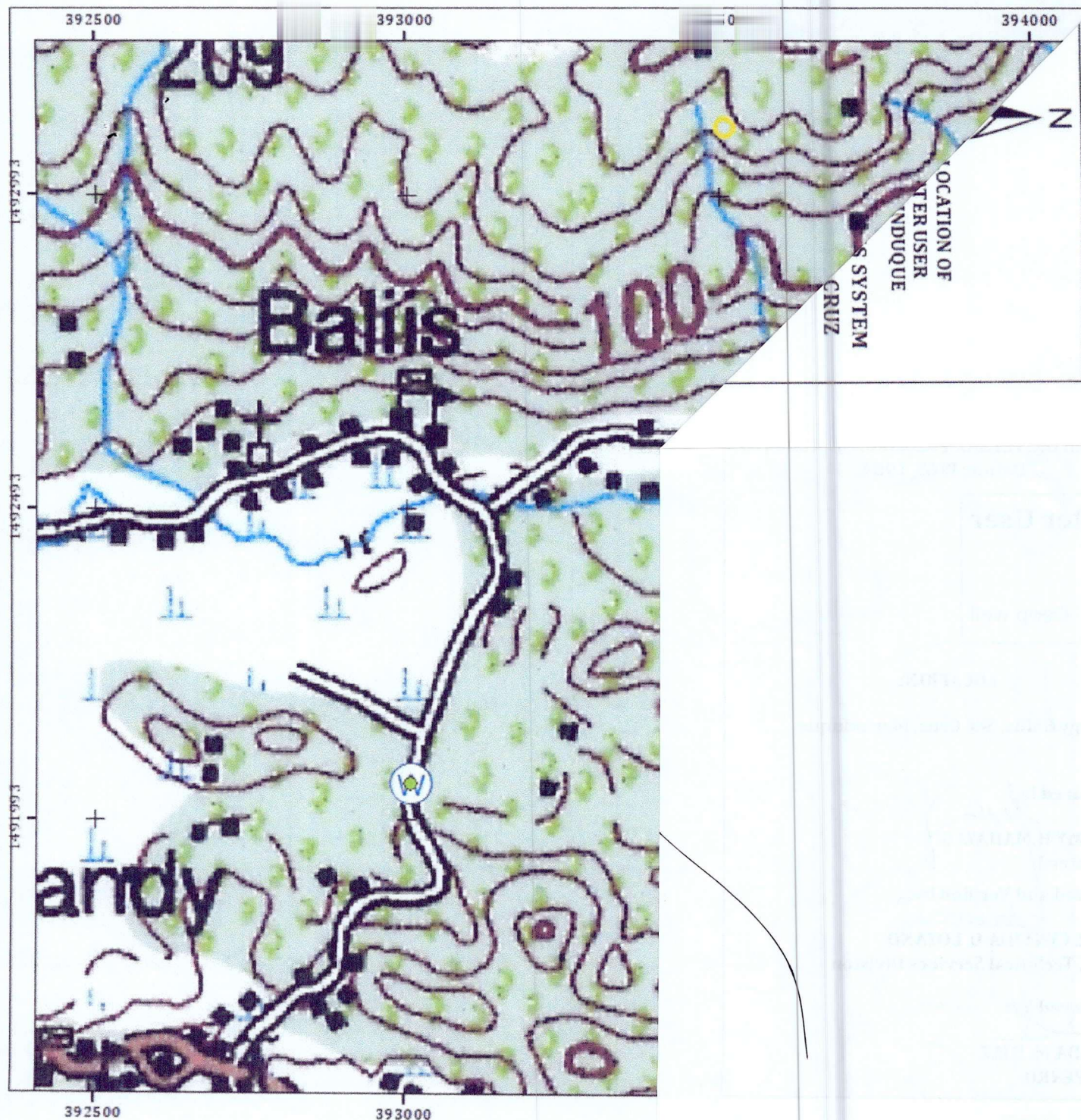
Mobile No. 09175531287

Mobile No. 09660084095



Water User and Water Source located in Brgy. Baliis, Sta. Cruz,
Marinduque







WATER USER INVENTORY REPORT

Date: 2/16/2023

OWNER: Municipal Water Works system
Office of the Mayor, Bahay ng Bayan

MAILING ADDRESS: Mabini, St. Sta. Cruz CONTACT NO. 7041-5007

NAME OF ESTABLISHMENT: Office of the Mayor

LOCATION OF WATER SOURCE: HAPP, Sta. Cruz, Marinduque
(No., Street, Barangay, City/Municipality, Province)

GPS COORDINATES: LATITUDE: 51P3998051 LONGITUDE: 484672

NAME OF WATER SOURCE: Deep well


WATER PERMIT NO. : _____ DATE ISSUED: _____ PURPOSE: _____

CONDITIONAL WATER
PERMIT NO. : _____ DATE ISSUED: _____ PURPOSE: _____

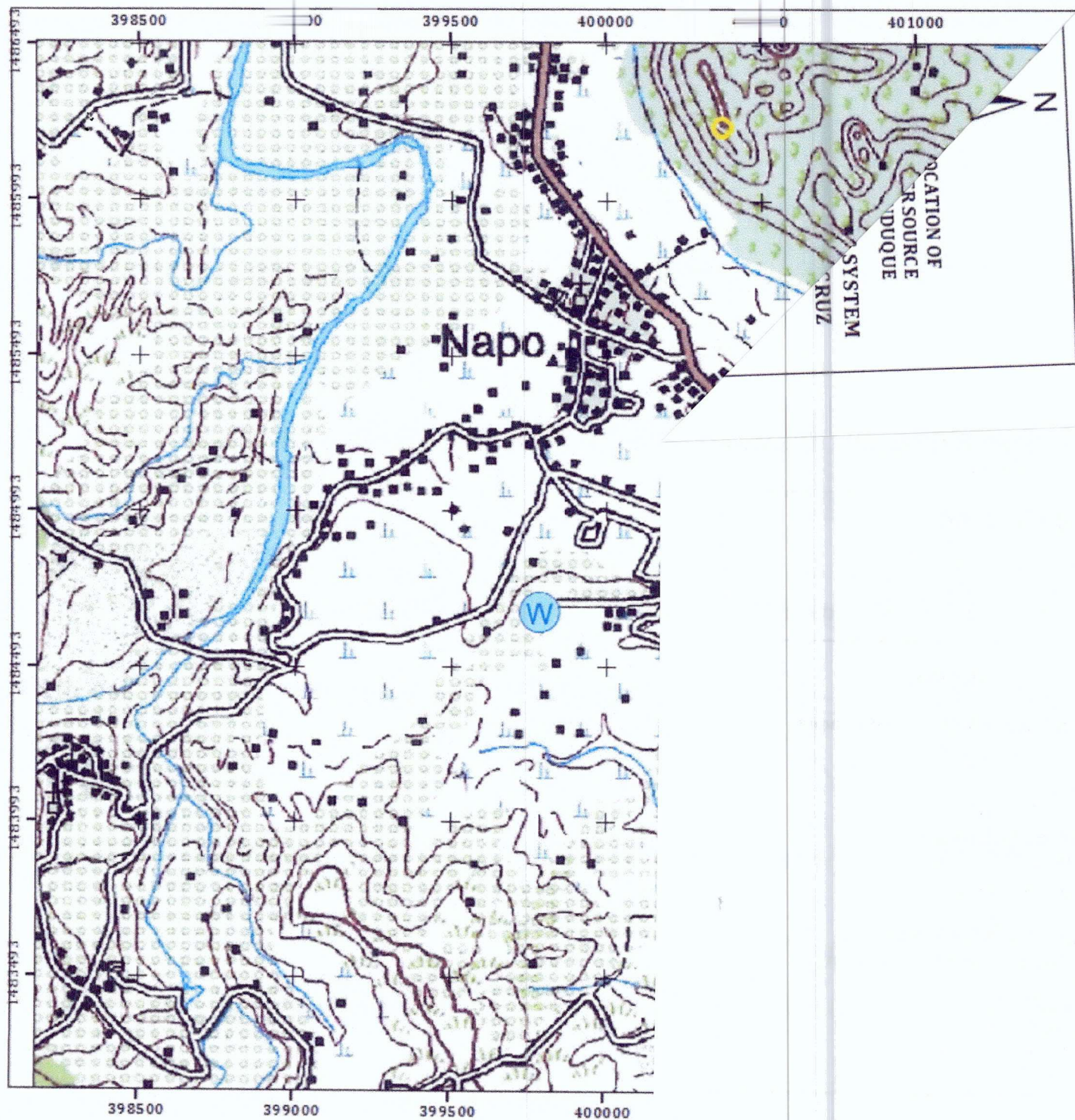
SOURCE STATUS: ☐ Proposed ☐ On-going Drilling/ Construction ☒ Operational

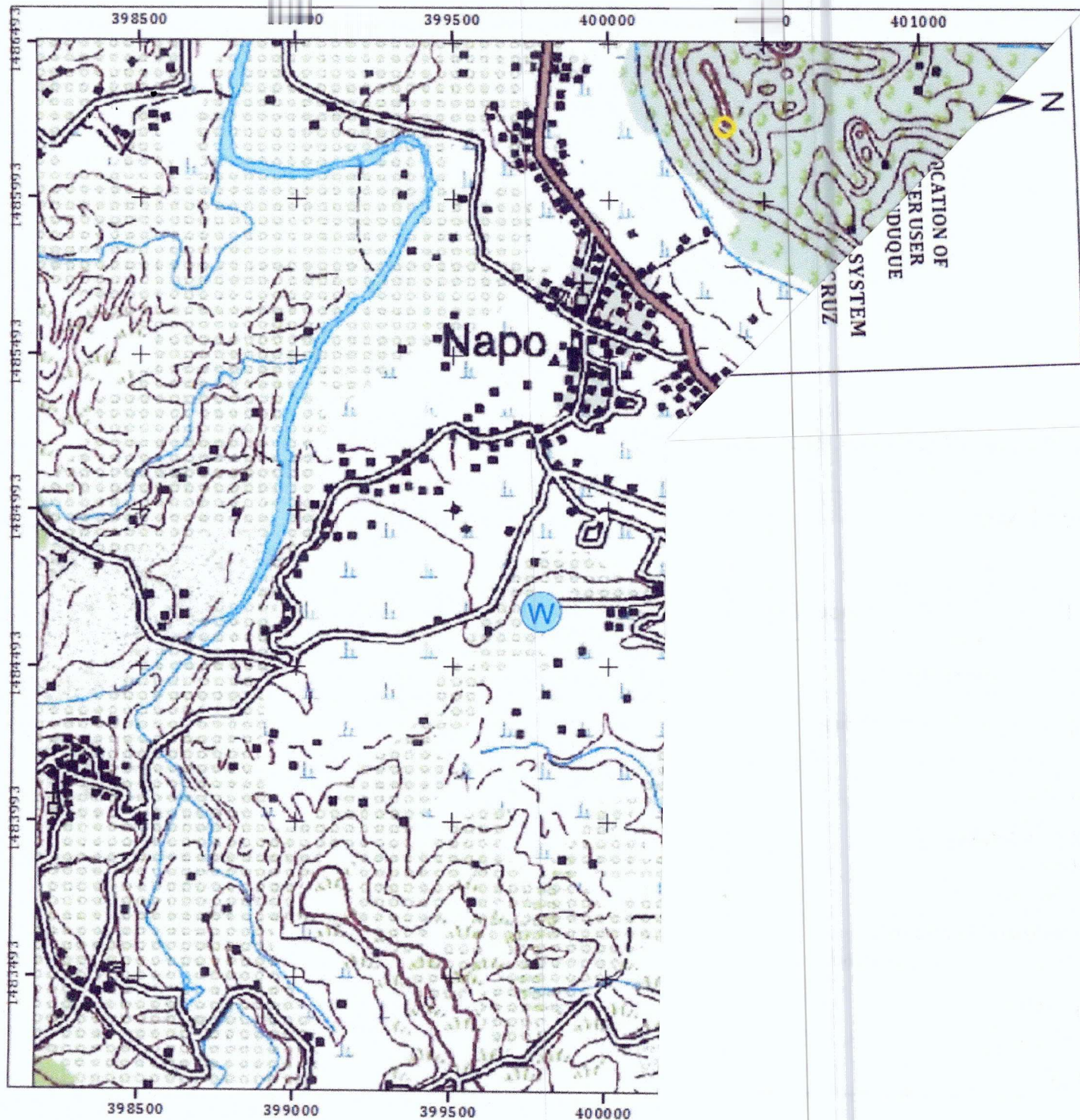
REMARKS: For Application of water permit

Verified: Signature: [Signature] Representative: [Signature]
Name: ENGR. ROBERTO Z. DISPERMISO Signature: [Signature]
Position: Waterworks Superintendent-DIC Name: JEROME H. MARIAS
Office: MWS Position: Forester I
Mobile No. 0917 553 1287 Mobile No. 0906 008 4095



Water User and Water Source located in Brgy. Napo, Sta. Cruz, Marinduque







WATER USER INVENTORY REPORT

Date: 2/10/2023

OWNER: Municipal Waterworks System

Office of the Mayor, Bahay ng Bayan
MAILING ADDRESS: Mabini St. Sta. Cruz, Marinduque CONTACT NO. 704-5001

NAME OF ESTABLISHMENT: Office of the Mayor

LOCATION OF WATER SOURCE: MATALABA (Sta. Cruz, Marinduque)
(No., Street, Barangay, City/Municipality, Province)

GPS COORDINATES: LATITUDE: 519398098 LONGITUDE: 1487969

NAME OF WATER SOURCE: Deep well

WATER PERMIT NO. : _____ DATE ISSUED: _____ PURPOSE: _____

CONDITIONAL WATER

PERMIT NO. : _____ DATE ISSUED: _____ PURPOSE: _____

SOURCE STATUS: ☐ Proposed ☐ On-going Drilling/ Construction ☒ Operational

REMARKS: For Application of Water Permit

Verified: Signatures: _____

Name: ENGR. ROBERTO Z. RICOHERMOSO

Position: Waterworks Superintendent - OIC

Office: MWS

Mobile No. 09175531287

Representative: _____

Signature: Jewell H. NATURAL

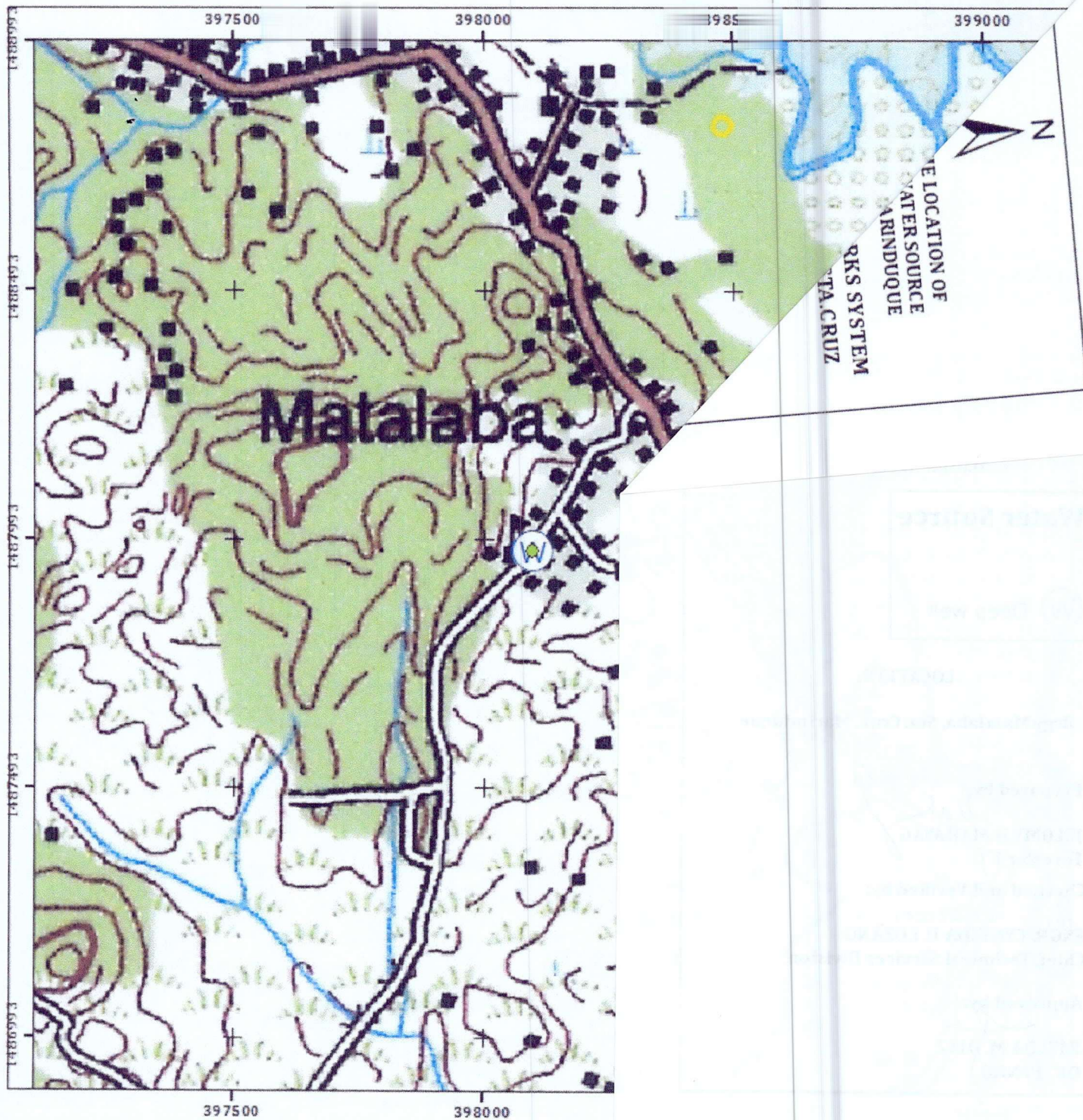
Name: Jewell H. NATURAL

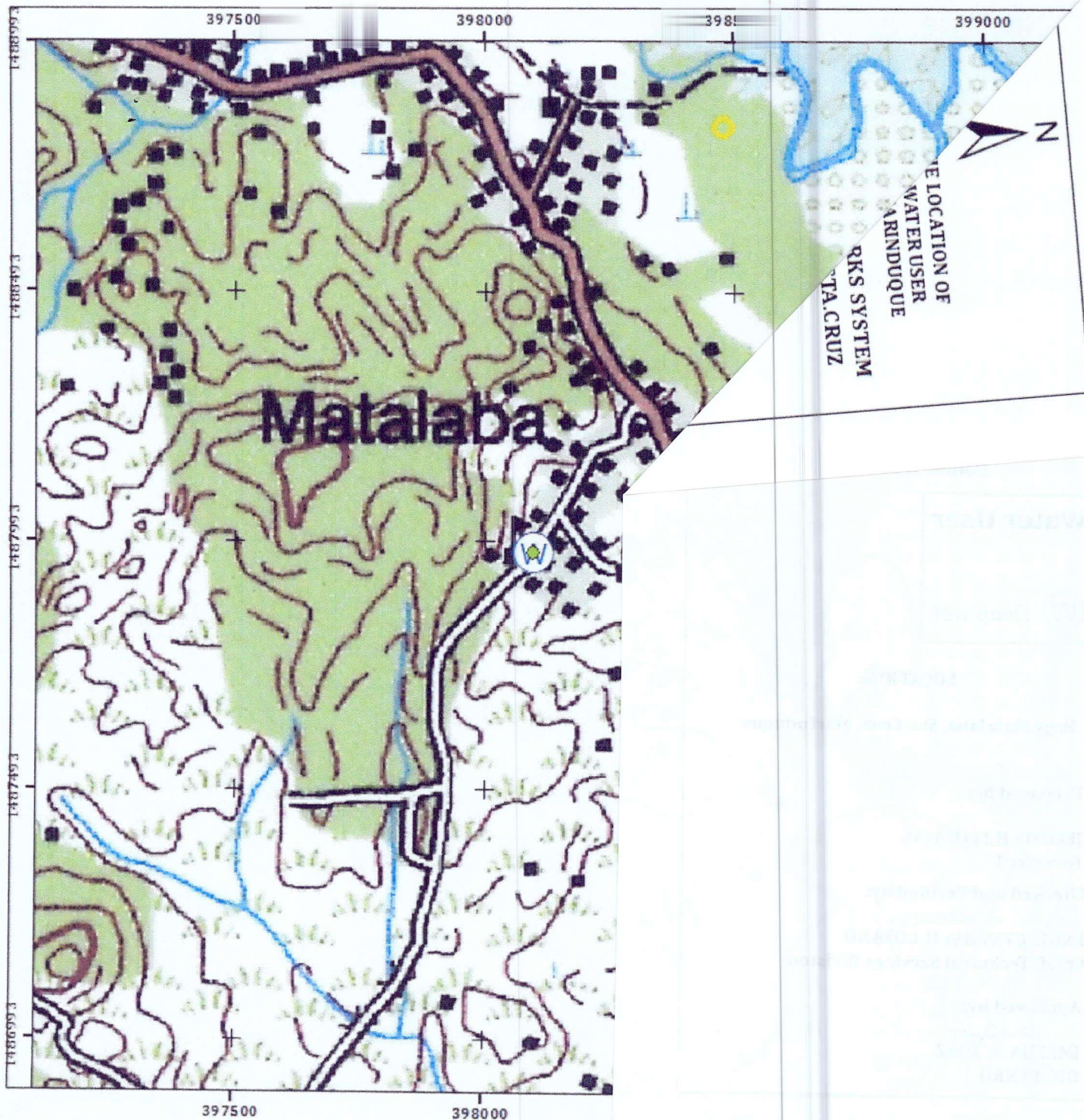
Position: Forester

Mobile No. 09060084095



Water User and Water Source located in Brgy. Matalaba, Sta. Cruz, Marinduque







WATER USER INVENTORY REPORT

Date: 2/10/2023

OWNER: Municipal Waterworks System

Office of the Mayor, Bahay ng Bayan

MAILING ADDRESS: Habini St. Sta. Cruz, Marinduque CONTACT NO. 704-5007

NAME OF ESTABLISHMENT: Office of the Mayor

LOCATION OF WATER SOURCE: TAWIRAH, Sta. Cruz, Marinduque
(No., Street, Barangay, City/Municipality, Province)

GPS COORDINATES: LATITUDE: 517329729 LONGITUDE: 1486747

NAME OF WATER SOURCE: Deep Well

WATER PERMIT NO.: _____ DATE ISSUED: _____ PURPOSE: _____

CONDITIONAL WATER
PERMIT NO. : _____ DATE ISSUED: _____ PURPOSE: _____

SOURCE STATUS: ☐ Proposed ☐ On-going Drilling/ Construction ☒ Operational

REMARKS: For Application of water permit

Verified: Signature: _____

Name: ENGR. ROBERTO Z. PROHERMOSO

Position: Waterworks Superintendent - OIC

Office: MWS

Mobile No. 0917 553 1287

Representative: _____

Signature: _____

Name: JEWEL H. MATHAY

Position: Forester

Mobile No. 090 600 84095



Water User and Water Source located in Brgy. Tawiran, Sta. Cruz, Marinduque



MAP SHOWING THE LOCATION OF
THE INVENTORIED WATER SOURCE
IN THE PROVINCE OF MARINDUQUE
MUNICIPAL WATERWORKS SYSTEM
OFFICE OF THE MAYOR STA. CRUZ
MARINDUQUE

0.0027 0.055 0.11 0.165 0.22
Miles

SCALE 1:5,576

Projection: UNIVERSAL TRANSVERSE MERCATOR
Datum: WGS_1984

Water Source



Deep well

LOCATION:

Brgy. Tawiran, Sta. Cruz, Marinduque

Prepared by:
JELOMY H. MAHAYAG
Forester I

Checked and Verified by:
ENGR. CYNTHIA U. LOZANO
Chief, Technical Services Division

Approved by:
IMELDA M. DIAZ
OIC-PENRO



MAP SHOWING THE LOCATION OF
THE INVENTORIED WATER USER
IN THE PROVINCE OF MARINDUQUE
MUNICIPAL WATERWORKS SYSTEM
OFFICE OF THE MAYOR STA. CRUZ
MARINDUQUE

0.00 0.02 0.05 0.11 0.165 0.22
Miles

SCALE 1:5,576

Projection: UNIVERSAL TRANSVERSE MERCATOR
Datum: WGS_1984

Water User



Deep well

LOCATION:

Brgy. Tawiran, Sta. Cruz, Marinduque

Prepared by:

JELONY H. MAHAYAG
Forester I

Checked and Verified by:

INGR. CYNTHIA U. LOZANO
Chief, Technical Services Division

Approved by:

IMELDA M. DIAZ
OIC-PENRO