



Republic of the Philippines
Department of Environment and Natural Resources
MIMAROPA Region
PROVINCIAL ENVIRONMENT AND NATURAL RESOURCES OFFICE
Bgy. Sta. Monica, Puerto Princesa City, Palawan
Telfax No. (048) 434 - 8791
Email Add: penropalawan@denr.gov.ph

March 7, 2023

MEMORANDUM

FOR : The Regional Executive Director
DENR MIMAROPA Region
1515 DENR By the Bay Building, Roxas Boulevard,
Barangay 668, Ermita, Manila

THRU : The OIC, ARD for Technical Services


FROM : The Provincial Environment and
Natural Resources Officer

SUBJECT : SUBMISSION OF ACCOMPLISHMENT REPORT OF LAWIN
FOREST AND BIODIVERSITY MONITORING SYSTEM OF
CENRO QUEZON, PALAWAN AS OF FEBRUARY 13, 2023


Respectfully forwarded is the memorandum of CENRO Quezon, Palawan dated February 13, 2023 relative the above subject.

As reported, a total of 31.92 kilometers distance were patrolled as of February 13, 2023. In addition, there were two (2) threats recorded/observed. *(Please refer to the attached matrix of the report)*

For information and further instruction.


FELIZARDO B. CAYATOC

Copy Furnished:
CENRO Quezon, Palawan
<cenroquezon@denr.gov.ph>
KVE/MES Doc. No. 2023-1848

DENR-PALAWAN
PENRO-RECORDS
RELEASED
By 
Date: 08 MAR 2023 23-572



Republic of the Philippines
Department of Environment and Natural Resources
MIMAROPA Region
COMMUNITY ENVIRONMENT AND NATURAL RESOURCES OFFICE
National Highway, Bgy. Alfonso XIII, Quezon, Palawan
Contact No.: 0917-160-4920
Email: cenroquezonpal@denr.gov.ph

February 13, 2023

MEMORANDUM

FOR : The Provincial Environment and
Natural Resources Officer
Sta. Monica, P.P.C.

FROM : OIC CENRO & Concurrent PASu, MMPL
Quezon, Palawan

SUBJECT : **SUBMISSION OF ACCOMPLISHMENT REPORT OF
LAWIN FOREST AND BIODIVERSITY MONITORING
SYSTEM OF CENRO QUEZON, PALAWAN AS OF
FEBRUARY 13, 2023**


**DENR PENRO
PALAWAN RECORDS
RECEIVED**

BY: [Signature]
DATE: 13-03-2023 CN 23-848

Respectfully forwarded is the memorandum report dated February 13, 2023 of Forest Technician I/LAWIN Data Manager Jesse O. Cascara re: submission of Accomplishment Report of LAWIN Forest and Biodiversity Monitoring System of CENRO Quezon, Palawan as of February 13, 2023.

For his information and record.

[Signature]
RENATO S. GONZAGA





Republic of the Philippines
Department of Environment and Natural Resources
MIMAROPA Region
COMMUNITY ENVIRONMENT AND NATURAL RESOURCES OFFICE
National Highway, Bgy. Alfonso XIII, Quezon, Palawan
Contact No.: 0917-160-4920
Email: cenroquezonpal@denr.gov.ph

February 13, 2023

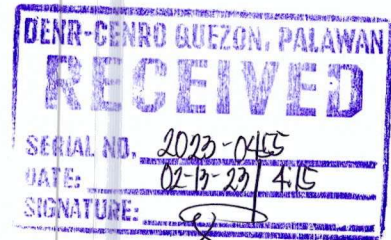
MEMORANDUM

FOR : OIC CENRO & Concurrent PASu, MMPL
Quezon, Palawan

THRU : The DMO IV

FROM : Jesse O. Cascara
Forest Technician I/LAWIN Data Manager

SUBJECT : **ACCOMPLISHMENT REPORT OF LAWIN AND
BIODIVERSITY PROTECTION SYSTEM OF CENRO-
QUEZON, PALAWAN AS OF FEBRUARY 13, 2023**



Respectfully submitting is the report regarding the abovementioned subject. This is in connection with the LAWIN Forest and Biodiversity Protection System of CENRO – Quezon, Palawan.

Please be informed that the total kilometer patrolled as of February 13, 2023 is 31.92 kilometers within the Area of Jurisdiction.

Two (2) threats were observed and are already addressed.

Attached are the Summary Patrol Report, Summary Threat Report and Forest Protection Effectiveness Report.

For his information and further instruction.


JESSE O. CASCARA



Republic of the Philippines
Department of Environment and Natural Resources
Lawin Forest and Biodiversity Protection System

Summary Patrol Report

Region 04B - Quezon

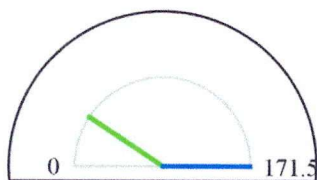
Number of days analyzed: 43

13 Feb 2023 2:48 PM

This report presents the patrol performance and quality of the implementing unit during the above stated period of time (number of days). The report contains information on accomplishment rate, coverage and intensity of patrolling in different forest types on patrol distance covered per patroller. The information is meant to provide a basis for patrol planning for the next planning period and implementation of adaptive measures to enhance patrolling as necessary.

Overall accomplishment rate*

Level of Accomplishment



● Accomplishment
● Target

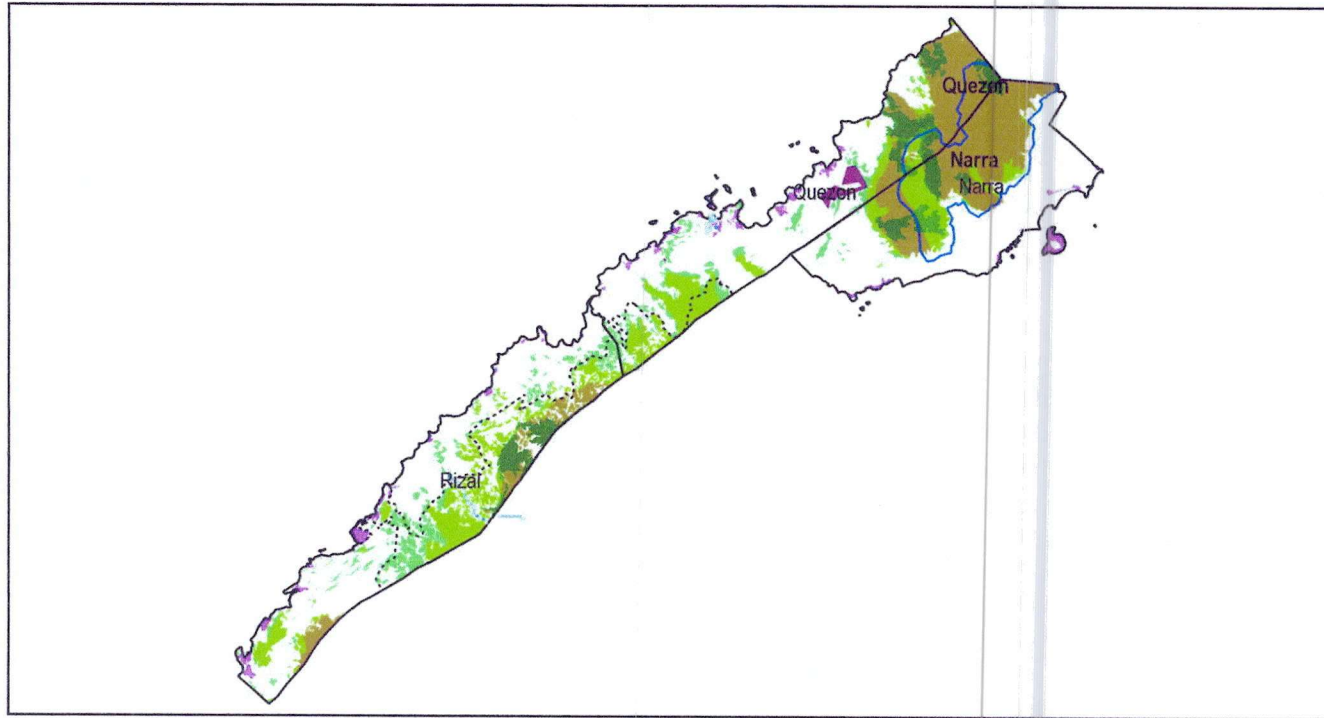
Accomplishment*
for the period
31.92

Target* distance for
the period
171.50

Accomplishment Rate:
18.62%

*Target is computed based on 10km target per team of 4 DENR patrollers per month

Patrol coverage and intensity





Republic of the Philippines
Department of Environment and Natural Resources
Lawin Forest and Biodiversity Protection System

Patrol distance covered by each forest ranger

Forest Ranger	Patrol Distance Accomplished
Armando Batayo	31.92
Esmael Sonon Jr.	31.92
Avel Rodriguez	30.04
Jeremy Valdeztamon	30.04
John Marcelo Dayola	30.04
Juvy Tabaque	28.62
Michael Joven	28.62
Saldo Tumanong	28.62
Sanie Alcantara	28.62
Edgar Panizales	16.98
Jesse Cascara	9.70



Forest Protection Effectiveness Report

Region 04B - Quezon


Number of days analyzed: 43

13 Feb 2023 2:47 PM

This reports presents trends in observations of forest condition, regeneration, threats and indicator species. The combined presentation allows for an evaluation if protection efforts are effective, conservation targets are met and the forest achieves the desired future forest condition. Protection efforts are effective, when records of forest condition, regeneration and indicator species show an upward trend towards more observations more and denser regeneration, particularly in degraded forest areas. Increasing trends in indicator species suggest that the improved forest condition is providing a better habitat for forest dependent species. All trends presented are put in relation to the patrol effort to provide comparability. Forest cover data were derived from 2003 and 2010 NAMRIA land cover maps.


Trends of Observations per Patrol Kilometer in the Forest Conservation Area

Trend in Threats



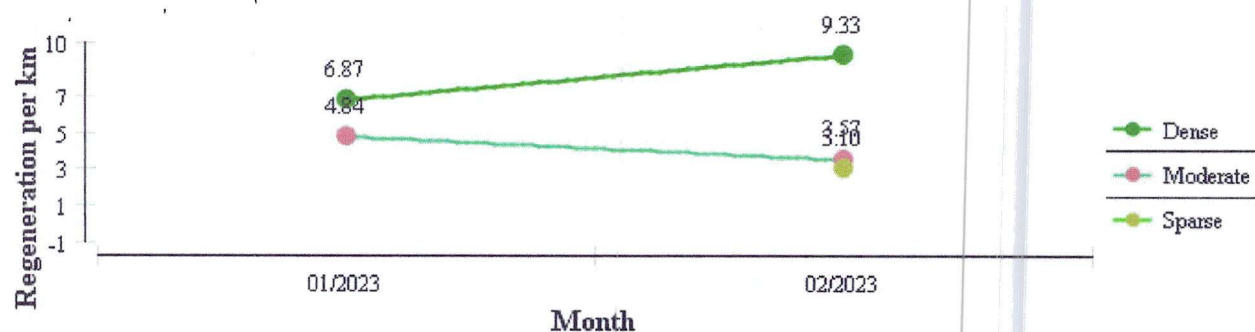
A decreasing trend in threats in the forest conservation area mean effective forest protection; an increasing trend means the opposite.

Trend in Indicator Species




An increasing trend in indicator species in the forest conservation area means effective forest protection; a decreasing trend means the opposite.

Trends in Regeneration Density



An increasing trend in regeneration means effective forest protection; a decreasing trend means the opposite.

Trends of most common Threats





Summary Threat Report

Region 04B - Quezon

Number of days analyzed: 43

13 Feb 2023 2:47 PM

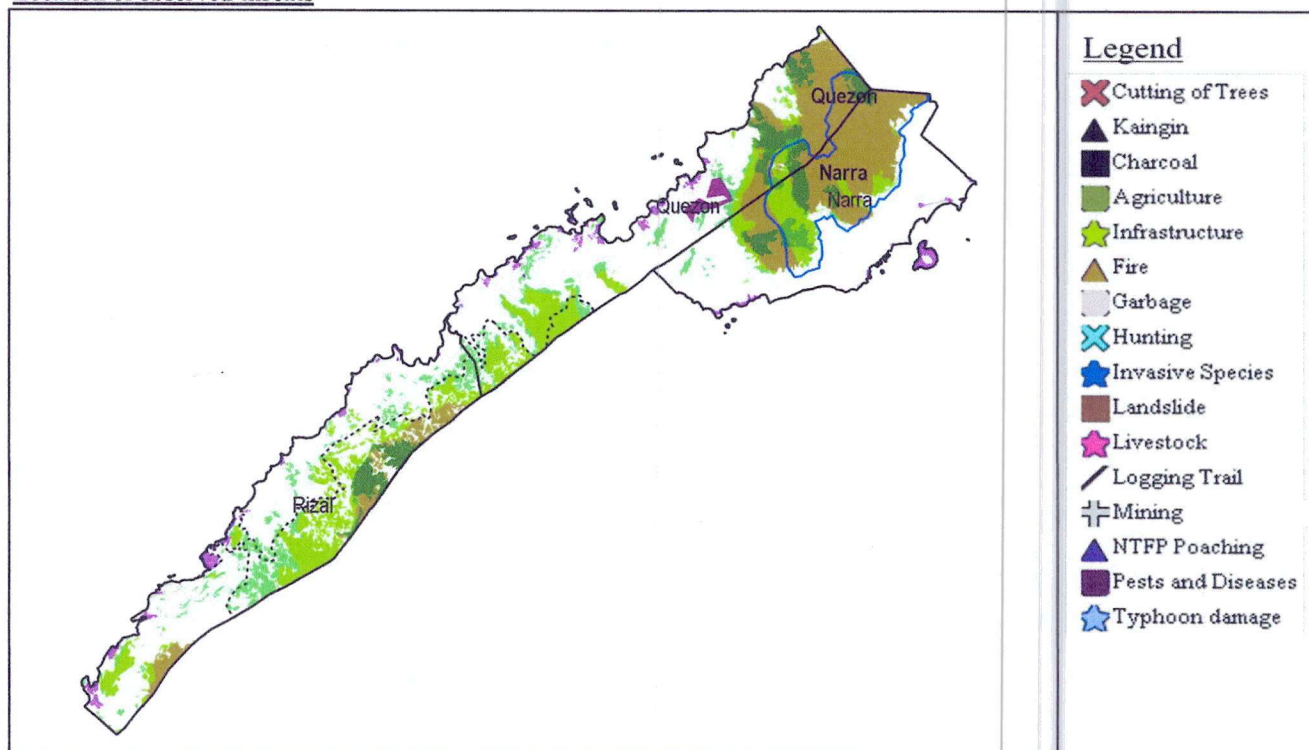
This report presents information for the implementing units of DENR to effectively plan and carry out actions for addressing observed threats to the forest.

Threats observed and level of response required

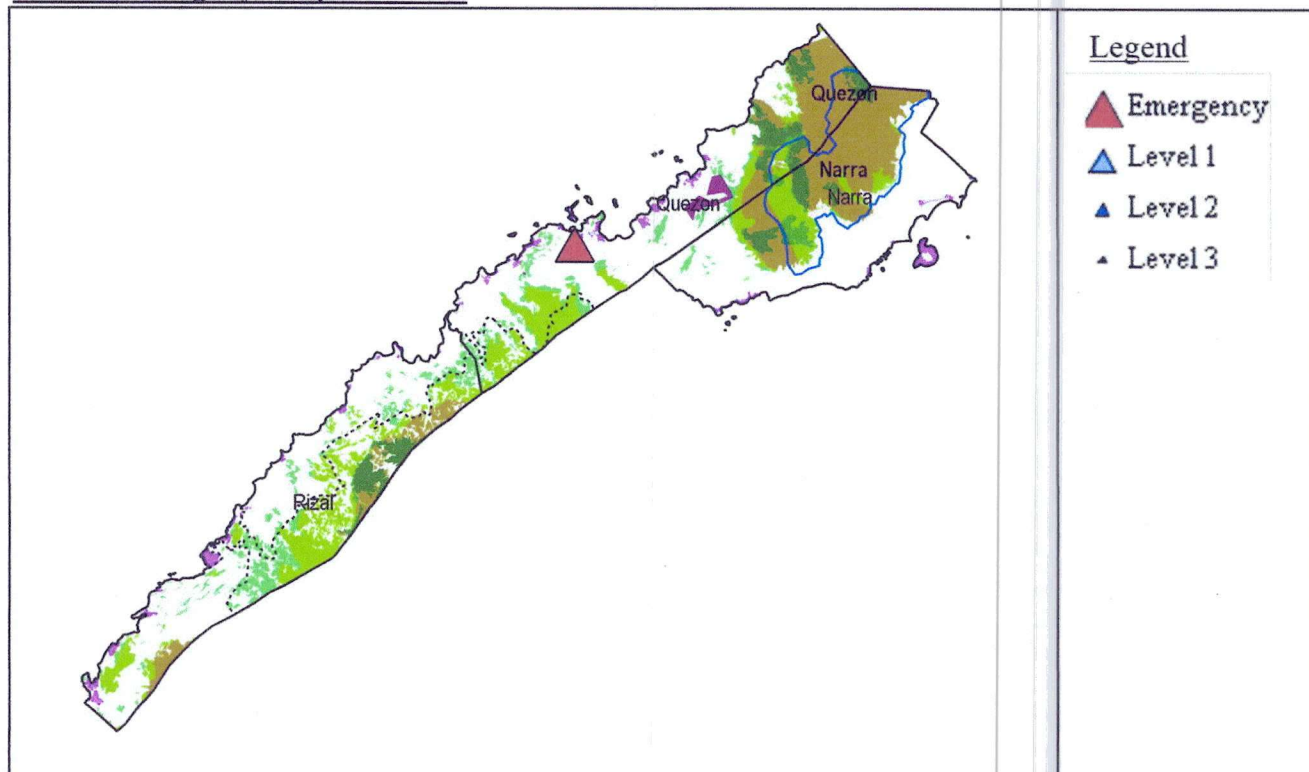
Threat	No. of Observations	Emergency - Immediate action required!	Level 1 - Action required within a week	Level 2 - Action required within a month
Garbage	2	2	0	0



Location of observed threats

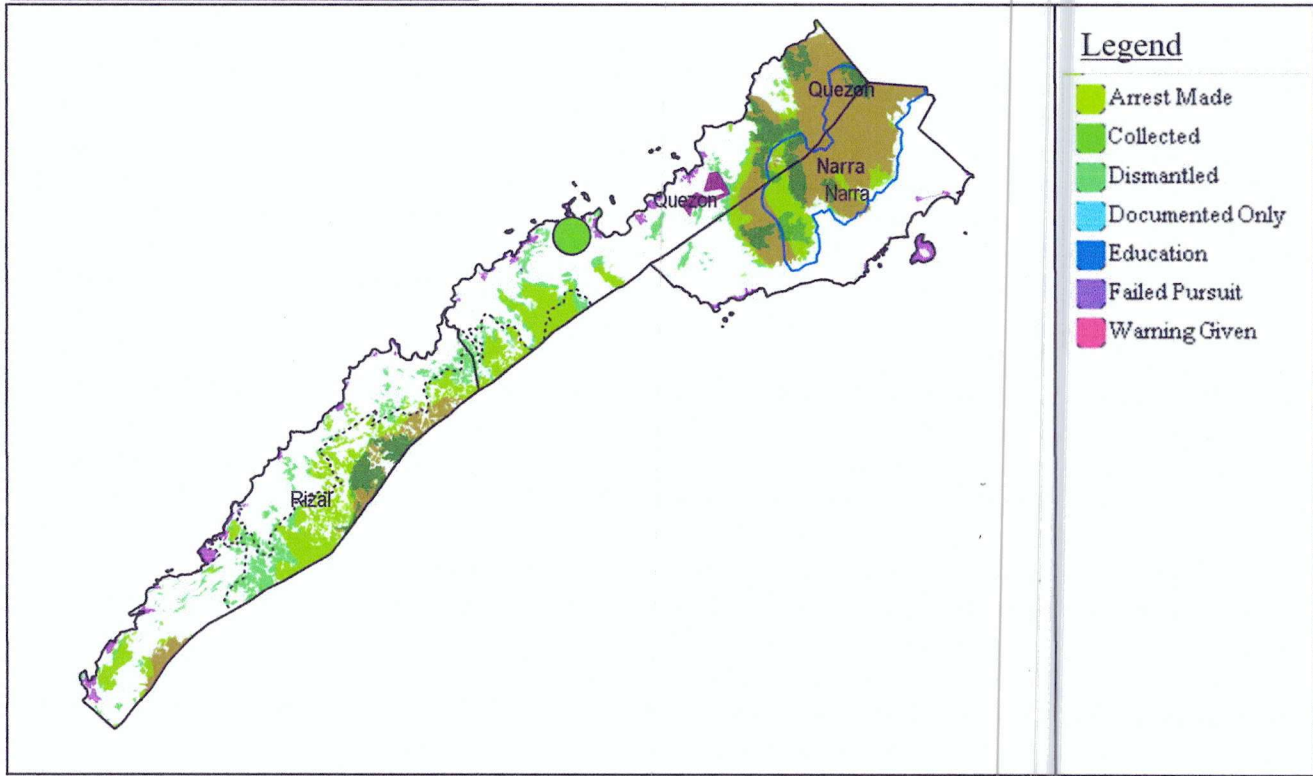


Locations and urgency of responses needed





Locations of actions taken to address threats



Actions taken to address observed threats during patrols

