



Republic of the Philippines
Department of Environment and Natural Resources
MIMAROPA Region
PROVINCIAL ENVIRONMENT AND NATURAL RESOURCES OFFICE
Bgy. Sta. Monica, Puerto Princesa City, Palawan
Telfax No. (048) 434 - 8791
Email Add: penropalawan@denr.gov.ph

February 16, 2023

MEMORANDUM

FOR : The Regional Executive Director
DENR – MIMAROPA Region
1515 DENR by the Bay Building
Roxas, Blvd., Ermita, Manila

FROM : The Provincial Environment and
Natural Resources Officer

SUBJECT : **SUBMISSION OF ACCOMPLISHMENT REPORT UNDER
WATER RESOURCED UTILIZATION SECTION (WRUS) OF
CENRO CORON, PALAWAN FOR WATER SOURCE
IDENTIFIED**

**DENR MIMAROPA
RECORDS SECTION
RECEIVED**

MAR 01 2023

☐ INCOMING ☐ OUTGOING

BY: _____ DATE NO. _____


TIME: _____

Forwarded is the Memorandum from CENRO-Coron, Palawan dated January 27, 2023 submitting the report for Water Source Identified for the month of January 2023.

Attached are geo-tagged photos and digitized map for reference.


For information and record.

For the PENR Officer:


RONIE B. GANDEZA
OIC-Chief, Technical Services Division
In-Charge, Office of the PENRO

TSD/File *kkva
Doc. Ref. No. 2023-1138

**DENR-PALAWAN
PENRO-RECORDS
RELEASED**

By 
Date: 20 FEB 2023 23-454



January 27, 2023

MEMORANDUM

FOR : The Regional Executive Director
DENR RIV - MIMAROPA
1515 L&S Bldg., Roxas, Blvd.,
Ermita, Manila

THRU : The Provincial Environment and
Natural Resources Officer
Bgy. Sta. Monica, Puerto Princesa City

FROM : The OIC-Community Environment and
Natural Resources Officer
Coron, Palawan

SUBJECT : SUBMISSION OF ACCOMPLISHMENT REPORT UNDER WATER
RESOURCES UTILIZATION SECTION (WRUS) OF CENRO
CORON, PALAWAN FOR WATER SOURCE IDENTIFIED

DENR PENRO
PALAWAN RECORDS
RECEIVED
BY:
DATE: 02.10.2023 CN 23.

Respectfully submitted is the **WATER SOURCE IDENTIFIED** of DENR-CENRO
Coron, for the month of January 2023.

1. BONINAY'S DEEP WELL (Ground Water) represented by MS. MARIBETH E. DE
GUIA


Location	Name of Source	Coordinates	
		Latitude	Longitude
So. Dipulao, Brgy. 6, Coron, Palawan	Boninay's Deep Well	12 1'28"N	120 10'51"E

Attached are the Inventory of Water Source Identified, Geo-tagged pictures, GIS generated
maps for water source (Deep Well/Ground Water) being submitted and applied for Water Permit
application a of Boninay's Pares at the National Water Resource Board (NWRB) including the
Memorandum report.

For information and record.



RODNEY G. VERIAN



SUBJECT : SUBMISSION OF REPORTS ON THE CONDUCT OF INVENTORY FOR WATER USER/S WITHIN THE AREA OF ADMINISTRATIVE JURISDICTION (AOJ) OF CENRO CORON PALAWAN FOR FISCAL YEAR 2023

*The OIC-Community Environment and Natural Resources Officer
Coron, Palawan*

Sir:

In connection of the above-stated subject, respectfully submitted herein report, to wit;

That on January 19, 2023, the undersigned WRUS Focal Person together with Forest Officers conducted Identification of Water Source at So. Dipulao, Barangay Poblacion 6, Coron, Palawan and gathered with the following information/data;

WATER USERS TABLE


No.	Name of Establishment	Owner	Water Source	Location	Status	Remarks

WATER SOURCE TABLE


No.	Water Source	Latitude	Longitude	Location	Status
1	Deep Well/Ground Water	12 1'28"N	120 10'51"E	So. Dipulao, Brgy. 6, Coron, Palawan	Existing and operational. Utilized for domestic purposes

From the above shown table, it is aware that the Identified Source of Water has no application for Water Permit from National Water Resource Board (NWRB) and it is spontaneously utilized by the applicant for domestic purposes. The said resources s/ground Water) originate from the underneath layer of soil. (Please see attached geo-tagged pictures, Water Map and Water User table for reference).

Inspected and prepared by:


EMMA C. FRANCISCO
Forester II/WRUS Focal


HARLAN A. LOVINO
Forest Ranger


ALBERT A. ABARING
Forest Ranger

Geo-tagged photos showing the location of Deep Well applied for Water Permit by Boninay's Pares located at So. Dipulao, Brgy. 6, Coron, Palawan





MAP SHOWING THE IDENTIFIED WATER SOURCE (DEEPWELL) LOCATED AT SITIO DIPULAO, BARANGAY POBLACION VI, CORON, PALAWAN

Scale 1 : 10,000

0 80 160 320 480 640 Meters

Projection: Universal Transverse Mercator-Zone 50 (N)
Datum: World Geodetic System 1984 (WGS84)

Legend

- Identified Water Source (Deepwell)
- Corner
- Lot 17, Psd-04-049558 (AR)
- == Rivers & creeks
- == Road
- Barangay Boundary

GEOGRAPHICAL COORDINATES

Deepwell
Latitude : 12° 01' 27" N
Longitude : 120° 10' 51" E



Republic of the Philippines
Department of Environment and Natural Resources
MIMAROPA Region
Community Environment and Natural Resources Office
Province of Palawan

Prepared by:

ARNEL DELIN II
Forest Technician II/GIS Focal

Checked and Verified by:

EMIL C. FRANCISCO
Forester I/WRUS Focal Person

Attested by:

ARNEL D. CABRILLAS
Land Mgt. Officer II/In-Charge, RPS



January 27, 2023

MEMORANDUM

FOR : The Regional Executive Director
DENR RIV - MIMAROPA
1515 L&S Bldg., Roxas, Blvd.,
Ermita, Manila

THRU : The Provincial Environment and
Natural Resources Officer
Bgy. Sta. Monica, Puerto Princesa City

FROM : The OIC-Community Environment and
Natural Resources Officer
Coron, Palawan

**SUBJECT : SUBMISSION OF ACCOMPLISHMENT REPORT UNDER WATER
RESOURCES UTILIZATION SECTION (WRUS) OF CENRO
CORON, PALAWAN FOR WATER SOURCE IDENTIFIED**



Respectfully submitted is the **WATER SOURCE IDENTIFIED** of DENR-CENRO Coron, for the month of January 2023.

1. BONINAY’S DEEP WELL (Ground Water) represented by MS. MARIBETH E. DE GUIA


Location	Name of Source	Coordinates	
		Latitude	Longitude
So. Dipulao, Brgy. 6, Coron, Palawan	Boninay’s Deep Well	12 1’28”N	120 10’51”E

Attached are the Inventory of Water Source Identified, Geo-tagged pictures, GIS generated maps for water source (Deep Well/Ground Water) being submitted and applied for Water Permit application a of Boninay’s Pares at the National Water Resource Board (NWRB) including the Memorandum report.

For information and record.



RODNEY G. VERIAN



SUBJECT : SUBMISSION OF REPORTS ON THE CONDUCT OF INVENTORY FOR WATER USER/S WITHIN THE AREA OF ADMINISTRATIVE JURISDICTION (AOJ) OF CENRO CORON PALAWAN FOR FISCAL YEAR 2023

*The OIC-Community Environment and Natural Resources Officer
Coron, Palawan*

Sir:

In connection of the above-stated subject, respectfully submitted herein report, to wit;

That on January 19, 2023, the undersigned WRUS Focal Person together with Forest Officers conducted Identification of Water Source at So. Dipulao, Barangay Poblacion 6, Coron, Palawan and gathered with the following information/data;

WATER USERS TABLE


No.	Name of Establishment	Owner	Water Source	Location	Status	Remarks

WATER SOURCE TABLE


No.	Water Source	Latitude	Longitude	Location	Status
1	Deep Well/Ground Water	12 1'28"N	120 10'51"E	So. Dipulao, Brgy. 6, Coron, Palawan	Existing and operational. Utilized for domestic purposes

From the above shown table, it is aware that the Identified Source of Water has no application for Water Permit from National Water Resource Board (NWRB) and it is spontaneously utilized by the applicant for domestic purposes. The said resources s/ground Water) originate from the underneath layer of soil. (Please see attached geo-tagged pictures, Water Map and Water User table for reference).

Inspected and prepared by:

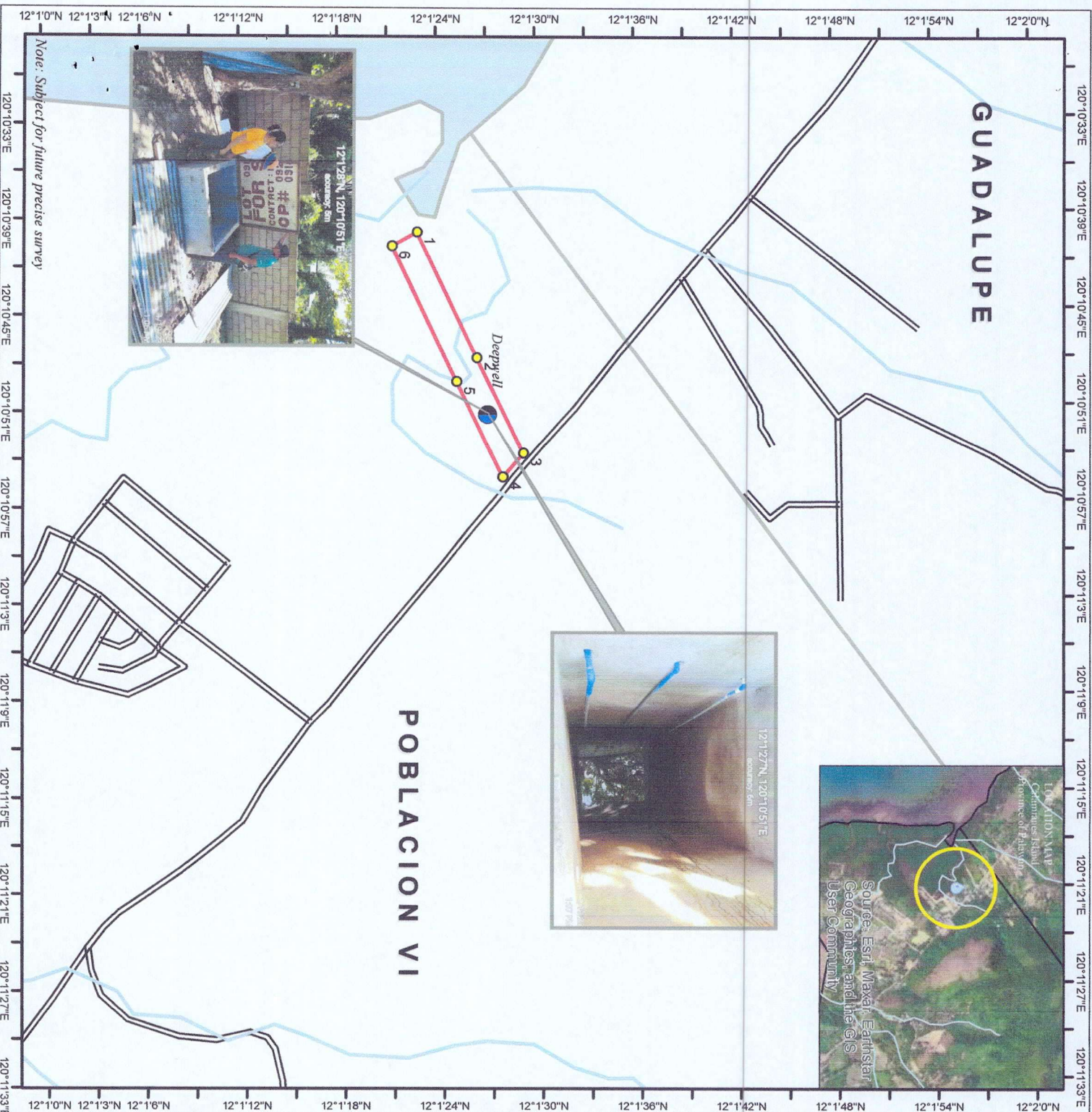

EMMA C. FRANCISCO
Forester II/WRUS Focal


HARLAN A. LOVINO
Forest Ranger


ALBERT A. ABARING
Forest Ranger

Geo-tagged photos showing the location of Deep Well applied for Water Permit by Boninay's Pares located at So. Dipulao, Brgy. 6, Coron, Palawan





MAP SHOWING THE IDENTIFIED WATER SOURCE (DEEPWELL) LOCATED AT SITIO DIPULAO, BARANGAY POBLACION VI, CORON, PALAWAN

Scale 1 : 10,000

Projection: Universal Transverse Mercator-Zone 50 (N)
Datum: World Geodetic System 1984 (WGS84)

Legend

- Identified Water Source (Deepwell)
- Corner
- Lot 17, Psd-04-048558 (AR)
- Rivers & creeks
- Road
- Barangay Boundary

Geographical Coordinates

Deepwell
 Latitude : 12° 01' 27" N
 Longitude : 120° 10' 51" E

Republic of the Philippines
 Department of Environment and Natural resources
 MIMAROPA Region
 Community Environment and Natural Resources Office
 Province of Palawan

Prepared by:

ARNEL V. CABANGLAS
 Forest Technician II/GIS Focal

Checked and Verified by:

EMMAC. FRANCISCO
 Forester M/W/RUS Focal Person

Attested by:

ARNEL V. CABANGLAS
 Land Mgt. Officer II/In-Charge, RPS