



MAR 20 2023

☐ INCOMING ☐ OUTGOING
BY: _____ DATE NO. _____
TIME: March 13, 2023

MEMORANDUM

FOR : The Regional Executive Director
MIMAROPA Region

THRU : The Assistant Regional Director for Technical Services

FROM : The OIC, PENR Officer
Oriental Mindoro

SUBJECT : **SUBMISSION OF REPORT ON MONITORING/ASSESMENT
OF CBFMA AREA OF CABARANGAY UPLAND FARMERS
INTEGRATED SOCIAL FORESTRY ORGANIZATION
(CUFISFO)**

Submitted is the report of CENRO Socorro on the monitoring and assessment of the CBFM area of CUFISFO represented by Floramante Pollo, PO President. The area is located at Sitio Cabarangay, Brgy. Calangatan, San Teodoro, Oriental Mindoro. It has an aggregate area of 594.13 hectares with 45 PO members. Further a total of 294 hectares area were developed under CBFM-CARP and NGP.

Based on the results of monitoring and assessment by the CENRO the following are the recommendations/suggestion from the PO, to wit;

1. Continuous planting of forest trees in steep slopes, riverbanks and in high elevations is recommended;
2. The POs needs seminar/ orientation on ENR Laws in order for them to be aware on the guidelines in cutting of trees, slash and burn activities within the awarded CBFM;
3. The PO should undertake regular meeting to discuss issues concerning the development of the area;
4. The DENR should assist in networking with the LGUs and to other government line agencies to source out fund for other livelihood projects;
5. About 300 hectares recommended for NGP within the CBFM;
6. Conduct resurvey of the CBFM area;
7. Conduct Lawin patrolling to monitor any threat within the area;

This Office concurs with the recommendations of the CENRO for the improvement of CBFM area and livelihood of the POs.

Attached are the narrative report, geo-tagged photos, map and CBFMA Monitoring and Assessment Tool.

For information and record.

PENRO Tracking No.: 2303000208
TSD-CDS/AC


ALAN L. VALLE





Republic of the Philippines
Department of Environment and Natural Resources
MIMAROPA Region
Community Environment and Natural Resources Office

March 6, 2023

MEMORANDUM

FOR : The Regional Executive Director
1515 & S Bldg. Roxas Boulevard, Ermita, Manila

THRU : The OIC-PENR Officer
Calapan City, Oriental Mindoro

FROM : The CENR Officer

SUBJECT : **SUBMISSION OF REPORT ON MONITORING/ASSESSMENT OF CBFMA AREA OF CABARANGAY UPLAND FARMERS INTEGRATED SOCIAL FORESTRY ORGANIZATION (CUFISFO)**

DENR-MIMAROPA REGION	
PROVINCIAL ENVIRONMENT AND NATURAL RESOURCES OFFICE	
ORIENTAL MINDORO	
PENRO TRACKING NO.	
RECEIVED BY:	<i>[Signature]</i>
DATE:	MAR 09 2023
TIME:	

We are pleased to submit the report on monitoring/assessment conducted on March 2, 2023 within the CBFMA area of CUFISFO located at Sitio Cabarangay, Barangay Calangatan, San Teodoro, Oriental Mindoro.

The monitoring team observed newly planted coconut and other fruit bearing trees as well as newly brushed farm lots. The president of CUFISCO narrated that they have no Tiger Grass Production due to prolonged rainy season.

Attached are the narrative report, CBFMA Monitoring and Assessment Tool for CY 2023, Map and Geo-tagged pictures of some planted forest and fruit bearing trees and some agricultural crops. This documents serve as our MOV under the target No. 2. Compliance Monitoring of tenure permit holders for CBFMA.

For information and record.

[Signature]
RODEL M. BOYLES

NARRATIVE REPORT ON MONITORING/ASSESSMENT OF CABARANGAY UPLAND FARMERS INTEGRATED SOCIAL FORESTRY ORGANIZATION (CUFISFO)

The community Based Forest Management Agreement (CBFMA) awarded to CUFISFO last November 27, 2022 which aims to promote the socio-economic upliftment of forest communities and at the same time, achieving sustainable development/management of forest resources.

The CENRO team had monitored/assessed CUFISFO on March 2, 2023. Continues monitoring in the area is undertaken by this office to determine if there are development/improvements undertaken by the POs. The monitoring/assessment results will provide information and recommendations towards better management of forestland and its resources.

Field Procedure/Process

1. The monitoring team coordinated with PO President, Mr. Floramante Pollo and Brgy. Chairman, Arvin Pollo.
2. The monitoring team gathered data together with the PO President/representative and Barangay Officials.
3. The team took geo-tagged photos of the species planted and other development/improvement within the CBFMA area.

Monitoring Activity

The CBFM area is located at Sitio Cabarangay, Barangay Calangatan, San Teodoro, Oriental Mindoro has an aggregate area of 594.13 hectares comprising of Forty five (45) PO-members. A total of 294 hectares were developed under CARP-CBFM and National Greening Program (NGP).

Based on the actual monitoring/assessment conducted, hereunder were observations/findings within the CBFMA area, to wit:

1. The established NGP projects were partly maintained by the occupants. They intercropped annual and cash crops such as Banana, Cassava, Gabi, Tiger Grass and others.
2. The PO members conducted continuous planting and replanting within their respective farm lots with Tiger Grass, Banana and Coconut.
3. They also conduct maintenance and protection activities such as removal of undesirable weeds (brushing) and pruning of old branches of trees and fruit bearing trees.
4. As additional income, the PO members maintained their Tiger Grass plantation but as of the monitoring activity, they have no Tiger Grass Production due to prolonged rainy season.

5. Portion of the CBFM area were now cultivated by the IPs. There were more or less 30 houses of IPs belonging to the Mangyan Tribe now occupied on the area. The CBFM area is covered by CADC 126. The Mangyan community were advised not to cut any forest trees within the CBFM area especially in the steep slopes and along riverbanks.
6. Presence of Elementary School in Sitio Cabarangay was still observed.
7. There is no farm to market road in the area. The PO's uses trail to transport the products from the CBFM area to the nearest pick-up points.
8. Majority of the PO-members are residing at the barangay proper hence they visit their farms once a week.
9. The POs are requesting for any livelihood projects this office could provide.
10. There were no observed slash and burn activities within the CBFM.

SUGGESTIONS/RECOMMENDATIONS

1. Continues planting of Forest trees in steep slopes, riverbanks and in high elevations is recommended.
2. The POs needs seminar/orientation on ENR Laws in order for them to be aware on the guidelines in cutting of trees, slash and burn activities within the awarded CBFM.
3. The POs should undertake regular meeting to discuss issues concerning the development of the area.
4. The DENR should assist in networking with the LGUs and to other government line agencies to source out fund for other livelihood projects.
5. There are about 300 hectares recommended for NGP within the CBFM.
6. Conduct resurvey of the CBFM area.
7. Conduct Lawin patrolling to monitor any threat thereat.

Prepared by:


LEONIDA A. MINDAROS
Forester II

Reviewed by:



RICARDO R. NATIVIDAD
Chief, MES

Attested by:


RODEL M. BOYLES
CENR Officer



CSC monitoring team



Geo-tagged photos of the Mangyan community in the area



Geo-tagged photos of planted coconut intercropped with banana



Geo-tagged photos of banana plantation intercropped with coconut



Geo-tagged photos of Mahogany plantation planted by NGP contractors intercropped with coconut and banana



Geo-tagged photos of the overview of planted assorted trees (Gmelina, Mahogany)



Geo-tagged photos of planted on bloom tiger grass



Geo-tagged photos of planted on bloom tiger grass



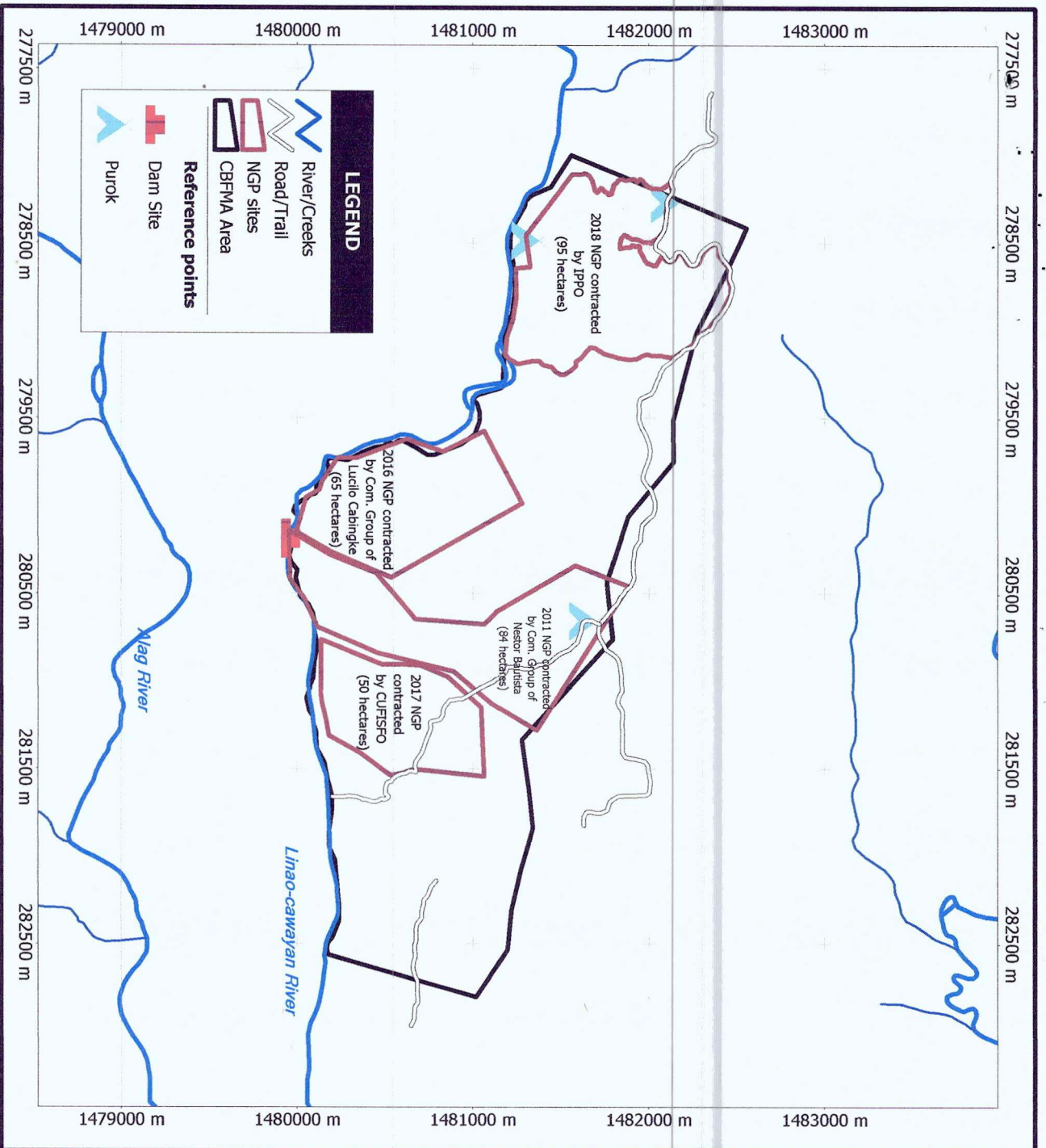
Geo-tagged photos of banana and Coconut plantation intercropped with tiger grass and gabi



Geo-tagged photos of Tiger grass, Coconut and Banaba plantation



Planted coconut intercropped with Lansonez and other fruit bearing trees



DIGITIZED BY :

MICHAEL ANDELO A. ACUZAR
Forestry Technician II

ATTESTED BY :

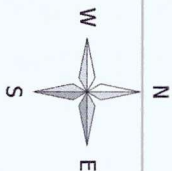
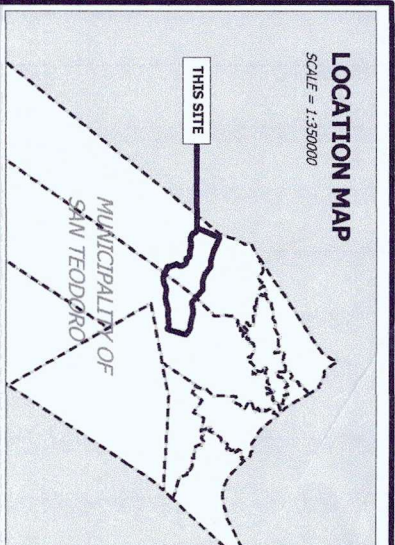
RICARDO NATIVIDAD
Sr. ECOMS/Chief, MES

NOTED BY :

ROBERT M. BOYLES
CENRO

LOCATION MAP

SCALE = 1:350000



BASE MAP of **COMMUNITY BASED FOREST MANAGEMENT AGREEMENT (CBFMA)** awarded to **CUFISFO**

Located in the
Sitio Cabarangay, Barangay Calangatan
Municipality of San Teodoro

SCALE = 1:350000

AREA COVERED BY NGP SITES

C.Y. 2011 = 80 hectares
C.Y. 2016 = 65 hectares
C.Y. 2017 = 50 hectares
C.Y. 2018 = 90 hectares

TOTAL AREA = 594.00 Hectares

0
> 1 m

Projection : Universal Transverse Mercator - Zone 51 (N)
Datum : Luzon (Philippines excluding Mindanao)

DATE : March 6, 2023

SOURCES :

- GPS surveys
- NAMRIA 2015 Landcover Map
- NAMRIA Land Classification Line (Replotted)
- ASTER Digital Elevation Model (DEM)

**Community-Based Forest Management Agreement
Monitoring and Assessment Tool for CY 2023**

Region No: MIMAROPA REGION

Province: Oriental Mindoro

CENRO: Socorro

Number of CBFMA Issued: two (2)

Original Name of PO per issued CBFMA : Cabarangay Upland Farmers Integrated Social Forestry Or.

☒ Retained ☐ Renamed

If renamed, please specify current name: N/A

Is the new name supported with resolution and deed of assignment? ☐ Yes ☐ No

CBFMA No. R-IV-CBFMA-ORMIN-2000-04 CBFMA Area: 594.13 hectares

Date awarded: November 27, 2000 Area Developed: 294 hectares thru CARP and NGP

Location of CBFMA : Barangay Calangatan, San Teodoro, Oriental Mindoro

No. of Participants : 45 Male: 33 Female: 12

<input type="checkbox"/> All active	<input type="checkbox"/> All active
<input checked="" type="checkbox"/> Majority active	<input checked="" type="checkbox"/> Majority active
<input type="checkbox"/> Majority inactive	<input type="checkbox"/> Majority inactive

Name of current PO President: Floramante Pollo Contact No: 09550675751

PLEASE ANSWER/CHECKED APPROPRIATE BOXES:

1. PO Registering Agency: ☐ SEC ☐ CDA ☒ DOLE ☐ NONE

2. PO Registration Status: ☒ Updated ☐ Needs Updating

3. Map of CBFM Area: ☒ Updated GIS Generated ☐ Needs Updating ☐ No Map

4. Community Resources Management Framework (CRMF):

☐ Affirmed by Usec ☐ Updated ☒ Needs Updating ☐ None

5. Five-Year Work Plan (FYWP):

☐ Approved by Usec ☐ Updated ☒ Needs Updating ☐ None

6. Were CSC's issued to individual within CBFMA Area? ☒ Yes ☐ No

If Yes, how many CSC's were issued? Forty Five (45)

7. Was harvesting of planted trees species undertaken in the CBFM Area? ☐ Yes ☒ No

8. Is there a benefit sharing scheme supported by a PO Resolution? ☐ Yes ☒ No

If Yes, describe: _____

9. Aailed project with financial assistance:

CBFM-CARP		NGP		OTHERS e.g.FMP	YEAR
	2007		2011		
X	2008		2012	N/A	N/A
X	2009		2013		
	2010		2014		
X	2011		2015		
X	2012		2016		
X	2013	X	2017		
	2014		2018		
	2015		2019		
	2016				
	2017				
	2018				
	2019				

10. Major species planted in CBFM Area:

	Forest Trees	Fruit Trees	Annual Crops	Non-Timber/Others
a.	Mahogany	Durian	Banana	Tiger Grass
b.	Mangium	Rambutan	Abacca	Sweet Potato
c.	Gmelina	Mangosteen	Cassava	Bamboo
d.	Narra	Lanzones	Gabi	Lemon Grass
e.		Jackfruit		Papaya
		Coconut		Pineapple

11. Forest protection strategy/ies:

- Foot patrolling within the CBFMA area done by the PO members and Lawin Patrollers.
- Brushing,clearing of unwanted vines/weeds and replanting along the river banks and creeks.

12. Existing enterprice/livelihood:

	PO Managed:	Individual/Family Managed:
a.		Soft Broom Making
b.		Copra making
c.		

Prepared by:

LEONIDA A. MINDAROS
Forester II

Date: March 6, 2023

Reviewed by:

RICARDO R. NATIVIDAD
Chief, MES

Date: March 6, 2023

Indorsed by:

RODEL M. BOYLES
CENR Officer

Date: March 6, 2023