



Republic of the Philippines  
**Department of Environment and Natural Resources**  
MIMAROPA Region  
PROVINCIAL ENVIRONMENT AND NATURAL RESOURCES OFFICE  
Bgy. Sta. Monica, Puerto Princesa City, Palawan  
Telfax No. (048) 434 - 8791  
Email Add: [penropalawan@denr.gov.ph](mailto:penropalawan@denr.gov.ph)

March 8, 2023

**MEMORANDUM**

**FOR** : The Regional Executive Director  
DENR – MIMAROPA Region  
Roxas Boulevard, Barangay 668,  
Ermita, Manila

**FROM** : The Provincial Environment and  
Natural Resources Officer

**SUBJECT** : **SUBMISSION OF INVENTORY AND MAPPING OF WATER  
USERS AND WATER SOURCES FOR THE 1<sup>ST</sup> QUARTER OF  
CY 2023 WITHIN EL NIDO, PALAWAN**

Forwarded is the Memorandum from CENRO – Taytay dated February 15, 2023 submitting the inventory of mapping of water users and sources for CY 2023.

Report disclosed that they have inventoried six (6) water users and six (6) water sources within the administrative jurisdiction of that Office.

Attached are summary reports, geo-tagged photos and digitized maps for reference.

For information and record.

Copy furnished:

CENRO-Taytay, Palawan

TSD/File \*kkva  
Doc. Ref. No. 2023-1718

  
**FELIZARDO B. CAYATOC**

DENR-PALAWAN  
PENRO-RECORDS  
**RELEASED**  
By phca  
Date: 15 MAR 2023 CN 2123-677

**COMMUNITY ENVIRONMENT AND NATURAL RESOURCES OFFICE**

By the National Highway, Poblacion, Taytay, Palawan 5312

Mobile: 0926-505-9335 TM 0912-171-3889 TNT

Email: [cenrotaytay@denr.gov.ph](mailto:cenrotaytay@denr.gov.ph)

February 15, 2023

## MEMORANDUM

FOR : The Provincial Environment and Natural Resources Officer  
Sta. Monica, Puerto Princesa City

FROM : The Community Environment and Natural Resources Officer  
Taytay, Palawan

**SUBJECT : ACCOMPLISHMENT REPORT/MEANS OF VERIFICATION (MoV)**

Activity	Inventory of water users and identification and mapping of water Sources			
Performance Indicator	Water users inventoried and mapped (no. ) and water sources identified and mapped (no.)			
Frequency of submission	1 <sup>st</sup> to 3 <sup>rd</sup> quarter			
Current Submission	Memo report of EMS II Ana Liza D. Marasigan dated February 14, 2022 with CN 1030 covering the CY 2023 accomplishment on the target activity on Inventory of water users and identification and mapping of water sources.			
Gender and Development (GaD) data	Male=7	Female=4	LGBTQ+=0	Prefer not to say =0
Age Grouping	60 and above	18-59	17 and below	TOTAL
	0	11	0	11
Environmental Management System (EMS) compliance	<ul style="list-style-type: none"> <li>✓ Compliant to 5S organization techniques ( <b>SO</b>RT-keep only necessary items, <b>SE</b>T <b>I</b>N <b>O</b>RDER-arrange items to promote efficient workflow, <b>SH</b>INE-clean the work area so it is neat and tidy, <b>ST</b>ANDARDIZE set standards for a consistently organized workplace and <b>S</b>USTAIN_maintain and review standard)</li> <li>✓ Car pooling and observance of Speed limit during inventory were practiced to minimize fuel consumption</li> </ul>			

This is the final report and serves as our **Means of Verification (MoV)** on the activity.

For and in the absence of the CENRO:

**DENR CENRO  
TAYTAY, PALAWAN  
RELEASED**

BY: *[Signature]*  
DATE: FEB 15 2023 721

MARIANO P. LILANG, JR.  
Development Management Officer IV  
DAO 2022-09, page 3





Republic of the Philippines  
Department of Environment and Natural Resources  
MIMAROPA Region

**COMMUNITY ENVIRONMENT AND NATURAL RESOURCES OFFICE**

By the National Highway, Poblacion, Taytay, Palawan 5312

Mobile: 0926-505-9335 TM 0912-171-3889 TNT

Email: cenrotaytay@denr.gov.ph

February 14, 2023

**MEMORANDUM**

**FOR :** The Community Environment and Natural Resources Officer  
Taytay, Palawan

**FROM :** Water Resources Utilization Unit Alternate Focal Person

**SUBJECT :** **REPORT ON THE CONDUCTED INVENTORY OF WATER  
SOURCES AND USERS WITHIN EL NIDO , PALAWAN**

Respectfully submitting the report pertaining to the target activity on item 1. Conduct of continuing inventory of Water users and 2. Conduct of identification and mapping of Water Sources activities under the Water Resources Utilization for the 1<sup>st</sup> quarter of CY 2023.

Please be informed that during the activity, the undersigned inventoried a total of six (6) water users and identified and mapped six (6) water sources within El Nido, Palawan.

For information and further instruction.

*Resano*

**ANA LIZA DEL ROSARIO-MARASIGAN**



### INVENTORY OF WATER USERS

	NAME OF ESTABLISHMENT	LOCATION	GPS COORDINATES		NATURE OF WATER SOURCE
			Longitude	Latitude	Shallow well
1	Shallow well	So. Bobolongan, Bgy. Corong corong, El Nido, Palawan	119°24'39.528" E	11°9'19.656" N	Shallow well
2	Aqua Fresco Water Refilling Station	So. Bobolongan, Bgy. Corong corong, El Nido, Palawan	119°24'32.58" E	11°9'22.068" N	Shallow well
3	Kuys Carwash	So. Bobolongan, Bgy. Corong corong, El Nido, Palawan	119°24'1.152" E	11°8'45.78" N	Shallow well
4	Rose Water Refilling Station	So. Bobolongan, Bgy. Corong corong, El Nido, Palawan	119°24'50.112" E	11°9'8.712" N	Shallow well
			119°24'52.524" E	11°9'9.54" N	
5	Water for less Water Refiling Station	Sitio Pagkakaisa, Barangay Pamantolon, Taytay, Palawan	119°25'52.644" E	11°6'55.44" N	Shallow well
6	Aqua Sita Water Refilling Station	So. Danat, Barangay Manlag, El Nido, Palawan	119°26'17.412" E	11°9'3.384" N	Shallow well

Prepared by:

*Rosario*

**ANA LIZA D. MARASIGAN**  
Ecosystem Mgt. Specialist II  
WRUU Alternate Focal Person

Checked and verified:

*Elvira G. Base*

**ELVIRA G. BASE**  
Land Management Officer II  
OIC- Chief  
Regulation and Permitting Section





**INVENTORY OF WATER SOURCES**

	NAME OF ESTABLISHMENT	LOCATION	GPS COORDINATES		NATURE OF WATER SOURCE
			Longitude	Latitude	Shallow well
1	Shallow well	So. Bobolongan, Bgy. Corong corong, El Nido, Palawan	119°24'39.528" E	11°9'19.656" N	Shallow well
2	Aqua Fresco Water Refilling Station	So. Bobolongan, Bgy. Corong corong, El Nido, Palawan	119°24'32.58" E	11°9'22.068" N	Shallow well
3	Kuys Carwash	So. Bobolongan, Bgy. Corong corong, El Nido, Palawan	119°24'1.152" E	11°8'45.78" N	Shallow well
4	Rose Water Refilling Station	So. Bobolongan, Bgy. Corong corong, El Nido, Palawan	119°24'50.112" E	11°9'8.712" N	Shallow well
			119°24'52.524" E	11°9'9.54" N	
5	Water for less Water Refiling Station	Sitio Pagkakaisa, Barangay Pamantolon, Taytay, Palawan	119°25'52.644" E	11°6'55.44" N	Shallow well
6	Aqua Sita Water Refilling Station	So. Danat, Barangay Manlag, El Nido, Palawan	119°26'17.412" E	11°9'3.384" N	Shallow well

Prepared by:

*Rosario*

**ANA LIZA D. MARASIGAN**  
Ecosystem Mgt. Specialist II  
WRUU Alternate Focal Person

Checked and verified:

*Elvie G. Base*  
**ELVIE G. BASE**

Land Management Officer II  
OIC- Chief  
Regulation and Permitting Section














## PHOTO DOCUMENTATION



Shallow well owned by Mr. Ramon Aquino located at So. Bobolongan, Bgy. Corong-corong, El Nido, Palawan



Aqua Fresco Water refilling station located at So. Bobolongan, Bgy. Corong-corong, El Nido, Palawan



Kuys Carwash located at So. Bobolongan, Bgy. Corong-corong, El Nido, Palawan

I certify that the above photo was true and taken during the inventory of Water Sources and Water Users at So. Bobolongan, Barangay Corong-corong, El Nido, Palawan on February 7, 2023.

*Rosario*  
**ANA LIZA D. MARASIGAN**  
EMS-II/WRUS Alternate Focal Person







Republic of the Philippines  
Department of Environment and Natural Resources  
MIMAROPA Region

COMMUNITY ENVIRONMENT AND NATURAL RESOURCES OFFICE

By the National Highway, Poblacion, Taytay, Palawan 5312

Mobile: 0926-505-9335 TM 0912-171-3889 TNT

Email: cenrotaytay@denr.gov.ph



I certify that the above photo was true and taken during the inventory of Water Sources and Water Users at So. Bobolongan, Barangay Corong-corong, El Nido, Palawan on February 8, 2023.

*Rosario*  
**ANA LIZA D. MARASIGAN**  
EMS-II/WRUS Alternate Focal Person





Republic of the Philippines  
Department of Environment and Natural Resources  
MIMAROPA Region

**COMMUNITY ENVIRONMENT AND NATURAL RESOURCES OFFICE**

By the National Highway, Poblacion, Taytay, Palawan 5312

Mobile: 0926-505-9335 TM 0912-171-3889 TNT

Email: cenrotaytay@denr.gov.ph



Water for Less Water Refilling Station located at Proper, Barangay Manlag, El Nido, Palawan



Aqua Sita Water Refilling Station located at So. Danat, Barangay Manlag, El Nido, Palawan

I certify that the above photo was true and taken during the inventory of Water Sources and Water Users at Barangay Manlag, El Nido, Palawan on February 9, 2023.

*Rolano*  
**ANA LIZA D. MARASIGAN**  
EMS-II/WRUS Alternate Focal Person





Republic of the Philippines  
Department of Environment and Natural Resources  
MIMAROPA Region  
**COMMUNITY ENVIRONMENT AND NATURAL RESOURCES OFFICE**  
By the National Highway, Poblacion, Taytay, Palawan 5312  
Mobile: 0926-505-9335 TM 0912-171-3889 TNT  
Email: cenrotaytay@denr.gov.ph

## WATER USER INVENTORY REPORT

Date: February 7, 2023

OWNER : RAMON AQUINO

MAILING ADDRESS : So. Bobolongan, Bgy. Corong-Corong, El Nido, Pal Contact No. 09392525915

NAME OF ESTABLISHMENT : Novie's Pension

LOCATION OF WATER SOURCE: So. Bobolongan, Bgy. Corong-Corong, El Nido Palawan  
(No., Street, Barangay, City/Municipality, Province)

GPS COORDINATES: LATITUDE: 11°9'9.656"N LONGITUDE: 119°24'39.528"E

NAME OF WATER SOURCE: Shallow well

WATER PERMIT NO.: NONE DATE ISSUED: N/A PURPOSE: \_\_\_\_\_

CONDITIONAL WATER

PERMIT No.: N/A DATE ISSUED: N/A PURPOSE: \_\_\_\_\_

SOURCE STATUS: ☐ Proposed ☐ On-going drilling/Construction ☒ Operational

REMARKS : The water from the shallow well is being used for the operation of the Novie's Pension.

Verified: Signature: Rosario  
Name: Ana Liza D. Manuigan  
Position: EMS-II  
Office: DENR-CENRO Taytay  
Mobile No.: 09177730013

Representative:  
Signature: \_\_\_\_\_  
Name: \_\_\_\_\_  
Position: \_\_\_\_\_  
Mobile No.: \_\_\_\_\_



Republic of the Philippines  
Department of Environment and Natural Resources  
MIMAROPA Region  
**COMMUNITY ENVIRONMENT AND NATURAL RESOURCES OFFICE**  
By the National Highway, Poblacion, Taytay, Palawan 5312  
Mobile: 0926-505-9335 TM 0912-171-3889 TNT  
Email: cenrotaytay@denr.gov.ph

## WATER USER INVENTORY REPORT

OWNER : LYNETTE JUNSAY PANSENSOY Date: February 7, 2023  
MAILING ADDRESS : So. Bobolongan Bgy. Corong - Corong, El Nido Contact No. 09262297630  
NAME OF ESTABLISHMENT : AQUA FRESCO WATER REFILLING STATION  
LOCATION OF WATER SOURCE: So. Bobolongan, Bgy. Corong - Corong, El Nido, Palawan  
(No., Street, Barangay, City/Municipality, Province)

GPS COORDINATES: LATITUDE: 11°9'22.068"N LONGITUDE: 119°24'32.58"E

NAME OF WATER SOURCE: Shallow well

WATER PERMIT NO.: NONE DATE ISSUED: N/A PURPOSE: N/A

CONDITIONAL WATER

PERMIT No.: N/A DATE ISSUED: N/A PURPOSE: \_\_\_\_\_

SOURCE STATUS: ☐ Proposed ☐ On-going drilling/Construction ☒ Operational

REMARKS : The water from the shallow well is  
being used in the water refilling station.

Verified: Signature: Rosario  
Name: Ara Liza D. Marasigan  
Position: EMS-II  
Office: DENR-CENRO Taytay  
Mobile No. : 09177730013

Representative:  
Signature: \_\_\_\_\_  
Name: \_\_\_\_\_  
Position: \_\_\_\_\_  
Mobile No. : \_\_\_\_\_





Republic of the Philippines  
Department of Environment and Natural Resources  
MIMAROPA Region  
**COMMUNITY ENVIRONMENT AND NATURAL RESOURCES OFFICE**  
By the National Highway, Poblacion, Taytay, Palawan 5312  
Mobile: 0926-505-9335 TM 0912-171-3889 TNT  
Email: cenrotaytay@denr.gov.ph

## WATER USER INVENTORY REPORT

OWNER : Orlando Palao, Jr.  
MAILING ADDRESS : So. Bobolongan, Bgy. Corong-Corong, El Nido  
NAME OF ESTABLISHMENT : KUYS Carwash  
LOCATION OF WATER SOURCE: So. Bobolongan, Bgy. Corong-Corong, El Nido, Palawan  
(No., Street, Barangay, City/Municipality, Province)

Date: February 7, 2023

Contact No. 09485695336

GPS COORDINATES: LATITUDE: 11° 8' 45.78" N LONGITUDE: 119° 24' 1.152" E

NAME OF WATER SOURCE: shallow well

WATER PERMIT NO.: NONE DATE ISSUED: N/A PURPOSE:

CONDITIONAL WATER

PERMIT No.: NONE DATE ISSUED: N/A PURPOSE:

SOURCE STATUS: ☐ Proposed ☐ On-going drilling/Construction ☒ Operational

REMARKS : The water from the shallow well is being used for carwashing of vehicles.

Verified: Signature: [Signature]  
Name: Ana Liza D. Marasigan  
Position: EMS-II  
Office: DENRO-CENRO Taytay  
Mobile No.: 09177730013

Representative:  
Signature: \_\_\_\_\_  
Name: \_\_\_\_\_  
Position: \_\_\_\_\_  
Mobile No.: \_\_\_\_\_





Republic of the Philippines  
Department of Environment and Natural Resources  
MIMAROPA Region  
**COMMUNITY ENVIRONMENT AND NATURAL RESOURCES OFFICE**  
By the National Highway, Poblacion, Taytay, Palawan 5312  
Mobile: 0926-505-9335 TM 0912-171-3889 TNT  
Email: cenrotaytay@denr.gov.ph

## WATER USER INVENTORY REPORT

Date: February 8, 2023

OWNER : ROSIE HEREDERO

MAILING ADDRESS : So. Bobolonggan, Bgy. Corong-Corong, El Nido, Palawan Contact No. 0909 309 8398

NAME OF ESTABLISHMENT : ROSE WATER REFILLING STATION

LOCATION OF WATER SOURCE: So. Bobolonggan, Bgy. Corong-Corong, El Nido, Palawan  
(No., Street, Barangay, City/Municipality, Province)

GPS COORDINATES: LATITUDE: 11° 9' 8.712" N LONGITUDE: 119° 24' 50.112" E

NAME OF WATER SOURCE: shallow well

WATER PERMIT NO.: NONE DATE ISSUED: N/A PURPOSE: N/A

CONDITIONAL WATER

PERMIT No.: NONE DATE ISSUED: N/A PURPOSE: N/A

SOURCE STATUS: ☐ Proposed ☐ On-going drilling/Construction ☒ Operational

REMARKS : The Rose Water Refilling Station has two shallow well that is being used in the water refilling station

Verified: Signature:

Name: Ana Liza D. Marasigan  
Position: EMS-B  
Office: DENR-CENRO Taytay  
Mobile No.: 09177730013

Representative:

Signature: \_\_\_\_\_  
Name: \_\_\_\_\_  
Position: \_\_\_\_\_  
Mobile No.: \_\_\_\_\_





## WATER USER INVENTORY REPORT

Date: February 9, 2023

OWNER : VENERANDO S. BADILLA

MAILING ADDRESS : Bgy. Manlag, El Nido Contact No. 09504951162

NAME OF ESTABLISHMENT : WATER FOR LESS WATER REFILLING STATION

LOCATION OF WATER SOURCE: Bgy. Manlag, El Nido, Palawan  
(No., Street, Barangay, City/Municipality, Province)

GPS COORDINATES: LATITUDE: 11° 6' 55.44" N LONGITUDE: 119° 25' 52.64" E

NAME OF WATER SOURCE: Shallow well

WATER PERMIT NO.: NONE DATE ISSUED: N/A PURPOSE: N/A

CONDITIONAL WATER

PERMIT No.: NONE DATE ISSUED: N/A PURPOSE: N/A

SOURCE STATUS: ☐ Proposed ☐ On-going drilling/Construction ☒ Operational

REMARKS : The water from the shallow well is being used  
in the water refilling station which is being  
distributed within the Property, Bgy. Manlag,  
El Nido, Palawan

Verified: Signature:

Name: Ana Liza D. Manasigan  
Position: EMS-II  
Office: DENR-CENRO Taytay  
Mobile No.: 09177730013

Representative:

Signature: \_\_\_\_\_  
Name: \_\_\_\_\_  
Position: \_\_\_\_\_  
Mobile No.: \_\_\_\_\_





Republic of the Philippines  
Department of Environment and Natural Resources  
MIMAROPA Region  
**COMMUNITY ENVIRONMENT AND NATURAL RESOURCES OFFICE**  
By the National Highway, Poblacion, Taytay, Palawan 5312  
Mobile: 0926-505-9335 TM 0912-171-3889 TNT  
Email: cenrotaytay@denr.gov.ph

## WATER USER INVENTORY REPORT

Date: February 9, 2023

OWNER : NERLO HEREDERO

MAILING ADDRESS : So. Danat, Brgy. Manlay, El Nido, Palawan Contact No. 09201521562

NAME OF ESTABLISHMENT : AQUA SITA WATER REFILLING STATION

LOCATION OF WATER SOURCE: So. Danat, Brgy. Manlay, El Nido, Palawan  
(No., Street, Barangay, City/Municipality, Province)

GPS COORDINATES: LATITUDE: 11°9'3.384"N LONGITUDE: 119°26'17.412"E

NAME OF WATER SOURCE: Shallow well

WATER PERMIT NO.: NONE DATE ISSUED: N/A PURPOSE: N/A

CONDITIONAL WATER

PERMIT No.: NONE DATE ISSUED: N/A PURPOSE: N/A

SOURCE STATUS: ☐ Proposed ☐ On-going drilling/Construction ☒ Operational

REMARKS : The water from the shallow well is being used in the water refilling station being distributed within So. Danat.

Verified: Signature: Rosario  
Name: Ana Liza D. Marasigan  
Position: ENR-III  
Office: DENR-CENRO Taytay  
Mobile No.: 09177730013

Representative:  
Signature: \_\_\_\_\_  
Name: \_\_\_\_\_  
Position: \_\_\_\_\_  
Mobile No.: \_\_\_\_\_





Republic of the Philippines  
Department of Environment and Natural Resources  
MIMAROPA Region  
**COMMUNITY ENVIRONMENT AND NATURAL RESOURCES OFFICE**  
By the National Highway, Poblacion, Taytay, Palawan 5312  
Mobile: 0926-505-9335 TM 0912-171-3889 TNT  
Email: cenrotaytay@denr.gov.ph

## WATER SOURCES INVENTORY REPORT

Date: February 7, 2023

OWNER RAMON AQUINO

MAILING ADDRESS

So. Bobolongan, Bgy. Corong-Corong  
El Nido, Palawan

Contact No. 09392525915

NAME OF ESTABLISHMENT: Novie's Pension

LOCATION OF WATER SOURCE: So. Bobolongan, Bgy. Corong-Corong, El Nido, Palawan  
(No., Street, Barangay, City/Municipality, Province)

GPS COORDINATES: LATITUDE: 11° 9' 9.656" N LONGITUDE: 119° 24' 39.528" E

NAME OF WATER SOURCE: shallow well

WATER PERMIT NO.: NONE DATE ISSUED: N/A PURPOSE: N/A

CONDITIONAL WATER

PERMIT No.: NONE DATE ISSUED: N/A PURPOSE: N/A

SOURCE STATUS: ☐ Proposed ☐ On-going drilling/Construction ☒ Operational

REMARKS: The water from the shallow well is being used  
for the operation of Novie's Pension.

Verified: Signature:

Rosario

Name:

Ana Liza D. Marañon

Position:

EMS-D

Office:

DENR-CENRO Taytay

Mobile No.:

09177730013

Representative:

Signature:

Name:

Position:

Mobile No.:





Republic of the Philippines  
Department of Environment and Natural Resources  
MIMAROPA Region  
**COMMUNITY ENVIRONMENT AND NATURAL RESOURCES OFFICE**  
By the National Highway, Poblacion, Taytay, Palawan 5312  
Mobile: 0926-505-9335 TM 0912-171-3889 TNT  
Email: cenrotaytay@denr.gov.ph

## WATER SOURCES INVENTORY REPORT

Date: February 7, 2023

OWNER : LYNETTE JUNSAYPAINSENSOY  
MAILING ADDRESS : So. Bobolongan, Bgy. Corong-worong, El Nido, Pal Contact No. 09262297630  
NAME OF ESTABLISHMENT : AQUA FRESCO WATER REFILLING STATION  
LOCATION OF WATER SOURCE: So. Bobolongan, Bgy. Corong-worong, El Nido, Palawan  
(No., Street, Barangay, City/Municipality, Province)

GPS COORDINATES: LATITUDE: 11° 9' 22.069"N LONGITUDE: 119° 24' 32.58"E

NAME OF WATER SOURCE: Shallow well

WATER PERMIT NO.: NONE DATE ISSUED: N/A PURPOSE: N/A

CONDITIONAL WATER

PERMIT No.: NONE DATE ISSUED: N/A PURPOSE: N/A

SOURCE STATUS: ☐ Proposed ☐ On-going drilling/Construction ☒ Operational

REMARKS : The water from the shallow well is being used in the water refilling station.

Verified: Signature: Rosario  
Name: Ana Li Za D. Marasigan  
Position: EMS-II  
Office: DENR- CEN RD Taytay  
Mobile No.: 09177730013

Representative:  
Signature: \_\_\_\_\_  
Name: \_\_\_\_\_  
Position: \_\_\_\_\_  
Mobile No.: \_\_\_\_\_





Republic of the Philippines  
Department of Environment and Natural Resources  
MIMAROPA Region  
**COMMUNITY ENVIRONMENT AND NATURAL RESOURCES OFFICE**  
By the National Highway, Poblacion, Taytay, Palawan 5312  
Mobile: 0926-505-9335 TM 0912-171-3889 TNT  
Email: cenrotaytay@denr.gov.ph

## WATER SOURCES INVENTORY REPORT

Date: February 7, 2023

OWNER : Orlando Palao Jr.

MAILING ADDRESS

So. Bobolongan, Bgy. Corong-Corong, El Nido, Palawan

Contact No. 09 485 695 336

NAME OF ESTABLISHMENT : KUYS Carwash

LOCATION OF WATER SOURCE: So. Bobolongan, Bgy. Corong-Corong, El Nido, Palawan  
(No., Street, Barangay, City/Municipality, Province)

GPS COORDINATES: LATITUDE: 11° 8' 45.78" N LONGITUDE: 119° 24' 1.152" E

NAME OF WATER SOURCE: Shallow well

WATER PERMIT NO.: NONE DATE ISSUED: N/A PURPOSE: N/A

CONDITIONAL WATER

PERMIT No.: NONE DATE ISSUED: N/A PURPOSE: N/A

SOURCE STATUS: ☐ Proposed ☐ On-going drilling/Construction ☒ Operational

REMARKS : The water from the shallow well is being used for carwashing of vehicles

Verified: Signature: Rosario  
Name: Ana Liza D. Marañon  
Position: EMS-II  
Office: DENR - CENRO Taytay  
Mobile No.: 09177730013

Representative:  
Signature: \_\_\_\_\_  
Name: \_\_\_\_\_  
Position: \_\_\_\_\_  
Mobile No.: \_\_\_\_\_





Republic of the Philippines  
Department of Environment and Natural Resources  
MIMAROPA Region  
**COMMUNITY ENVIRONMENT AND NATURAL RESOURCES OFFICE**  
By the National Highway, Poblacion, Taytay, Palawan 5312  
Mobile: 0926-505-9335 TM 0912-171-3889 TNT  
Email: cenrotaytay@denr.gov.ph

## WATER SOURCES INVENTORY REPORT

Date: February 8, 2023

OWNER : ROSIE HEREDERO  
MAILING ADDRESS : So. Bobolongan, Bgy. Corong-Corong, El Nido, Palawan Contact No. 0909 309 8398  
NAME OF ESTABLISHMENT : ROSE WATER REFILLING STATION  
LOCATION OF WATER SOURCE: So. Bobolongan, Bgy. Corong-Corong, El Nido, Palawan  
(No., Street, Barangay, City/Municipality, Province)

GPS COORDINATES: LATITUDE: 11° 9' 8.712" N LONGITUDE: 119° 24' 50.112" E

NAME OF WATER SOURCE: Shallow well

WATER PERMIT NO.: NONE DATE ISSUED: N/A PURPOSE: N/A

CONDITIONAL WATER

PERMIT No.: NONE DATE ISSUED: N/A PURPOSE: N/A

SOURCE STATUS: ☐ Proposed ☐ On-going drilling/Construction ☒ Operational

REMARKS : The Rose Water Refilling Station has two shallow well that is being used in the water refilling station.

Verified: Signature: Rosario  
Name: Ana Liza D. Marasigan  
Position: EMS- II  
Office: DENR-CENRO Taytay  
Mobile No. : 091777 300 13

Representative:  
Signature: \_\_\_\_\_  
Name: \_\_\_\_\_  
Position: \_\_\_\_\_  
Mobile No. : \_\_\_\_\_





## WATER SOURCES INVENTORY REPORT

Date: February 9, 2023

OWNER : VENERANDO S. BADIUA

MAILING ADDRESS : Bgy. Manlag, El Nido Contact No. 09504951162

NAME OF ESTABLISHMENT : WATER FOR LESS WATER REFILLING STATION

LOCATION OF WATER SOURCE: Bgy. Manlag, El Nido, Palawan  
(No., Street, Barangay, City/Municipality, Province)

GPS COORDINATES: LATITUDE: 11° 6' 55.44" N LONGITUDE: 119° 25' 52.644" E

NAME OF WATER SOURCE: Shallow well

WATER PERMIT NO.: NONE DATE ISSUED: N/A PURPOSE: N/A

CONDITIONAL WATER

PERMIT No.: NONE DATE ISSUED: N/A PURPOSE: N/A

SOURCE STATUS: ☐ Proposed ☐ On-going drilling/Construction ☒ Operational

REMARKS : The water from shallow well is being used in the water refilling station is being distributed within Barangay Manlag, El Nido, Palawan.

Verified: Signature:

Name:

Position:

Office:

Mobile No.:

Rosario  
Ana Liza D. Marasigan  
EMS-II  
DENR-CENRO Taytay  
09177730013

Representative:

Signature:

Name:

Position:

Mobile No.:





Republic of the Philippines  
Department of Environment and Natural Resources  
MIMAROPA Region  
**COMMUNITY ENVIRONMENT AND NATURAL RESOURCES OFFICE**  
By the National Highway, Poblacion, Taytay, Palawan 5312  
Mobile: 0926-505-9335 TM 0912-171-3889 TNT  
Email: cenrotaytay@denr.gov.ph

## WATER SOURCES INVENTORY REPORT

Date: February 9, 2023

OWNER : NERLO HEREPERO

MAILING ADDRESS So. Dumat, Bgy. Manlag, E. Nido, Palawan

Contact No. 09201521562

NAME OF ESTABLISHMENT : AQUA SITA WATER REFILLING STATION

LOCATION OF WATER SOURCE: So. Dumat, Bgy. Manlag, E. Nido, Palawan  
(No., Street, Barangay, City/Municipality, Province)

GPS COORDINATES: LATITUDE: 11°9'3.384"N LONGITUDE: 119°26'17.412"E

NAME OF WATER SOURCE: Shallow well

WATER PERMIT NO.: NONE DATE ISSUED: N/A PURPOSE: N/A

CONDITIONAL WATER

PERMIT No.: NONE DATE ISSUED: N/A PURPOSE: N/A

SOURCE STATUS: ☐ Proposed ☐ On-going drilling/Construction ☒ Operational

REMARKS : The water from the shallow well is being used in the water refilling station being distributed within So. Dumat.

Verified: Signature:

Name: Ana Liza D. Manangan  
Position: EMS-II  
Office: DENR-CENRO Taytay  
Mobile No.: 09177730013

Representative:

Signature: \_\_\_\_\_  
Name: \_\_\_\_\_  
Position: \_\_\_\_\_  
Mobile No.: \_\_\_\_\_