



Republic of the Philippines  
**Department of Environment and Natural Resources**  
Provincial Environment and Natural Resources Office  
Sta. Monica, Puerto Princesa City, Palawan  
E-mail: [denrpenropalawan@gmail.com](mailto:denrpenropalawan@gmail.com)  
Telfax No. (048) 433-5638

DENR MIMAROPA RECORDS SECTION	
RECEIVED	
BY:	
DATE:	MAR 22 2023
TIME:	

March 15, 2023

**MEMORANDUM**

FOR : The Regional Executive Director  
DENR MIMAROPA Region  
1515 DENR By the Bay Building,  
Roxas Blvd., Bgy. 668, Ermita, Manila

FROM : The PENR Officer  
Puerto Princesa City

SUBJECT : **MONTHLY REPORT ON HABITAT SURVEILLANCE OF  
THREATS AND DAMAGES FOR MALAMPAYA SOUND  
PROTECTED LANDSCAPE AND SEASCAPE (MSPLS),  
TAYTAY-SAN VICENTE, PALAWAN**

Respectfully forwarded is the progress/milestone report of MSPLS regarding their target activity under the Management of Coastal and Marine Resources – Maintenance and Protection, c.2 – Habitat Surveillance of Threats and Damages.

Per report submitted, burned trunks of mangroves that were used for charcoal making were observed during their surveillance within the mangrove area of Bgy. Alacalian, Taytay, Palawan. Another habitat surveyed is the coral areas of Bgys. Liminangcong and Tumbod, Taytay wherein no threats were found/observed.

This report is being submitted to serve as MOV.

For information and record.

“For the PENRO”

  
**ALEXANDER E. MANCIO**  
SVEMS/Executive Assistant of the  
PENRO  
In-Charge, Office of the PENRO







Republic of the Philippines  
Department of Environment and Natural Resources  
Region IV- MIMAROPA  
**COMMUNITY ENVIRONMENT AND NATURAL RESOURCES OFFICE**  
by the National Highway, Poblacion, Taytay, Palawan 5312  
Contact No.: 09265059335 (Globe) / 09121713889 (Smart)  
Email address: [cenrotaytay@denr.gov.ph](mailto:cenrotaytay@denr.gov.ph)

**DENR PENRO  
PALAWAN RECORDS  
RECEIVED**

February 23, 2023

MEMORANDUM

BY: [Signature]  
DATE: 02-06-2023 CN 23-1952

FOR : The Provincial Environment and Natural Resources Officer- Palawan  
FROM : The Community Environment and Natural Resources Officer  
SUBJECT : **ACCOMPLISHMENT REPORT ON ACTIVITY PER WFP  
Malampaya Sound Protected Landscape and Seascape (MSPLS)**

<b>Activity:</b> Habitat Surveillance for Threats and Damages				
<b>Performance Indicator:</b> Number of site surveyed with potential or existing pressures and threats identified				
<b>Frequency of submission:</b> 1 <sup>st</sup> to 4 <sup>th</sup> quarter report				
<b>Current submission:</b> Memo report of For. III/Protected Area Suprintendent/In Charge, CDS Clarissa P. Pador dated February 22, 2023 (CN 1309 in the eDATS) submitting the report for habitat surveillance for threats and damages for Protected Area Management Office of Malampaya Sound Protected Landscape and Seascape (MSPLS).				
<b>Attachment:</b> 1. Memo report of CMEMP E.O Maria Lilibeth E. Arojo dated February 21, 2023 pertaining to the conducted habitat surveillance at Mangrove Area of Barangay Alacalian, Taytay, Palawan and Coral Areas at Barangay Liminangcong and Tumbod, Taytay, Palawan. Based on the report, a total of three (3) sites were surveyed and monitored by the team. 2. Photo documentation 3. Map of the area (2 pages)				
<b>Gender &amp; Development (GaD) data</b>	Male = 11	Female = 1	LGBTQ+ = 0	Prefer not to say = 0
<b>Age Grouping</b>	60 and above	18-59	17 and below	TOTAL
	0	12	0	12
<b>Environmental Management System (EMS Compliance)</b>	<div><input checked="" type="checkbox"/> Compliant to 5S organization techniques (SORT – keep only necessary items, SET IN ORDER – arrange items to promote efficient workflow, SHINE – clean the work area so it is neat and tidy, STANDARDIZE – set standards for a consistently organized workplace and SUSTAIN – maintain and review standard)</div> <div><input checked="" type="checkbox"/> Organizing of travel to maximize conveyance and observance of speed limit to practice the minimized use of fuel</div> <div><input checked="" type="checkbox"/> Carpooling</div> <div><input checked="" type="checkbox"/> No single use of plastic</div>			

**Instruction:** PAMO-MSPLS is hereby instructed to conduct investigation on the mangrove destruction in Barangay Alacalian, and submit report thereof, including rehabilitation plan.

This shall form as part of the **Means of Verification (MoV)** on the activity. Please confirm your receipt hereof. Thank you.

**DENR CENRO  
TAYTAY, PALAWAN  
RELEASED**

**CONRADO M. CORPUZ**





Republic of the Philippines  
Department of Environment and Natural Resources  
MIMAROPA Region  
**PROTECTED AREA MANAGEMENT OFFICE**  
MALAMPAYA SOUND PROTECTED LANDSCAPE AND SEASCAPE (MSPLS)  
Taytay-San Vicente, Palawan  
Barangay Old Guinlo, Taytay, Palawan  
Email add: [pamomspls@gmail.com](mailto:pamomspls@gmail.com)/Contact #: 0938-786-3728 (SMART)




February 22, 2023

MEMORANDUM

FOR : The Community Environment and Natural Resources Officer  
Taytay, Palawan

FROM : The In Charge, CDS/Protected Area Superintendent  
Malampaya Sound Protected Landscape and Seascape (MSPLS)  
Taytay-San Vicente, Palawan

SUBJECT : **MONTHLY REPORT ON HABITAT SURVEILLANCE OF  
THREATS AND DAMAGES FOR MALAMPAYA SOUND  
PROTECTED LANDSCAPE AND SEASCAPE (MSPLS),  
TAYTAY-SAN VICENTE, PALAWAN**




This pertains to the target activity on the Maintenance and Protection of Coastal and Marine Ecosystem (e.g. reduction of threats and enforcement)- Habitat Surveillance of Threats and Damages under 001 Management of Coastal and Marine Resources/Areas of Malampaya Sound Protected Landscape and Seascape (MSPLS), Taytay-San Vicente, Palawan.

Respectfully forwarded is the memorandum dated February 21, 2023 of CMEMP Extension Officer Maria Lilibeth E. Arojo concerning the above subject. Please be informed that, this Office monitored and observed burnt trunks of mangroves used for charcoal making within the mangrove area of Barangay Alacalian, Taytay, Palawan. Likewise, no threats and damages observed in the coral areas of Barangay Liminangcong and Tumbod, Taytay, Palawan.

Further, a total of three (3) sites were monitored.

This Office recommends to increase the Communication, Education and Public Awareness (CEPA) campaign to the BLGU of Alacalian and nearby barangays as well as the importance of mangroves to the marine ecosystem.

For his information and record.

  
CLARISSA P. PADOR



Republic of the Philippines  
Department of Environment and Natural Resources  
MIMAROPA Region  
**PROTECTED AREA MANAGEMENT OFFICE**  
**MALAMPAYA SOUND PROTECTED LANDSCAPE AND SEASCAPE (MSPLS)**  
Taytay-San Vicente, Palawan  
Barangay Old Guinlo, Taytay, Palawan  
Email add: [pamomspls@gmail.com](mailto:pamomspls@gmail.com)/Contact #: 0938-786-3728 (SMART)




February 21, 2023

**MEMORANDUM**

**FOR :** The Protected Area Superintendent  
Malampaya Sound Protected Landscape and Seascape  
Taytay, Palawan

**FROM :** CMEMP Extension Officer  
MSPLS, Taytay, Palawan

**SUBJECT :** **MONTHLY REPORT ON THE CONDUCT OF HABITAT SURVEILLANCE OF THREATS AND DAMAGES FOR MALAMPAYA SOUND PROTECTED LANDSCAPE AND SEASCAPE (MSPLS), TAYTAY-SAN VICENTE, PALAWAN.**



This pertains to the target activity on the conduct of habitat survey of Coastal and Marine Ecosystems Rehabilitation Sub Program Scaling up Coastal and Marine Management for Malampaya Sound Protected Landscape and Seascape (MSPLS), Taytay, Palawan.

Please be informed that on February 9, 2023 and February 15-16, 2023, the undersigned together with Park Rangers of the Protected Area Management Office (PAMO) conducted habitat surveillance of threats and damages within the mangrove area of Abolan River, Bgy. Alacalian, Taytay, and coral areas of Bgys. Tumbod and Liminangcong, Taytay, Palawan. A total of three (3) sites were monitored and observed burnt trunks of mangroves used for charcoal making. Likewise, no damage/threats were observed in the coral area.

The undersigned recommends increasing awareness through Information Education Communication (IEC) campaign on the role of mangroves and corals as single system that keeps coastal zones healthy and as provider of essential habitat to the marine species.



Attached are the map and photos of the activity.

For information and record.

  
**MARIA LILIBETH E. AROJO**



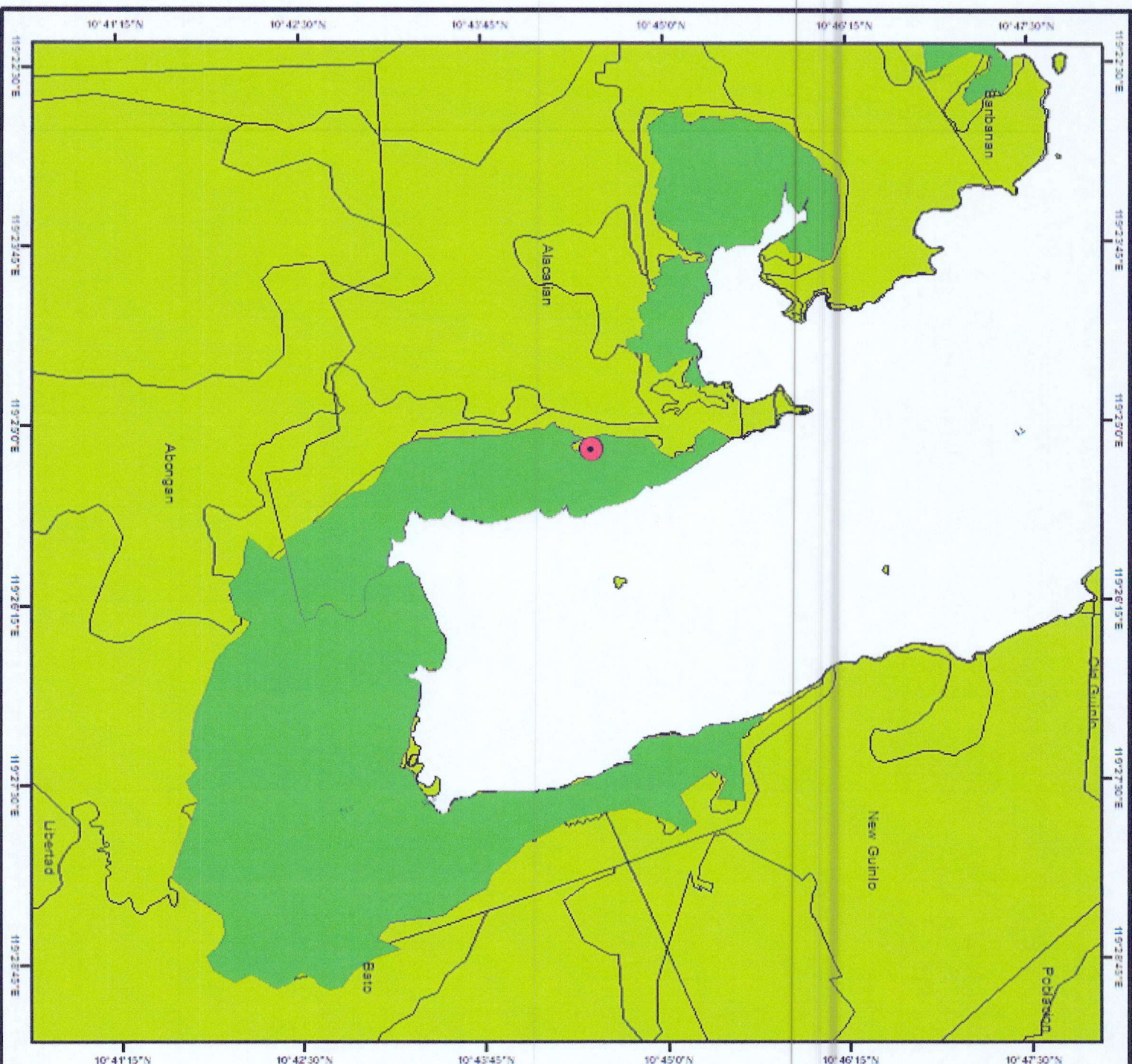
PHOTO DOCUMENTATION



I hereby certify that the above photos are true and correct and was taken during the conduct of habitat surveillance of threats and damages in the mangrove area of Abolan River, Bgy. Alacalian, Taytay and coral areas of Bgys. Tumbod and Liminangcong, Taytay, Palawan.

MARIA LILIBETH E. AROJO





Republic of the Philippines  
Department of Environment and Natural Resources  
MALAMPAYA REGION  
PROTECTED AREA MANAGEMENT OFFICE  
MALAMPAYA SOUND PROTECTED LANDSCAPE AND SEASCAPE (MSPLS)  
Bureau of Old Guano, Taytay, Palawan  
Email: ddn, pammspl@denr.gov.ph, contact: 093857863728



## LOCATION MAP SHOWING THE CONDUCTED HABITAT SURVEILLANCE OF TREATS AND DAMAGES WITHIN THE MANGROVE AREA OF SITIO ABOLAN BARANGAY ALACALIAN, TAYTAY, PALAWAN.

SCALE : 1:70,000  
0 550 1,100 2,200 3,300 4,400  
Meters

Projection: Transverse Mercator  
Projected Coordinate System: WGS\_1984\_UTM\_Zone\_50N



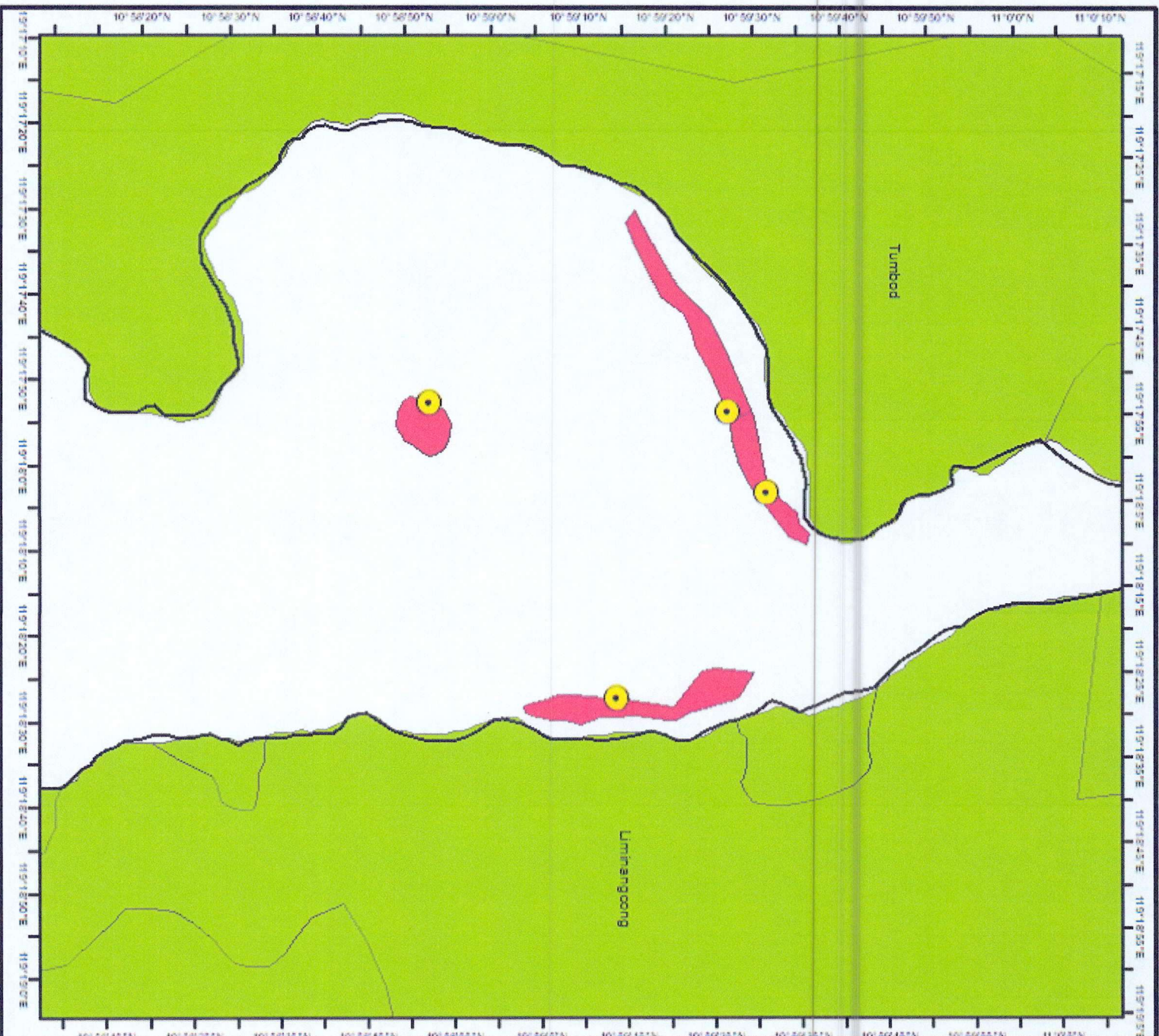
### CERTIFICATION

THIS IS TO CERTIFY that this area is within MALAMPAYA  
SOUND PROTECTED LANDSCAPE AND SEASCAPE (MSPLS)  
per Presidential Proclamation No. 342 dated July 12, 2000

Digitized by: *Roniel C. Solana*  
RONIEL C. SOLANA  
GIS SPECIALIST

Checked/Verified: *Clarissa P. Padon*  
CLARISSA P. PADON  
For: IIR/PASU/MSPLS





Republic of the Philippines  
Department of Environment and Natural Resources  
MALAMPAYA Region  
PROTECTED AREA MANAGEMENT OFFICE  
MALAMPAYA SOUND PROTECTED LANDSCAPE AND SEASCAPE (MSPLS)  
Taytay, Palawan  
Bureau of Old Growth, Taytay, Palawan  
E-mail: ddo.pamo@denr.gov.ph; Contact: 0935-755-1728



# **LOCATION MAP** **SHOWING THE CONDUCTED HABITAT** **SURVEILLANCE OF THREATS AND DAMAGES** **ON THE CORAL REEF AREAS OF BARANGAY** **TUMBOD AND LIMNANGCONG,** **TAYTAY, PALAWAN.**

SCALE: 1:20,000  
0 225 450 900 1,350  
Meters

Projection: Transverse\_Mercator  
Projected Coordinate System: WGS\_1984\_UTM\_Zone\_50N

**LEGEND**

- SURVEILLANCE SITES
- MSPLS CORAL REEF AREAS
- MSPLS TERRESTRIAL ZONE

## **CERTIFICATION**

THIS IS TO CERTIFY that this track is within the  
MALAMPAYA SOUND PROTECTED  
LANDSCAPE AND SEASCAPE (MSPLS)  
per Presidential Proclamation No. 342, dated July 12, 2000

Digitized by:  
*Rommel C. Soana*  
GIS SPECIALIST

Checked/Verified:

*Clarissa P. Pador*  
CLARISSA P. PADOR  
FOR: III/PASU, MSPLS