



Republic of the Philippines  
Department of Environment and Natural Resources  
**MIMAROPA Region** *PIA-0*

<b>OUTGOING</b>	
Received by:	<i>[Signature]</i>
Date:	3/17/23

March 15, 2023

**MEMORANDUM**

**FOR :** The Regional Executive Director  
DENR-MIMAROPA REGION  
L & S Building, Roxas Blvd. Ermita Manila

**THRU :** The Assistant Regional Director  
for Technical Services

**FROM :** THE OIC- PENR Officer

**SUBJECT :** **SUBMISSION OF WATER PERMIT APPLICATION OF  
LYNS-FERN GARDEN CATERING SERVICES OWNED BY  
MRS. LYLA F. FALOGME SITUATED AT BARANGAY  
BUDIONG, ODIONGAN, ROMBLON.**

Respectfully forwarding is the Water Permit Application of Lyns-Fern Garden Catering Services owned by Mrs. Lyla F. Falogme situated at Brgy. Budiong, Odiongan, Romblon.

Attached is the Water Permit Application, photo copy of title, Mayors Permit, Bureau of Internal Revenue (BIR), DTI, vicinity /location map, Well Drilling Data, General lay-out, Brief Description of the project, Certificate of Non-coverage (CNC) issued by the Environmental Management Bureau (EMB).

For information, reference and approval.

*[Signature]*  
**ARNOLDO A. BLAZA, JR.**  
OIC, PENR Officer  
*[Initials]*

Republic of the Philippines <b>NATIONAL WATER RESOURCES BOARD</b> 8th Floor, NIA Building, EDSA, Diliman, Quezon City 123 2022-101749		<b>WATER PERMIT APPLICATION</b> No. _____ Filed in the Office of _____ Date _____	
<b>BEFORE ACCOMPLISHING THIS FORM IN QUADRUPLICATE, READ THE ACCOMPANYING INSTRUCTIONS</b>			
1. Name of Applicant <b>LYLA F. FALOGME</b>		5. Filing & Legal Research fee Payable to National Water Resources Board a. Phil. Postal Money Order Nos. _____ b. NWRB Official Receipt No. _____ Date _____	
2. Mailing Address <b>105 MARIGOLD BUILDING ODIONGAN ROMBLON</b>		Email Address _____	
2a. Telephone No. <b>CP# 09204386957</b>			
3. Tax Account No. <b>123-777-257-000</b>	4. Citizenship <b>FILIPINO</b>	8. Method of Diversion <b>BY USING WATER PUMP 1.5 HP</b>	
6. Name of Water Source <b>DEEP WELL</b>	7. Location of Diversion Point <b>BRGY. BUDIONG, ODIONGAN, DUMBUN</b>		
9. Months of Low-Flow <b>NONE</b>	10. Water Needed in Liters/Second <b>126 lps</b>	11. Purpose <b>FOR RECREATIONAL AND HOME USE</b>	
12. If for Agriculture, Area of Land and Crops Raised <b>N/A</b>		13. If for Domestic Water Supply, Population Served <b>GARDEN</b>	
14. If for Industry, Brief Description on how Water will be Used <b>N/A</b>	15. If for Power, Rated Capacity in Kilowatts <b>N/A</b>	16. Other Uses <b>FOR HOUSE HOLD USE BY THE LFG</b>	
17. Name of Person/s Holding or Claiming Rights to the Use of Water including the Amount and Nature of Use Downstream and Upstream of Proposed Point of Diversion <b>N/A</b>			
I hereby certify that the information given above and in documents submitted are true and correct to the best of my knowledge and belief. <b>[Signature]</b> Signature of Applicant		Subscribed and sworn to before me on this date <b>[Signature]</b> <b>ROLLY F. ROLDAN, JR.</b> Notary Public within the jurisdiction of RTC Branch 82, Genisan, Romblon Notary Public/Administering Officer Notarial Seal No. 2023-01 Until December 31, 2024	
<b>TO BE FILLED BY NWRB AGENT</b>			
18. CHECKLIST on General Information and Description a. <input type="checkbox"/> Ownership/right to land established b. <input type="checkbox"/> Citizenship as a Filipino established c. <input type="checkbox"/> Brief description of proposed project/development d. <input type="checkbox"/> Location plan of water source and point of diversion using a scale of 1:50,000		e. <input type="checkbox"/> Location plan of areas to be developed indicating the layout of proposed works f. <input type="checkbox"/> Certification of Incorporation if applicant is an association or corporation g. <input type="checkbox"/> Other information as specified under Sect. 4 Rules and Regulations implementing the Water Code	
19. Diversion Point Latitude: <b>12.39894 N</b> Longitude: <b>121.9741 E</b>		20. Possible adverse effect to public and/or private interest: <b>NONE</b>	
Prepared by: <b>[Signature]</b> Date: <b>MARCH 3, 2023</b>		Submitted by: <b>[Signature]</b> Date: <b>MARCH 3, 2023</b>	
<b>21. Water Discharge (To be filled by NWRB Hydrologist/Staff)</b>			
a. 80% of time equalled or exceeded	b. Mean of monthly discharge L/S	c. Amount of Water recommended for approval	
22. Other comments and recommendations:			
Prepared by: _____ Date: _____		Submitted by: _____ Date: _____	



Name and Address of NWRB Agent	<b>NOTICE OF WATER PERMIT APPLICATION</b>  No.  Date: _____ By: _____	
<p>This is to certify that an application of WATER PERMIT with pertinent information included herewith, has been filed with this Office.</p> <p>Any person who may be adversely affected by the proposed appropriation may file with this Office, a written and subscribed protest stating the reasons for his objection.</p>		
1. Name of Applicant Lyla F. Falgout	2. Mailing Address Box. Building, Odessa, Mississippi	
3. Name of water source Deep Well	4. Method of Diversion Water Pump 1.5 HP	
5. Location of Diversion Point Building, Odessa, Mississippi	6. Water Needed in Liters per Second 26 lps	
7. Period of Water Use All Year Round	8. Purpose For Recreational and Family Use	



REPUBLIC OF THE PHILIPPINES  
DEPARTMENT OF JUSTICE  
Land Registration Commission

OFFICE OF THE REGISTER OF DEEDS FOR THE PROVINCE OF ROMBLON

Original Certificate of Title  
No. 2-7220

Entered in accordance with section 122 of Act No. 496, of the Philippine Commission, pursuant to a patent issued by the President of the Philippines, dated at Manila on the 14th day of May, in the year nineteen hundred and twenty-seven, and spread in the records of the Bureau of Lands, as follows:

B. L. Form No. 28-12

REPUBLIC OF THE PHILIPPINES  
DEPARTMENT OF AGRICULTURE AND NATURAL RESOURCES  
BUREAU OF LANDS  
MANILA

FREE PATENT No. 276559


TO ALL TO WHOM THESE PRESENTS SHALL COME, GREETING:

WHEREAS, HEIRS OF PROSPERO FONTAMILLAS, possessing all the qualifications required by law in the premises, has fully complied with all the conditions, requirements, and provisions of Republic Act No. 782 and Chapter VII of Commonwealth Act No. 141, as amended, governing the granting of free patents to native settlers, and is therefore, entitled to a free patent to the following described agricultural public land situated in the site of Barrio of Budiong, municipality of Odiongan, province of Romblon, island of Tahlaan, Philippines, containing an area of 4 hectares, 42 ares, 91 centares, according to the official plat of the survey thereof on file in the Bureau of Lands, Manila and described on the back hereof.

NOW, THEREFORE, KNOW YE, That by authority of the Constitution of the Philippines, and in conformity with the provisions thereof and of the aforesaid Republic Act No. 782 and Commonwealth Act No. 141, as amended, there is hereby granted unto the said HEIRS OF PROSPERO FONTAMILLAS, represented by Domiana Fielacion, and residing in Budiong, Odiongan, Romblon

the tract of land above-described, TO HAVE AND TO HOLD the said tract of land, with the appurtenances thereto of right belonging unto the said HEIRS OF PROSPERO FONTAMILLAS and to their heirs and assigns forever, subject to the provisions of sections 118, 121, 122 and 124 of Commonwealth Act No. 141, as amended, which provide that except in favor of the Government or any of its branches, units, or institutions, the land hereby acquired shall be inalienable and shall not be subject to incumbrance for a period of five (5) years from the date of this patent, and shall not be liable for the satisfaction of any debt contracted prior to the expiration of that period; that it shall not be encumbered, alienated, or transferred to any person, corporation, association or partnership not qualified to acquire lands of the public domain under said Commonwealth Act No. 141, as amended; and that it shall not be subject to any encumbrance whatsoever in favor of any corporation, association or partnership except with the consent of the grantee and the approval of the Secretary of Agriculture and Natural Resources and solely for educational, religious or charitable purposes or for a right of way; and subject finally to all conditions and public easements and servitudes recognized and prescribed by law especially those mentioned in sections 109, 110, 111, 112, 113, and 114 of Commonwealth Act No. 141, as amended; and the right of the Government to administer and protect the timber found thereon for a term of five (5) years from the date of this patent, provided, however, that the grantee or heirs may cut and utilize such timber as may be needed for his or their personal use.

IN TESTIMONY WHEREOF, and by authority vested upon me by law, I, MIGUELADO MACAPAGAN, President of the Philippines, have caused these letters to be made patent, and the seal of the Republic of the Philippines to be hereunto affixed.  
Given under my hand at the City of Manila on this, the 7 day of MAY 1927, in the year of Our Lord one thousand nine hundred and 27.



BY AUTHORITY OF THE PRESIDENT  
OF THE PHILIPPINES  
MIGUELADO MACAPAGAN  
Undersecretary for Natural Resources

Transcribed in the "Registration Book" for the Province of Romblon, pursuant to the provisions of section 41 of Act No. 496, on the day of January, 1927, at Manila, in the year of Our Lord one thousand nine hundred and 27.

MILNERA MARACA ALNUDIENTE  
Register of Deeds

It is hereby certified that this is a true electronic copy of the document on file in Registry of Deeds of Romblon, Romblon, which consists of 4 page(s). This is a system generated Certified True Copy, and does not require a manually-affixed signature. Issued at Registry of Deeds of Romblon, Romblon. Requested By: HRS. OF PROPERO FONTAMILLAS, REP. BY: YVONNE M. FAMILARA

Ref. No. : 2018000138 OR No. : 1012307147  
Date : 02/06/2018 OR Date : Feb 6 2018  
Time : 09:18:09 AM Amt. : 273.35





Page \_\_\_\_\_ A

## TECHNICAL DESCRIPTION

Lot No. 3539, Cad. 341-D

Beginning at a point marked "1" of Lot 3539, Cad. 341-D, being

S.80-53 W., 903.82 m. from BLIM No. 1, Cad. 341-D, thence

N.26-06 W.,	41.68 m. to point 2;	N.05-23 E.,	26.47 m. to point 31
S.35-34 W.,	29.99 m. to point 4;	N.75-38 W.,	12.09 m. to point 5;
N.59-46 W.,	14.64 m. to point 6;	N.21-18 E.,	22.87 m. to point 7;
N.26-59 W.,	14.26 m. to point 8;	N.65-31 W.,	11.90 m. to point 9;
N.06-23 W.,	63.49 m. to point 10;	N.20-38 E.,	65.46 m. to point 11;
S.87-04 E.,	45.80 m. to point 12;	S.12-12 W.,	26.04 m. to point 13;
N.82-39 E.,	29.08 m. to point 14;	S.01-37 E.,	40.84 m. to point 15;
S.83-13 E.,	97.59 m. to point 16;	S.51-21 E.,	18.16 m. to point 17;
S.74-26 E.,	16.36 m. to point 18;	N.73-35 E.,	5.59 m. to point 19;
S.81-59 E.,	21.16 m. to point 20;	N.53-46 E.,	13.69 m. to point 21;
N.48-57 E.,	20.41 m. to point 22;	N.61-05 E.,	33.40 m. to point 23;
N.33-28 E.,	50.66 m. to point 24;	N.55-43 E.,	15.11 m. to point 25;
N.46-06 E.,	9.96 m. to point 26;	S.45-11 E.,	51.23 m. to point 27;
S.26-45 W.,	168.69 m. to point 28;	S.88-59 W.,	68.64 m. to point 29;
N.54-35 W.,	9.01 m. to point 30;	S.81-09 W.,	24.31 m. to point 31;
N.89-13 W.,	9.43 m. to point 32;	N.03-19 E.,	11.05 m. to point 33;
S.80-03 W.,	14.88 m. to point 34;	N.89-25 W.,	27.69 m. to point 35;
S.89-43 W.,	40.07 m. to point 36;	S.20-56 W.,	27.01 m. to point 1,

point of beginning.

Containing an area of FORTY FOUR THOUSAND TWO HUNDRED AND NINETY ONE (44,291) SQUARE METERS.

All points are marked on the ground as follows: points 26 & 27, by Old F.L.S. Cyl. Conc. Mens.; and the rest by F.S. Cyl. Conc. Mens.

Bounded on the S., along line 1-2, by Lot 3542, Cad. 341-D; on the SW., along lines 2-3-4-5-6, by Lot 3558, Cad. 341-D; on the W., along lines 6-7-8-9, by Lot 3557, Cad. 341-D; along line 9-10, by Lot 4736, Cad. 341-D; along line 10-11, by Lot 3557, Cad. 341-D; on the NE., along lines 11-12-13-14, by Lot 3535, Cad. 341-D; along lines 14-15-16, by Lot 3538, Cad. 341-D; along lines 16-17-18-19-20, by Lot 3537, Cad. 341-D; along lines 20-21-22-23-24-25-26, by Lot 3636, Cad. 341-D; on the NE., along line 26-27, by Lot 3503, Cad. 341-D; on the SE., along line 27-28, by Bangon River; and on the S., along lines 28-29-30-31, by Lot 3541, Cad. 341-D; along lines 31-32-33-34-35, by Lot 3540, Cad. 341-D; and along lines 35-36-1, by Lot 3541, Cad. 341-D.

Bearings true.

This lot was surveyed in accordance with law and existing regulations promulgated thereunder by Mateo Villafranca, Cadastral Land Surveyor, from November 6, 1960 to November 1961.

NOTE: This lot is covered by F.P.A. No. 22-1139.

For the Director of Lands:

JOSE B. SANE

Chief, Surveys Division

By:

SERGIO LIBRADA

blm-  
3-1966

Checked by: Q

Survey Cont - P.M.O. No. C-2226355-10/18/74


(Continued on Additional Sheet

Page

Register of Deeds

It is hereby certified that this is a true electronic copy of the document on file in Registry of Deeds of Romblon, Romblon, which consists of 4 page(s). This is a system generated Certified True Copy, and does not require a manually-affixed signature. Issued at Registry of Deeds of Romblon, Romblon. Requested By: HRS. OF PROPERO FONTAMILLAS, REP. BY: YVONNE M. FAMILARA

Ref. No. : 2018000138 OR No. : 1012307147  
Date : 02/06/2018 OR Date : Feb 6 2018  
Time : 09:18:09 AM Amt. : 273.35





Page \_\_\_\_\_ -B

MEMORANDUM OF INCUMBRANCES

Entry No. \_\_\_\_\_

(Continued on Page \_\_\_\_\_ -C)

Register of Deeds

It is hereby certified that this is a true electronic copy of the document on file in Registry of Deeds of Romblon, Romblon, which consists of 4 page(s). This is a system generated Certified True Copy, and does not require a manually-affixed signature. Issued at Registry of Deeds of Romblon, Romblon. Requested By: HRS. OF PROPERO FONTAMILLAS, REP. BY: YVONNE M. FAMILARA

Ref. No. : 2018000138 OR No. : 1012307147  
Date : 02/06/2018 OR Date : Feb 6 2018  
Time : 09:18:09 AM Amt. : 273.35





It is hereby certified that this is a true electronic copy of the document on file in Registry of Deeds of Romblon, Romblon, which consists of 4 page(s). This is a system generated Certified True Copy, and does not require a manually-affixed signature. Issued at Registry of Deeds of Romblon, Romblon. Requested By: HRS. OF PROPERO FONTAMILLAS, REP. BY: YVONNE M. FAMILARA

Ref. No. : 2018000138 OR No. : 1012307147  
Date : 02/06/2018 OR Date : Feb 6 2018  
Time : 09:18:09 AM Amt. : 273.35







Republic of the Philippines  
Province of Romblon  
MUNICIPALITY OF ODIONGAN  
**OFFICE OF THE MAYOR**  
**BUSINESS PERMIT AND LICENSING OFFICE**



## BUSINESS PERMIT

*is hereby granted to*

### **Lyns-Fern Garden Catering Services**

*MARIGOLD, BUDIONG, ODIONGAN, ROMBLON*

*to conduct/ operate/ engage/ maintain business pursuant to the Revised Revenue Code of the Municipality of Odiongan described below:*

**iLGU-BPLS-2023-0999**

*Owner*

**LYLA F. FALOGME**

*MARIGOLD, BUDIONG, ODIONGAN, ROMBLON*

*Status of Business*

**RENEW**

*Nature of Business*

**CATERING SERVICES**

**EVENTS PLACE/EVENTS ORGANIZER**

**LODGE/RESORT**

*Given this Tuesday, 24th day of January 2023 at Odiongan, Romblon Philippines.*

### **IMPORTANT**

This permit can be revoked anytime for violation of any existing ordinances, rules and regulations, laws and other conditions set hereof.

This Permit must be renewed on or before January 20 of the following year unless sooner revoked for cause. Failure to renew within the time required shall subject the taxpayer to a surcharge of 25% of the amount of taxes, fees or charges due, plus an interest of 2% per month of the unpaid taxes, fees or charges including surcharges.

**Permit is valid only at the address indicated herein. This must be posted at a conspicuous place and to be presented upon demand of proper authorities. Surrender this Permit upon retirement of your Establishment.**

OR No. : 0272599

Amount Paid : 17,265.71

Series : 2023

VALID UP TO DECEMBER 31, 2023

*Approved:*

**TRINA ALEJANDRA G. FIRMALO-FABIO**

*Municipal Mayor*

*Serbisyong May Puso*



REPUBLIC OF THE PHILIPPINES  
KAGAWAN NG PANGALAPA  
KAWANIHAN NG REVENUE INTERNAS  
REVENUE DISTRICT NO. 006  
REVENUE DISTRICT NO. 035

1RC0001316288

BIR  
Form No. 2303  
Revised July 1997

OCN

CERTIFICATE OF REGISTRATION

TIN  
723-733-357-000

NAME  
FALOGME, LYLA FONTAMILLAS

REGISTRATION DATE  
06/13/2018

REGISTERED ADDRESS  
SITIO MARIGOLD,  
BARANGAY BUDIONG, ODIONGAN,  
ROMBLON 5505

REGISTERED ACTIVITY(IES)

TAX TYPE

INCOME TAX

REGISTRATION FEE


PERCENTAGE TAX - QUARTERLY  
WITHHOLDING TAX - EXPANDED/OTH

TRADE NAME

LINE OF BUSINESS / INDUSTRY

LYNS-FERN GARDEN CATERING SERVICES

5529 RESTAURANTS, BARS, CANTEENS,  
EATING AND DRINKING PLACES



I HEREBY CERTIFY THAT THE ABOVE NAMED PERSON IS REGISTERED AS  
INDICATED ABOVE, UNDER THE PROVISIONS OF THE NATIONAL INTERNAL  
REVENUE CODE, AS AMENDED.

BENJAMIN V. REYES JR.  
REVENUE DISTRICT OFFICER

MAR 04 2020

THIS CERTIFICATE MUST BE EXHIBITED CONSPICUOUSLY IN THE PLACE OF BUSINESS





This certifies that

**LYNS-FERN GARDEN CATERING SERVICES**

(CITY/MUNICIPALITY)

ODIONGAN, ROMBLON, REGION IV-B (MIMAROPA)

is a business name registered in this office pursuant to the provisions of Act 3883, as amended by Act 4147 and Republic Act No. 863, and in compliance with the applicable rules and regulations prescribed by the Department of Trade and Industry.

This certificate issued to

**LYLA FONTAMILLAS FALOGME**

is valid from 11 June 2019 to 11 June 2024 subject to continuing compliance with the above-mentioned laws and all applicable laws of the Philippines, unless voluntarily cancelled.

In testimony whereof, I hereby sign this

**Certificate of Business Name Registration**

and issue the same on 11 June 2019 in the Philippines.

  
**RAMON M. LOPEZ**

Secretary

**Business Name No. 1024966**

This certificate is not a license to engage in any kind of business and valid only at the scope indicated herein.



CEVE345810041853



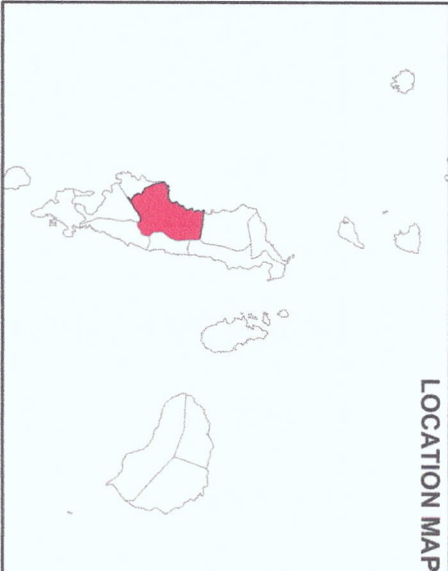
# WATER PERMIT APPLICATION OF LYL A.F. FALOGME/LYNS FERN GARDEN

Barangay Budiong, Odiongan, Romblon



Coordinate System: WGS 1984 UTM Zone 51N  
 Projection: Transverse Mercator  
 Datum: WGS 1984

## LOCATION MAP

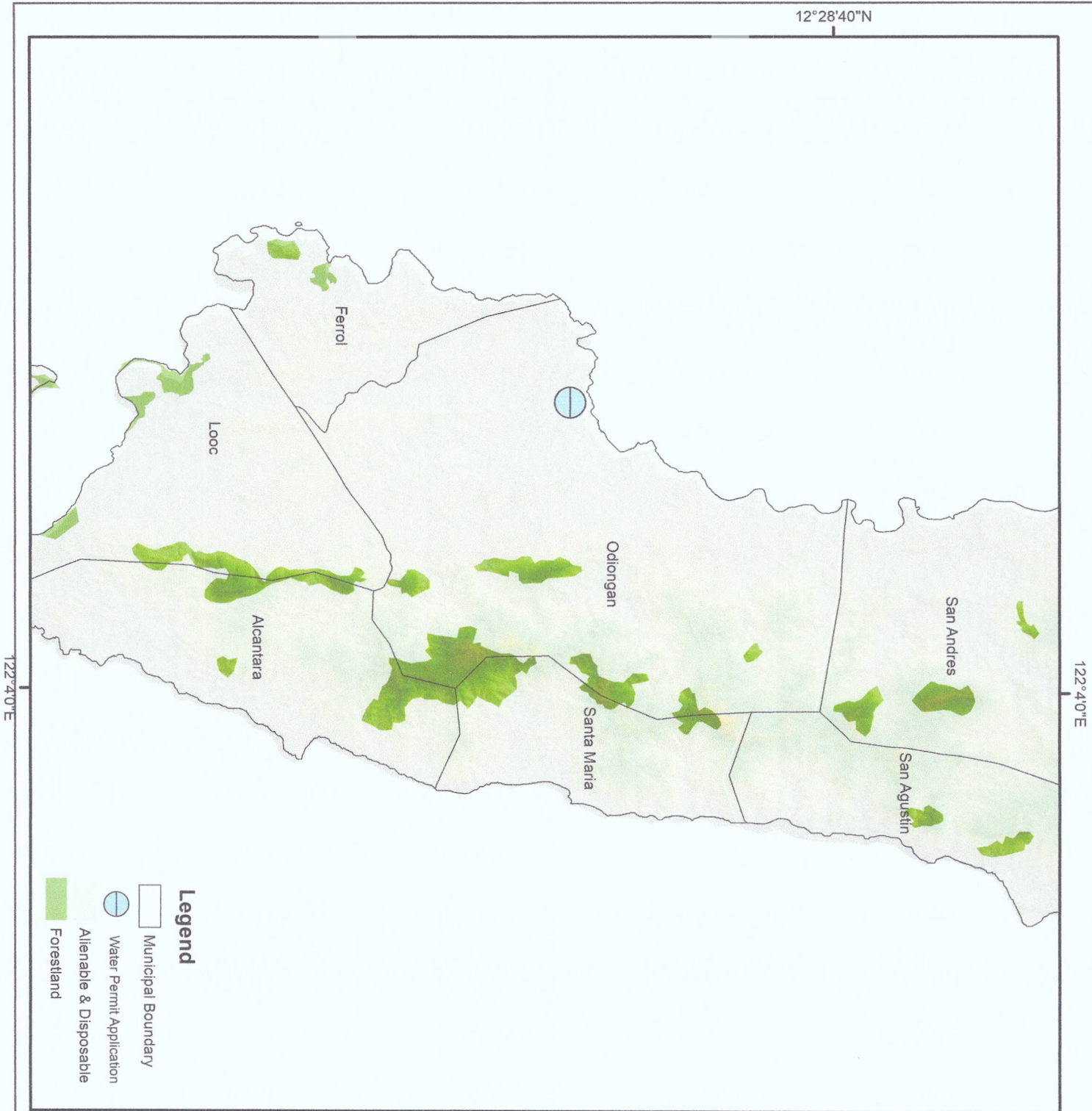


Prepared by:

*Realtor*  
**REALYN L. CASTILLON**  
 Forest Technician I

Reviewed/Verification by:

*Sheilla*  
**SHEILLA JANE M. EDORLALES**  
 FI/GIS Unit Head



## Legend

- Municipal Boundary
- Water Permit Application
- Alienable & Disposable
- Forestland




**LYN'S FERN GARDEN (LFG) WELL DRILLING DATA**  
(Barangay Budiong, Odiongan, Romblon)

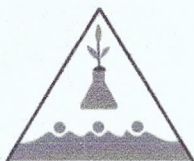
To whom it may concern:

The deepwell is twenty (20) ft deep and it is encased of 3 inches PVC pipe. The said deep well has static water level of 4 meters and powered with 1.5 horse power electric water pump.

Above details is certified true and correct.

  
**LYLA F. FALOCME**  
Owner/Applicant





# ENVIRONMENTAL-HEALTH LABORATORY SERVICES COOPERATIVE

# 50 Holy Spirit Drive, Don Antonio Heights, Quezon City  
Tel No.: 428-2698 • 986-6110 • 666-2984 • Telefax: 931-0838  
Mobile No.: (0923) 3639629  
"Your Partner in Quality"

## MICROBIOLOGICAL TEST RESULT

Invoice # 155367

TR # 2004085

SR # 20014661

Date Issued: January 14, 2020

### Lyn's Fern Garden

Brgy. Budiong, Odiongan, Romblon

Contact Person / Attention: Mrs. Lyla F. Falogme

Sample Description / Source : DeepWell Water / Others - Swimming Pool

Date / Time Collected : January 15, 2020 / 08:45 AM

Date / Time Received by the Laboratory: January 16, 2020 / 11:15 AM

Date / Time Tested : January 16, 2020 / 11:25 AM

TEST	UNIT	METHOD OF ANALYSIS	RESULTS	PNSDW* STANDARDS	REMARKS
Total Coliform	per 100 mL	Enzyme Substrate Coliform Test	Absent	Absent	<b>PASSED</b>
<i>Escherichia coli</i>	per 100 mL	Enzyme Substrate Coliform Test	Absent	Absent	<b>PASSED</b>
Heterotrophic Plate Count	CFU/ml	Pour Plate Method	less than 1	less than 500	<b>PASSED</b>

Note: Test result applies only to the sample submitted to this laboratory for analysis.

ND-Not detected, MDL - Method Detection Limit


\*\*\*\*Limit applies only to sample description printed above.


#### References:

\*Standard Methods for the Examination of Water & Wastewater, American Public Health Association, American Water Works Association, 22nd ed., 2012

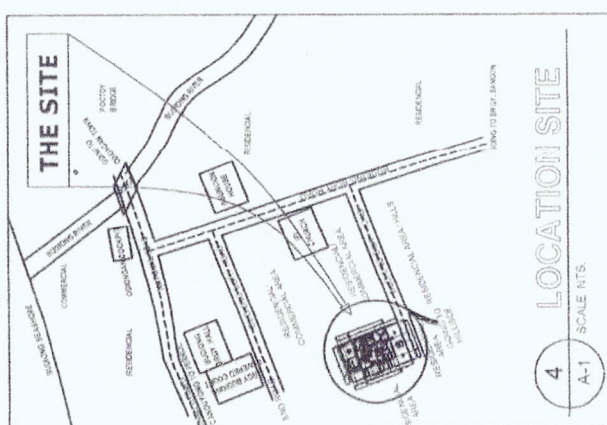
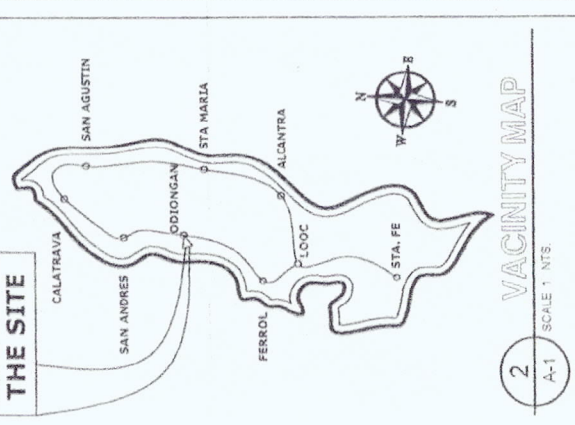
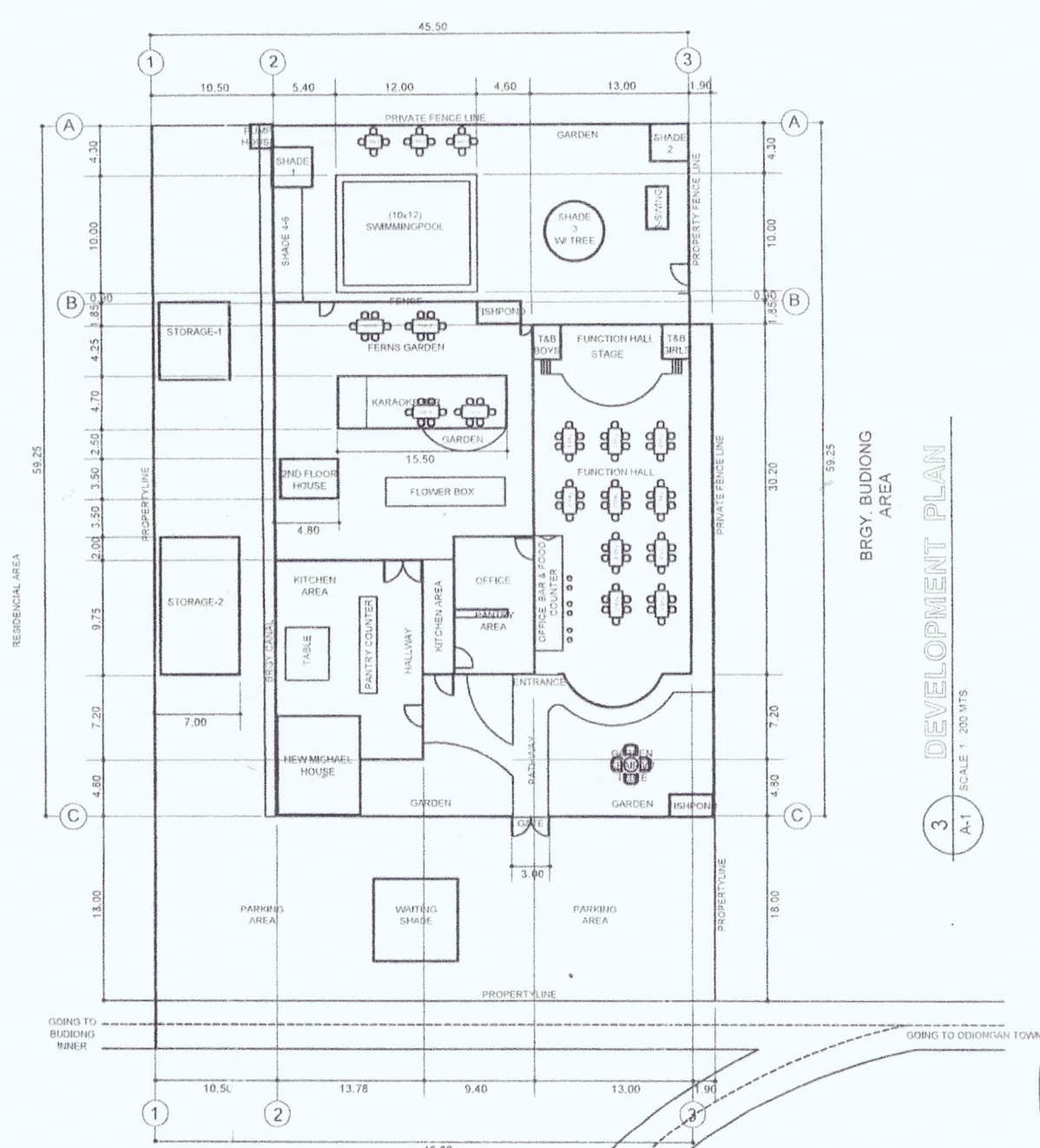
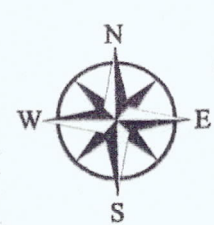
\*\*Implementing Rules and Regulations of Chapter VIII of the Code on Sanitation of the Philippines, P.D. 856

This test report shall not be reproduced except in full, without written approval of the laboratory.

  
Jan Alexine B. Tan, RMT 73602  
Microbiologist

  
Marilou I. Sumera, RCh 04041  
Laboratory Head ATEL-2-0216-294A





3 DEVELOPMENT PLAN  
A-1 SCALE 1:200 MTS

ENGINEER	PROJECT TITLE / LOCATION	DRAWER'S APPROVAL BY	SHEET NO.
ENGR. AMADO P. ESTURIAS III P.R. NO. 1000000000 P.L. NO. 1000000000	LAYOUT OF ESTABLISHMENT LOCATION @ LYN'S FERN GARDEN	LYLA F. FALOGME	A-1




**LYN'S FERN GARDEN**  
**Barangay Budiong, Odiongan, Romblon**

**BRIEF DESCRIPTION OF THE DEEP WELL WATER USAGE AND AMONG OTHERS**

The land that they resided by the proponent/applicant is a titled property owned by their parents as common compound of the Fontamillas family situated at Barangay Budiong , Odiongan, Romblon. That residential houses and deepwell as source of potable water are also constructed in the vicinity of their property.

The year 2001, when the applicant got married, the venue of her marriage is her personal garden established within the compound. That the surrounding was renovated by little by little, the area was become more attractive and became the venue of birthdays and wedding celebration until such a time that it offers food catering to cater birthdays, weeding and seminars. When it was fully renovated, it was the time also that function hall had constructed to more comfortable for the venue of different social gathering in the town. That before the pandemic, additional amenities like swimming pool was constructed in the site. That because of the demand of water, renovation of deepwell is generally for the operation of Lyns Fern Garden (LFG) mainly for the supply of clean and potable water for drinking, Secondly for the water use of the pool watering of surrounding plants as well as used for drinking and cooking and for maintaining the cleanliness of the surroundings.

  
LYLA F. FALOGME  
Owner/Applicant



