



Republic of the Philippines
Department of Environment and Natural Resources
MIMAROPA Region
PROVINCIAL ENVIRONMENT AND NATURAL RESOURCES OFFICE

MAR 14 2023

MEMORANDUM

FOR : The Regional Executive Director
DENR MIMAROPA Region
1515 DENR By the Bay Building, Roxas Boulevard,
Barangay 668, Ermita, Manila

THRU : The ARD for Technical Services

FROM : The OIC, PENR Officer

SUBJECT : **REPORT OF ORIENTATION/MEETING AND
LEVELING-OFF WITH STAKEHOLDERS AND
PROPOSED WATERSHED, MANAGEMENT PLANNING
TEAM (WMPT) IN CONDUCTING THE LUMINTAO
WATERSHED AND CHARACTERIZATION AND
VULNERABILITY ASSESSMENT**

Forwarded is the memorandum dated March 06, 2023 of CENRO San Jose, regarding report of Orientation/Meeting and leveling –off with the stakeholders and proposed Watershed Management Planning Team (WMPT).

Attached with the report are the photo documentation on the conduct of orientation and leveling-off of Watershed Management Planning Team (WMPT) and other pertinent document relative to the above-mentioned subject.

For information and record.


ERNESTO E. TAÑADA

TSD-CDS3/13/2023
Copy furnished:
1. Planning Section
2. File

So. Pag-asa, Brgy. Payompon, Mamburao, Occidental Mindoro
Email: penroocemin@denr.gov.ph



Republic of the Philippines
Department of Environment and Natural Resources
MIMAROPA Region
Community Environment and Natural Resources Office

MAR 06 2023

MEMORANDUM

FOR : The Regional Executive Director
1515 DENR By the Bay Building
Roxas Boulevard, Barangay 668, Ermita, Manila

THRU : The OIC-PENR Officer
Mamburao, Occidental Mindoro


FROM : The CENR Officer

SUBJECT : REPORT OF ORIENTATION/MEETING AND LEVELING-OFF WITH
THE STAKEHOLDERS AND PROPOSED WATRESHED
MANAGEMENT PLANNING TEAM (WMPT) IN CONDUCTING THE
LUMINTAO WATERSHED CHARACTERIZATION AND
VULNERABILITY ASSESSMENT.

Respectfully submitting is the report anent above subject that was held on February 08, 2023 at Magsaysay, Occidental Mindoro and recommending approval of the proposed Regional Special Order (RSO) creating the Watershed Management Planning Team (WMPT) of this Office.

For information, record and approval.


EFREN L. DELOS REYES





Republic of the Philippines
Department of Environment and Natural Resources
MIMAROPA Region
Community Environment and Natural Resources Office

MAR 06 2023

MEMORANDUM

FOR : The CENR Officer

THRU : The Deputy CENRO

FROM : The Chief, CDS

SUBJECT : REPORT OF ORIENTATION/MEETING AND LEVELING-OFF WITH THE STAKEHOLDERS AND PROPOSED WATERSHED MANAGEMENT PLANNING TEAM (WMPT) IN CONDUCTING THE LUMINTAO WATERSHED CHARACTERIZATION AND VULNERABILITY ASSESSMENT.

Please be informed that the anent above-cited subject was conduct on February 08, 2023 at Hillside Farm Resort, Magsaysay, Occidental Mindoro. It was attended and actively participated by the heads and staff from Municipal Planning and Development Coordinator (MPDC), Municipal Environment and Natural Resources Office/s (MENROs), Municipal Disaster Risk Reduction and Management Office (MDRRMO) of Local Government Unit (LGU) of Rizal and Calintaan, National Irrigation Authority (NIA), National Commission of Indigenous People (NCIP) and selected staff personnel of CENRO San Jose and PENRO Occidental Mindoro.

HIGHLIGHTS:

The said whole day event was highlighted by two (2) presentations and provided a brief physical and geographical characteristics of Lumintao Watershed, and the process of Characterization and Vulnerability Assessment. During and after the presentations, participants are encouraged to raise queries and questions and further clarification during the open forum.

Some information/data including the area coverage of Lumintao river, the status based on the Land Classification, 2020 Land Cover Map, Slope Map, and Tenurial Map issued, Management Zone Map within Mt. Iglit Baco Natural Park including the Ancestral Domain Claim of Tau-Buhid tribe was presented by Senior Ecosystem Management Specialist (SEMS) Orlino B. Gacuan.

The Guidelines in the Watershed Characterization such as; Introduction and Background Information, Present State of Watershed, Analysis of Environmental Issues, Problems and Opportunities, Thematic Maps use in the Data Analysis, and Information to be gathered in the Characterization Phase was presented by Engr. Ronie E. Alpajaro of Conservation and Development Division (CDD) Regional Office. He also presented that the fundamental goal of Watershed Characterization is to improve Watershed's management and protection. As part of the presentation, the participants were informed that Lumintao Watershed is categorized as critical watershed.

After the presentation of SEMS Orlino B. Gacuan and Engineer Ronie E. Alpajaro, an open forum was made to give time the participants to clarify things based on the topics that were discussed.

1. The first inquiry of Municipal Planning Development Officer Randy B. Ramos of LGU Rizal claimed that based on the presented boundaries, Brgy. Sto. Niño is not part of the Lumintao Watershed. However, Forest Ranger Lucelle B. Casticimo and Forester Jimmy D. Duruin explained that the subject barangay was part of the Lumintao Watershed based on the Philippine Statistics Authority (PSA) 2016 map.
2. The second inquiry of Municipal Planning Development Officer Randy B. Ramos is about the extraction of gravel and sand within Lumintao river taking into consideration that Lumintao Watershed is categorized as critical watershed based on the information from Engr. Ronie E. Alpajaro. According to CENR Officer Efren L. Delos Reyes, based on the recommendation from the Mines Geo-sciences Bureau (MGB), extraction of gravel and sand (dredging) is allowed in some portion to prevent severe effect of flood during rainy season in the adjacent communities of land river system. That there is an existing guidelines or DENR Administrative Order (DAO) relative to the River Dredging in the province of Occidental Mindoro.
3. MENRO Delmer B. Garingalo of LGU Calintaan inquired who will conduct the series of field activities (primary data gathering) during the Watershed Characterization and Vulnerability Assessment. CENR Officer Efren L. Delos Reyes explained that there will be a team from the DENR to be created with the representatives from the concerned Local Government Unit/s (LGUs) and National Government Agencies (NGAs). Also, coordination will be done to the LGU's/OGAS to request secondary data and technical assistance from the concerned offices to be part of the team during the conduct of the series of field activities.
4. The MENROs from LGU Rizal and Calintaan requested for the provision of the data/information gathered during the conduct of Watershed Characterization and Vulnerability Assessment. According to Engr. Ronie E. Alpajaro, all gathered primary data during the series of field activities will be consolidated and processed before providing the LGU's copies of all the data.
5. MENRO Delmer B. Garingalo inquired if what will be the role of the LGU's during the Watershed Characterization. Engr. Ronie E. Alpajaro stated that they will be part of the team and to provide the available secondary data of each LGU that will be the reference in the preparation of Watershed Characterization and Vulnerability Assessment report, and LGU's will be providing technical assistance during the primary data collection as part of the team.

As part of the conducted activity, a workshop was conducted wherein the participants were group into three (3) according to their experience and field of expertise to further discuss on how to conduct the different activities and Watershed Characterization and Vulnerability Assessment (WCVA) as follows:

1. Group I

Will be responsible in preparing the data on physical environment to include the following;

- a. Geophysical location
- b. Topography/Geomorphological features and
- c. Land classification, Land capability, Land use
- d. Preparation of Thematic maps
- e. Vulnerability assessment

2. Group II

Will be conducting primary data collection/gathering on other physical environment and biological resources

- a. Geological features (textual and structural of the watershed in relation to soil and water)
- b. Soil sampling to determine soil type condition and characteristics and erosion susceptibility, and various land uses
- c. Conduct surface run-off, stream flow discharged and water sampling
- d. Infrastructure
- e. Flora/fauna assessment

3. Group III

Will be conducting the Socio-Economic Survey and Demography gather the population density, age, structure, household/family size, livelihood and income/profile/sources, sectorial production, employment pattern and projection, social educational and medical services, transportation and communication, tourism and recreation, religious sectors, political and social organizations, behavioral and cultural patterns. This group will conduct the Vulnerability Assessment and prepare the thematic maps such as Location map, Political/Administrative maps, Climatic Classification map, Topographic map, Slope map, Geologic map, Seismicity map, Drainage map, Soil map, Vegetative land cover map, Land use map, Land management map, Land classification map, Soil erosion map, Infrastructure map, Land capability map and Geo-hazard map.

Each group presented their strategies/plans and timeline in conducting the activities.

Likewise, the Watershed Management Planning Team (WMPT) that will conduct Watershed Characterization and Vulnerability Assessment were organized/formed as per hereto attached proposed Regional Special Order for review/evaluation and approval.


Also attached are photo documentation, program, letter of invitations to LGUs and NGAs attendance and memorandum dated February 08, 2023 for your ready reference.

For your information and further instruction.

Prepared by:


CYNTHIA T. TAYCO
CDS Project Support Staff

Reviewed by:


ORLINO B. GACUAN
SEMS/Chief, CDS

Attested by





EFREN L. DELOS REYES
CENR Officer

PHOTO DOCUMENTATION ON THE CONDUCT OF ORIENTATION AND
LEVELING-OFF OF WATERSHED MANAGEMENT AND PLANNING TEAM (WMPT)



Registration of Participants



Opening Message
DMO IV Nilo P. Salvador



Inspirational Message
CENR Officer Efren L. Delos Reyes



Overview of Lumintao Watershed
SEMS, Chief-CDS Orlino B. Gacuan



Watershed Characterization
Engr. Ronie E. Alpajaro



Raised queries and questions and further clarification during the open forum



Workshop of the participants



Photo-opportunity with the participants



Republic of the Philippines
Department of Environment and Natural Resources
MIMAROPA Region

REGIONAL SPECIAL ORDER

No. _____
Series of 2023

SUBJECT: CREATION OF LUMINTAO WATERSHED MANAGEMENT PLANNING TEAM (WMPT)

In the interest of the service and pursuant to Technical Bulletin No. 16-A Revised Supplemental Guidelines and Procedures of Watershed Characterization and Climate Resilient Vulnerability Assessment of Watersheds and Preparation of Integrated Watershed Management Plan, and for proper and efficient gathering of data for the Lumintao Watershed, creation of Watershed Management Planning Team (WMPT) is hereby authorized to be composed of the following staff and personnel as follows:

NAMES	POSITION/DESIGNATION	ASSIGNMENT
Orlino B. Gacuan	SEMS/ Chief, CDS	Team Leader
Jimmy D. Duruin	Forester II/ Head, GIS	Member
Ma. Teresita P. David, Jr.	Ecoms II/ BMU Head	Member
Glema L. Soting	Ecoms I/	Member
Karina Tricia D. Sy	Ecoms I	Member
Augreth S. Saligumba	Forester I/Chief, EMS	Member
Alexis Joy D. Belarmino	Forester I	Member
Ronnele T. Esteves	Forester Technician I	Member
Niño Aloysius B. Colegado	Forester Technician I	Member
Mildred A. Barraca	Forester Technician I	Member
Lucelle B. Casticimo	Forest Ranger	Member
Micheal Dagdag	Forest Ranger	Member
Emmanuel G. Ignacio	Forest Ranger	Member
Terenst Marie R. Pineda	GAD Staff	Member
Cynthia T. Tayco	Project Support Staff	Member
Jebiela Karla Petalcorin	Science Research Specialist II	Member (MGB representative)
Ellie J. Nuñez	Forester II	Member (PENRO representative)
Noriel Dulatre	Park Maintenance Foreman	Member (PENRO representative)

The CENRO San Jose Watershed Characterization and Vulnerability Assessment Technical Working Group (TWG) for Lumintao Watershed shall be guided in the activities which include: (1) Conduct of levelling-off workshops, meetings and consultations; (2) Gathering and analysis of all primary and secondary data including supporting maps; (3) Carrying out follow thru surveys and validations and preparation of Watershed Characterization and Vulnerability Assessment report.

The Team shall also coordinate and collaborate with other sectors, Local Governments Units (LGUs) and watershed stakeholders concerned.

The travelling expenses from the CENRO San Jose personnel, field staffs, supplies and materials and other incidental expenses shall be chargeable against Watershed Characterization and Vulnerability Assessment allotment subject to existing accounting, auditing rules and regulations.

This order shall take effect immediately and shall remain in force unless revoke in writing.

LORMELYN E. CLAUDIO, CESO IV
Regional Executive Director



Republic of the Philippines
Department of Environment and Natural Resources
MIMAROPA Region
Community Environment and Natural Resources Office

FEB 03 2023

HON. WALTER B. MARQUEZ

Municipal Mayor
Sablayan, Occidental Mindoro

Dear **Mayor Marquez**:

Isang maka-**KALIKASANG** araw po sa inyo!

Please be informed that the DENR-CENRO San Jose will be conducting the Watershed Characterization and Vulnerability Assessment of Lumintao River which will cover Four (4) Barangays of the Municipality of Sablayan: Burgos, Ligaya, Malisbong and Batong Buhay.

In which among the series of activities is the conduct of Orientation and Leveling-off of the Watershed Management Planning Team (WMPT) and consultation meeting with the different stakeholders. In this regard, the undersigned is respectfully inviting some of your concerned Department Heads or their authorized representative to participate in the said activity on February 08, 2023, 9:00 O'clock in the morning at Hillside Farm Resort, Magsaysay, Occidental Mindoro, as follows;

1. Municipal Environment and Natural Resources Office (MENRO);
2. Municipal Planning and Development Office (MPDO); and
3. Municipal Disaster Risk Reduction Management Office (MDRRMO)

The participants of the concerned Local Government Unit is relevant in attaining transparency and to solicit a collective inputs to ensure its efficient implementation.

Thank you for your continued support and cooperation towards the conservation and protection of the environment and natural resources.



Very truly yours,

NILO P. SALVADOR
DMO IV/Deputy CENRO



Republic of the Philippines
Department of Environment and Natural Resources
MIMAROPA Region
Community Environment and Natural Resources Office

FEB 03 2023

HON. ERNESTO C. PABLO, JR.

Municipal Mayor
Rizal, Occidental Mindoro

Dear Mayor Pablo:

Isang maka-**KALIKASANG** araw po sa inyo!

Please be informed that the DENR-CENRO San Jose will be conducting the Watershed Characterization and Vulnerability Assessment of Lumintao River which will cover Six (6) Barangays of the Municipality of Rizal: Aguas, Magsikap, Malawan, Rizal, and Santo Niño.

In which among the series of activities is the conduct of Orientation and Leveling-off of the Watershed Management Planning Team (WMPT) and consultation meeting with the different stakeholders. In this regard, the undersigned is respectfully inviting some of your concerned Department Heads or their authorized representative to participate in the said activity on February 08, 2023, 9:00 O'clock in the morning at Hillside Farm Resort, Magsaysay, Occidental Mindoro, as follows;

1. Municipal Environment and Natural Resources Office (MENRO);
2. Municipal Planning and Development Office (MPDO); and
3. Municipal Disaster Risk Reduction Management Office (MDRRMO)

The participants of the concerned Local Government Unit is relevant in attaining transparency and to solicit a collective inputs to ensure its efficient implementation.

Thank you for your continued support and cooperation towards the conservation and protection of the environment and natural resources.

Very truly yours,


NILO P. SALVADOR
DMO IV/Deputy CENRO 



Republic of the Philippines
Department of Environment and Natural Resources
MIMAROPA Region
Community Environment and Natural Resources Office

FEB 08 2023

HON. DANTE C. ESTEBAN
Municipal Mayor
Calintaan, Occidental Mindoro

Dear **Mayor Esteban**:

Isang maka-**KALIKASANG** araw po sa inyo!

Please be informed that the DENR-CENRO San Jose will be conducting the Watershed Characterization and Vulnerability Assessment of Lumintao River which will cover Four (4) Barangays of the Municipality of Calintaan: New Dagupan, Poblacion, Poypoy and Tanyag.

In which among the series of activities is the conduct of Orientation and Leveling-off of the Watershed Management Planning Team (WMPT) and consultation meeting with the different stakeholders. In this regard, the undersigned is respectfully inviting some of your concerned Department Heads or their authorized representative to participate in the said activity on February 08, 2023, 9:00 O'clock in the morning at Hillside Farm Resort Magsaysay, Occidental Mindoro as follows;

1. Municipal Environment and Natural Resources Office (MENRO);
2. Municipal Planning and Development Office (MPDO); and
3. Municipal Disaster Risk Reduction Management Office (MDRRMO)

The participants of the concerned Local Government Unit is relevant in attaining transparency and to solicit a collective inputs to ensure its efficient implementation.



Thank you for your continued support and cooperation towards the conservation and protection of the environment and natural resources.

Very truly yours,

MAYORS OFFICE
CALINTAAN, OCCIDENTAL MINDORO

RECEIVED: 

DATE: 02/03/2023


NILO P. SALVADOR
DMO IV/Deputy CENRO 

Brgy. Labangan, San Jose, Occidental Mindoro
Tel. Number (043) 457- 0236 / (043) 742-6627
Email: cenrosanjose@denr.gov.ph



Republic of the Philippines
Department of Environment and Natural Resources
MIMAROPA Region
Community Environment and Natural Resources Office

FEB 03 2023

ENGR. MARIA VICTORIA O. MALENAB
Acting Division Manager
National Irrigation Authority (NIA)
Barangay San Roque, San Jose, Occidental Mindoro

Dear **Engr. Malenab**:

Isang maka-KALIKASANG araw po sa inyo!

Please be informed that the DENR-CENRO San Jose will be conducting the Watershed Characterization and Vulnerability Assessment of Lumintao River covering the Municipalities of Sablayan, Rizal and Calintaan that is within the jurisdiction of your office.

In which prior to the field survey and assessment, an Orientation and Leveling-off of the Watershed Management Planning Team (WMPT) and consultation meeting with the different stakeholders. In this regard, the undersigned is respectfully inviting for a representative/s from your good Office to participate in the said activity to be held at Hillside Farm Resort, Magsaysay, Occidental Mindoro on February 08, 2023, 9:00 O'clock in the morning.


The participants from the National Irrigation Authority (NIA) Office is relevant in attaining transparency and to solicit a collective inputs to ensure its efficient implementation.

Thank you for your continued support and cooperation towards the conservation and protection of the environment and natural resources.

Very truly yours,


NILO P. SALVADOR
DMO IV/Deputy CENRO

Brgy. Labangan, San Jose, Occidental Mindoro
Tel. Number (043) 457- 0236 / (043) 742-6627
Email: cenrosanjose@denr.gov.ph





Republic of the Philippines
Department of Environment and Natural Resources
MIMAROPA Region
Community Environment and Natural Resources Office


FEB 03 2023

RICHARD M. QUEBEDO

CDO III Field Officer

National Commission on Indigenous People (NICP)

San Jose, Occidental Mindoro



Dear Mr. Quebedo:

Isang maka-**KALIKASANG** araw po sa inyo!

Please be informed that the DENR-CENRO San Jose will be conducting the Watershed Characterization and Vulnerability Assessment of Lumintao River covering the Municipalities of Sablayan, Rizal and Calintaan that is within the jurisdiction of your office.

In which prior to the field survey and assessment, an Orientation and Leveling-off of the Watershed Management Planning Team (WMPT) and consultation meeting with the different stakeholders. In this regard, the undersigned is respectfully inviting for your authorized representative to participate in the said activity to be held at Hillside Farm Resort, Magsaysay, Occidental Mindoro on February 08, 2023, 9:00 O'clock in the morning.

The participation of the concerned National Commission on Indigenous People (NCIP) Office is relevant in attaining transparency and to solicit a collective inputs to ensure its efficient implementation.

Thank you for your continued support and cooperation towards the conservation and protection of the environment and natural resources.

Very truly yours,


NILO P. SALVADOR
DMO IV/Deputy CENRO



Republic of the Philippines
Department of Environment and Natural Resources
MIMAROPA Region
Community Environment and Natural Resources Office

FEB 03 2023

MA. CRISTINA L. TUPAS
OIC, Field Officer
National Commission on Indigenous People (NICP)
Sablayan, Occidental Mindoro

Dear Ms./Mrs. Tupas:

Isang maka-**KALIKASANG** araw po sa inyo!


Please be informed that the DENR-CENRO San Jose will be conducting the Watershed Characterization and Vulnerability Assessment of Lumintao River covering the Municipalities of Sablayan, Rizal and Calintaan that is within the jurisdiction of your office.

In which prior to the field survey and assessment, an Orientation and Leveling-off of the Watershed Management Planning Team (WMPT) and consultation meeting with the different stakeholders. In this regard, the undersigned is respectfully inviting for your authorized representative to participate in the said activity to be held at Hillside Farm Resort, Magsaysay, Occidental Mindoro on February 08, 2023, 9:00 O'clock in the morning.

The participation of the concerned National Commission on Indigenous People (NCIP) Office is relevant in attaining transparency and to solicit a collective inputs to ensure its efficient implementation.

Thank you for your continued support and cooperation towards the conservation and protection of the environment and natural resources.

Very truly yours,


MELCHOR MORILLO
ADA-1
NCIP
2-3-23


NILO P. SALVADOR
DMO IV/Deputy CENRO



Orientation and Levelling-Off Watershed Management Planning Team

Hillside Farm Resort, Magsaysay, Occidental Mindoro
FEBRUARY 08, 2023

OPENING PROGRAM

Registration

Prayer – AVP

National Anthem – AVP

Opening Message - Nilo P. Salvador

DMO IV/Deputy CENRO

Inspirational Message - Efren L. Delos Reyes

CENR Officer

Presentation of Watershed

Characterization - Orlino B. Gacuan

SEMS/Chief, CDS

**Presentation of the Guidelines and procedures for
responsive vulnerability assessment - Orlino B. Gacuan**

SEMS/Chief, CDS

Creation of Team per activity - Orlino B. Gacuan

SEMS/Chief, CDS

Open Forum - Efren L. Delos Reyes

CENR Officer

Dagupan





















Homeward Bound



Republic of the Philippines
Department of Environment and Natural Resources
MIMAROPA Region
Community Environment and Natural Resources Office

ORIENTATION AND LEVELLING-OFF WATERSHED MANAGEMENT PLANNING TEAM (WMPT)
Hillside Farm Resort, Magsaysay, Occidental Mindoro
February 8, 2023

	NAME	M	F	LGBTQA+	PREFER NOT TO SAY	POSITION/ DESIGNATION	OFFICE/ ORGANIZATION/ ADDRESS	SIGNATURE
1	Jimmy E. Santos		✓			Ecological A	National Irrigation Administration	
2	Jimmy D. Duran	✓				FORESTER II	DEMR	
3	Romeo T. Estrella	✓				Forest Technician I	DEMR	
4	Michael D. Dada	✓				FOREST DRIVER	DEMR	
5	MA. TERESA P. DADA, JR.		✓			technician II	DEMR - DENRO ST	
6	MILNER A. GARCIA		✓			Forest Technician I	DEMR - DENRO ST	
7	DELRIO B. GARCIA	✓				SEM	- do -	
8	ELITE J. NUNEZ	✓				FORESTER II	DEMR - DENRO	
9	ROBERTO A. AVILA	✓				Engg II	DEMR - MIMAROPA	
10	LUCILLE B. CASTILLO		✓			FR	DEMR - DENRO ST	
11	ALEXIS JOY D. BERNARDO		✓			FORESTER I	DEMR - DENRO GU	
12	ROGEL GONDA	✓				FO I	LEU - CALUBRAN - MPD	
13	VON ARNOLD OBERD	✓				ZO I	LEU - CALUBRAN - MPD	
14	NILLO P. SALVADOR	✓				Engg II	DEMR - DENRO ST	
15	Miguel F. Garcia	✓				DRIVER	LEU - CALUBRAN	

NO.	NAME	M	F	LGBTQA+	PREFER NOT TO SAY	POSITION/ DESIGNATION	OFFICE/ ORGANIZATION/ ADDRESS	SIGNATURE
16	KARINA TRICIA D-S4		/			EDIMS I	NGS	
17	Angeth S. Saligumba		/			Forester / Chief EML	DENR-CENRO SAN JOSE	
18	Emmanuel G. Ignacio	/				Foretender	DENR-CENRO SAN JOSE	
19	CLIFFA V. SONING		/			EDIMS 1	DENR-CENRO	
20	Ricco Agustin P. Calagade	/				Forest Technician I	DENR CENRO - GS	
21	ADRIANA V. ALITO		/			TMA-II	NCIP-GMA BAC VERDE	
23	Kunamon A. Alapuni		/			MORANO-STPH	MORANO-KRM	
24	SHIDE F. GUILLARDO	/				MORANO-MO-STPH	MORANO - REGID	
25	Lundrick A. Jimena		/			OTC - KULTURA	BLUP KIBAH	
26	Cynthia T. Tongco		/			Project Support Staff	DENR CENRO SJ	
27	ERD. JOVELYN M.		/			STUDENT TRAINEE	DENR CENRO - SAN JOSE	
28	Delmar B. Pangul	-				Men's officer	Len Calistran	
29	PABLO B. RAMOS	/				MPDC	Leol Hizon	
30	Joseph A. Sambrano	/				FA II	Morano - Calistran	
32	Jehielia Carla Retalamin		/			SRs II	DENR - MAGS	
33	TERENST MARQUE PINEDA		/			GRD STAFF	DENR-GST	
34	ELMER A. TRACERAN	/				DPLVENE	DENR ST	
35	James Shavly Daverins F. Agocoy	-				OST	CENPO SAN JOSE	
36	ETHER L. REUS PETA	/				CENPO	CSJ	
37	JACKELSON P. DIMILAO		/			FTII	CST	
38								