



Republic of the Philippines
Department of Environment and Natural Resources
MIMAROPA Region
Provincial Environment and Natural Resources Office

MEMORANDUM

FOR : The Regional Executive Director
DENR MIMAROPA Region

THRU : ARD for Technical Services Division

FROM : OIC-PENR Officer
Oriental Mindoro

SUBJECT : **WATER PERMIT APPLICATION OF BORDERLINE
GASOLINE STATION REPRESENTED BY MR. ROBERT
CASUNCAD PACAUL LOCATED AT BRGY. SUMAGUI,
BANSUD, ORIENTAL MINDORO**

DENR MIMAROPA
RECORDS SECTION
RECEIVED
MAR 27 2023

☐ INCOMING ☐ OUTGOING

BY: _____ DATE: NO. _____
TIME: _____

Forwarded is the water permit application of Borderline Gasoline Station represented by Mr. Robert Casuncad Pacaul and located at Brgy. Sumagui, Bansud, Oriental Mindoro with the following attachments:

1. Memorandum of Engr. Caesar E. Quebec, CENR Officer Roxas, Oriental Mindoro
2. Memorandum of Admin Aide VI Maria Senfrosa Sayse and For. Aquino Bautista to CENR Officer
3. Requirements in Filing permit Application
4. TCT No. 064-2019003931
5. Vicinity Map of Borderline Gasoline Station
6. Geo-tagged photos of the site
7. Site Development Plan
8. DTI Business Registration
9. Environmental Compliance Certificate
10. Test Report of Microbiological Analysis
11. Brief Description of Project (Letter J1, J2, and J5 in the list of requirements)
12. Certification from the Municipal Engineer of Bansud, Oriental Mindoro

For information, records and evaluation.


ALAN L. VALLE

PENRO Tracking No.: 2303000265
FN: TSD/RPS/Utilization



Republic of the Philippines
Department of Environment and Natural Resources
MIMAROPA Region

Community Environment and Natural Resources Office

Camia St., San Mariano, Roxas, Oriental Mindoro

Contact No.: 0917 876 9985 / 0917 169 0232

VOIP: (043) 289-7118

Email: cenroroxas_orientalmin@yahoo.com

March 08, 2023

MEMORANDUM

FOR : National Water Resources Board
8th Floor, NIA Building, EDSA, Diliman, Quezon City

THRU : The Regional Executive Director
1515 L&S Bldg., Roxas Blvd., Ermita, Manila

: The PEN-Officer
Suqui, Calapan City, Or. Mindoro

FROM : The CENR-Officer
Roxas, Oriental Mindoro

SUBJECT : **WATER PERMIT APPLICATION OF BORDERLINE
GASOLINE STATION REPRESENTED BY: Mr. ROBERT
CASUNCAD PACAUL, LOCATED AT BARANGAY SUMAGUI,
BANSUD, ORIENTAL MINDORO**

DENR-MIMAROPA REGION	
PROVINCIAL ENVIRONMENT AND NATURAL RESOURCES OFFICE	
ORIENTAL MINDORO	
PENRO TRACKING NO.	
RECEIVED BY:	<i>[Signature]</i>
DATE:	MAR 10 2023
TIME:	

Submitted is the application of Borderline Gasoline Station represented by Mr. Robert Casuncad Pacaul for water permit, located at Brgy. Sumagui, Bansud, Oriental Mindoro.

Attached are Transfer Certificate of Title No. 064-2019003931, Brief Description of the establishment, DTI Certificate of Business Name Registration, Test Report of Microbiological Analysis, Environmental Compliance Certificate, Site Development Plan/Sketch Plan, Certification of Well-Drilling Data and Geo-Tagged photos and GIS generated map.

For information, record and consideration

[Signature]
ENGR. CAESAR E. QUEBEC
CENR-Officer

[Signature] *[Signature]*



Republic of the Philippines
Department of Environment and Natural Resources
MIMAROPA Region
Community Environment and Natural Resources Office
Camia St., San Mariano, Roxas, Oriental Mindoro
Contact No.: 0917 876 9985 / 0917 169 0232
VOIP: (043) 289-7118
Email: cenroroxas_orientalmin@yahoo.com

March 08, 2023

MEMORANDUM

FOR : The CENR Officer
THRU : The Chief, Regulation and Permitting Section
FROM : The Head, Water and Wildlife Permitting Unit
SUBJECT : **WATER PERMIT APPLICATION OF BORDERLINE GASOLINE STATION REPRESENTED BY: Mr. ROBERT CASUNCAD PACAUL, LOCATED AT BARANGAY SUMAGUI, BANSUD, ORIENTAL MINDORO**


Respectfully submitted is the application of Borderline Gasoline Station represented by Mr. Robert Casuncad Pacaul for water permit, located at Brgy. Sumagui, Bansud, Oriental Mindoro.

A ground water (deep-well) supports the establishment that caters a number of customers. The said source of water helps in maintaining the operation thru miscellaneous purposes such as cleaning and sanitation. Upon inspection, it was noted that the minimum quantity of water required for minimum essential levels for health and hygiene is 600 liters per day and the same amount of water is discharge back to the source.

To improve the quality in terms of filtration and distribution of water, the establishment is eager to apply for water permit. Hence, we are forwarding the application for water permit and recommending for approval of National Water Resources Board.

Attached also are Transfer Certificate of Title No. 064-2019003931, Brief Description of the establishment, DTI Certificate of Business Name Registration, Test Report of Microbiological Analysis, Environmental Compliance Certificate, Site Development Plan/Sketch Plan, Certification of Well-Drilling Data and Geo-Tagged photos and GIS generated map.

For information, record and consideration


MARIA SENFROSA SAYSE
Administrative Aide VI/Member


AQUINO D. BAUTISTA
Forester / Unit Chief WPS/Team Leader

REQUIREMENTS IN FILING PERMIT APPLICATION

A. Duly accomplished Water Permit Application and Notices
B. Proof of ownership of, legal title to, or right to use, the property on which the water source is situated,
C. List of beneficiaries with corresponding hectarage and tax declaration certified by Municipal/ Provincial Assessor
D. Location Plan and vicinity map showing: <ol style="list-style-type: none"> 1. point of diversion of source of water (scale 1: 10,000 or 1: 50,000 NAMRIA map) 2. delineation of service area indicating hectarage for which water will be used 3. nature of diversion works whether temporary or permanent 4. in case of groundwater, location and spacing of proposed drilling sites
E. Certificate of registration from relevant agencies : <p>CORPORATION/PARTNERSHIP - SEC Registration with articles of Incorporation & By-Laws and certificate of latest Corporate Financial Structure issued by the Corporate Secretary;</p> <p>SINGLE PROPRIETORSHIP - Certificate of Registration from DTI;</p> <p>COOPERATIVE - Certificate of registration from CDA;</p> <p>WATER DISTRICT - Certificate of conformance from LWUA;</p> <p>BARANGAY WATERWORKS ASSOCIATION - Certificate of Registration</p>
F. Environmental Compliance Certificate or Certificate of Exemption/ Certificate of Non- Coverage (DENR)
G. Bacteriological Test/ Physical and Chemical Water Analysis (if found negative, attached duly notarized manifestation letter stating water treatment process)
H. Clearance from BFAD or any agency accredited from BFAD (for Bottled Water)
I. Subdivision Plan
J. Brief Description of project which includes: <ol style="list-style-type: none"> 1. how water will be used 2. amount of water needed 3. power expected to be generated 4. amount of water to be discharge back to the source 5. measures to be taken to avoid water pollution 6. population and area to be served 7. area of water surface needed to be served 8. scheme of development
K. Well drilling data (Pumping Test, Well Log Data, Water Analysis) <i>in case of existing groundwater source.</i> NOTE : WELL DRILLERS MUST HAVE A VALID NWRB CERTIFICATE OF REGISTRATION
L. Certificate of registration from DOE
M. Indorsement of the Project from DOE
N. Other requirements: (as deemed necessary by the board)

MUNICIPAL USE: submit documents listed on letters A, B, D1, D3, D4, E, F, G, I, K, N

IRRIGATION/AGRICULTURAL USE: submit documents listed on letters A, B, C, D1-4, E, F, K, N

POWER GEN. USE: submit documents listed on letters A, B, D1, D3, E, F, J1-5, J8, L, M, N

FISHERIES USE: submit documents listed on letters A, B, D1, D3, D4, E, F, L, J1-2, N

INDUSTRIAL USE: submit documents listed on letters A, B, D1, D3, D4, E, F, J1, J2, J4, J5, J8, K, N


LIVESTOCK USE: submit documents listed on letters A, B, D1, D3, D4, E, F, K, N

RECREATIONAL USE: submit documents listed on letters A, B, D1, D3, D4, E, F, G, J1, J2, J5, J7, K, N

OTHER USE: submit documents listed on letters ~~A, B, D1, D3, D4, E, F, G, H~~ J1, J2, J5, K, N

***For Bulk water suppliers - Bulk Water Supply Agreement/Memorandum of Agreement / Joint Venture Agreement**
- submit documents listed on letters A, B, D, E, F, G, J, K, N

DENR - CENRO
SALIMARIANO REXAS
ORIENTAL MINDORO
RECEIVED
3/7/23

 <div>Republic of the Philippines NATIONAL WATER RESOURCES BOARD 8th Floor, NIA Building, EDSA, Diliman, Quezon City</div>		WATER PERMIT APPLICATION Filed in the Office of Date _____	
BEFORE ACCOMPLISHING THIS FORM IN QUADRUPPLICATE, READ THE ACCOMPANYING INSTRUCTIONS			
1. Name of Applicant Robert Casuncad Pacaul		5. Filing & Legal Research fee Payable to National Water Resources Board a. Phil. Postal Money Order Nos. b. NWRB Official Receipt No. _____ Date _____	
2. Mailing Address Brgy. Sumagui Bansud Ar. Mdn.		Email Address Robert.pacaul73@gmail.com	
2a. Telephone No.		3. Tax Account No.	
3. Tax Account No.		4. Citizenship Filipino	
6. Name of Water Source Ground water - Deepwell		7. Location of Diversion Point Brgy Sumagui Bansud Ar. Mdn	
8. Method of Diversion Electric water pump		9. Months of Low-Flow	
10. Water Needed in Liters/Second 600 liters		11. Purpose Establishment - Mac	
12. If for Agriculture, Area of Land and Crops Raised N/A		13. If for Domestic Water Supply, Population Served N/A	
14. If for Industry, Brief Description on how Water will be Used N/A		15. If for Power, Rated Capacity in Kilowatts N/A	
16. Other Uses N/A		17. Name of Person/s Holding or Claiming Rights to the Use of Water including the Amount and Nature of Use Downstream and Upstream of Proposed Point of Diversion Robert Casuncad Pacaul	
I hereby certify that the information given above and in documents submitted are true and correct to the best of my knowledge and belief. Signature of Applicant		Subscribed and sworn to before me on this date 13 FEB 2023 ATTY. LARRY MILITAR QUINTON Notary Public I.B.P. No. 257346/01-C2-2023 PTR No. 2320316-01-02-2023 Location of area to be developed indicating boundaries of proposed works Bansud, Oriental Mindoro	
TO BE FILLED BY NWRB AGENT			
18. CHECKLIST on General Information and Description a. <input type="checkbox"/> Ownership/right to land established b. <input type="checkbox"/> Citizenship as a Filipino established c. <input type="checkbox"/> Brief description of proposed project/development d. <input type="checkbox"/> Location plan of water source and point of diversion using a scale of 1:50,000 e. <input checked="" type="checkbox"/> Location plan of area to be developed indicating boundaries of proposed works f. <input type="checkbox"/> Certification of Incorporation if applicant is an association or corporation g. <input type="checkbox"/> Other information as specified under Sect. 4 Rules and Regulations implementing the Water Code			
19. Diversion Point Latitude : Longitude :		20. Possible adverse effect to public and/or private interest:	
Prepared by: Date:		Submitted by: Date:	
21. Water Discharge (To be filled by NWRB Hydrologist/Staff)			
a. 80% of time equalled or exceeded		b. Mean of monthly discharge L/S	
		c. Amount of Water recommended for approval	
22. Other comments and recommendations:			
Prepared by: Date:		Submitted by: Date:	

CERTIFIED TRUE COPY
OF THE ORIGINAL

13 FEB 2023

ATTY. LARRY MILITAR QUINTON

Name and Address of NWRB Agent	NOTICE OF WATER PERMIT APPLICATION No. _____ Date: _____ By: _____	
This is to certify that an application of WATER PERMIT with pertinent information included herewith, has been filed with this Office.		
Any person who may be adversely affected by the proposed appropriation may file with this Office, a written and subscribed protest stating the reasons for his objection.		
1. Name of Applicant	2. Mailing Address	
ROBERT CASUNCAD PACAW	PRGY. SUMAGUI, BANSUD OR. MDO	
3. Name of water source	4. Method of Diversion	
GROUND WATER (DEEP-WELL)	ELECTRIC WATER PUMP	
5. Location of Diversion Point	6. Water Needed in Liters per Second	
PRGY. SUMAGUI, BANSUD OR. MDO	600 LITERS/SECOND	
7. Period of Water Use	8. Purpose	
	ESTABLISHMENT USE	

1414350

334150.

3,347.00

335750


1415450



Survey and inspected by:

Arjun
ARJUN D. BAUTISTA
Forester I
In-Charge, Wildlife permitting Unit

MARIA SENFROSD, D. SAYSE
Administrative Aide VI/RPS Staff



MAP OF WATER PERMIT APPLICATION

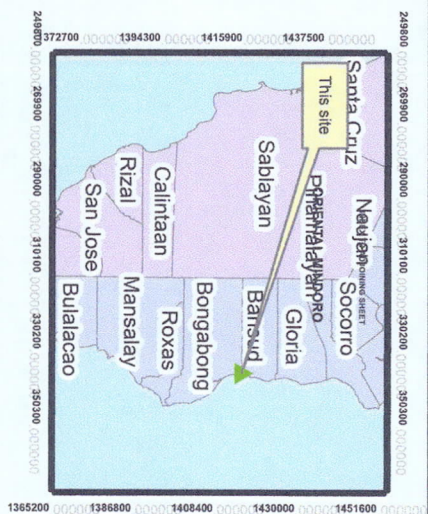
BY:

BORDERLINE GASOLINE STATION

Located at: Brgy. Sumagui, Bansud, Oriental Mindoro

LEGEND:

 BORDERLINE GASOLINE STATION



PERSONNEL IN-CHARGE

Republic of the Philippines
Department of Environment and Natural Resources
MIMAROPA Region
Community Environment and Natural Resources Office
San Mariano, Roxas, Oriental Mindoro

CERTIFICATION

This is to certify that this is the true and correct map of Bordinline Gasoline Station represented by Robert Casuncad Pascual as describe herein. This map was prepared based on actual survey using GPS instrument.

Prepared by:

ADDINO D. BAUTISTA

Recommending approval:

PETERSON F. FABILLON

Approved by:

ENGR. CAESAR E. QUEBEC
GENR Officer

TCT No.: 064-2019003931

Page No.: 2

OWNER INFORMATION (Continued from page 1)

Owner: RUTH BALMES ALMODOVAR, SINGLE, OF LEGAL AGE, FILIPINO

Address: BARANGAY SALCEDO, BANSUD, ORIENTAL MINDORO MIMAROPA

TECHNICAL DESCRIPTION (Continued from page 1)

PROVINCE OF ORIENTAL MINDORO, ISLAND OF MINDORO

BOUNDARIES:

LINE	DIRECTION	ADJOINING LOT(S)
1-2-3, 4-1	NE, SE, NW	LOT 5-B, (LRA) PSD- E2019003801
3-4	SW	LOT 120-A-5 (ROAD), PSD- 045203-063497

TIE POINT: BBM NO. 1, CAD 177, BONGABONG CADASTRE

LINE	BEARING	DISTANCE
TO CORNER 1	N. 80° 02' W	589.64 M.
1-2	S. 20° 05' E	25.00 M.
2-3	S. 87° 36' W	83.97 M.
3-4	N. 20° 05' W	25.00 M.
4-1	N. 87° 36' E	83.97 M.

AREA: TWO THOUSAND (2,000) SQUARE METERS, MORE OR LESS

DESCRIPTION OF CORNERS: ALL CORNERS ARE P.S. CYL. CONC. MONS. 15
X 40 CM.

BEARINGS: TRUE

DECLINATION:

DATE OF ORIGINAL SURVEY: APRIL 1921-JULY 1922

DATE OF SUBDIVISION SURVEY: NOV 24, 2018

GEODETIC ENGINEER: MICHAEL C. MAGTIRA

NOTES:

DATE APPROVED: JUNE 14, 2019





Republic of the Philippines
Department of Environment and Natural Resources
MIMAROPA Region

Community Environment and Natural Resources Office

Camia St., San Mariano, Roxas, Oriental Mindoro

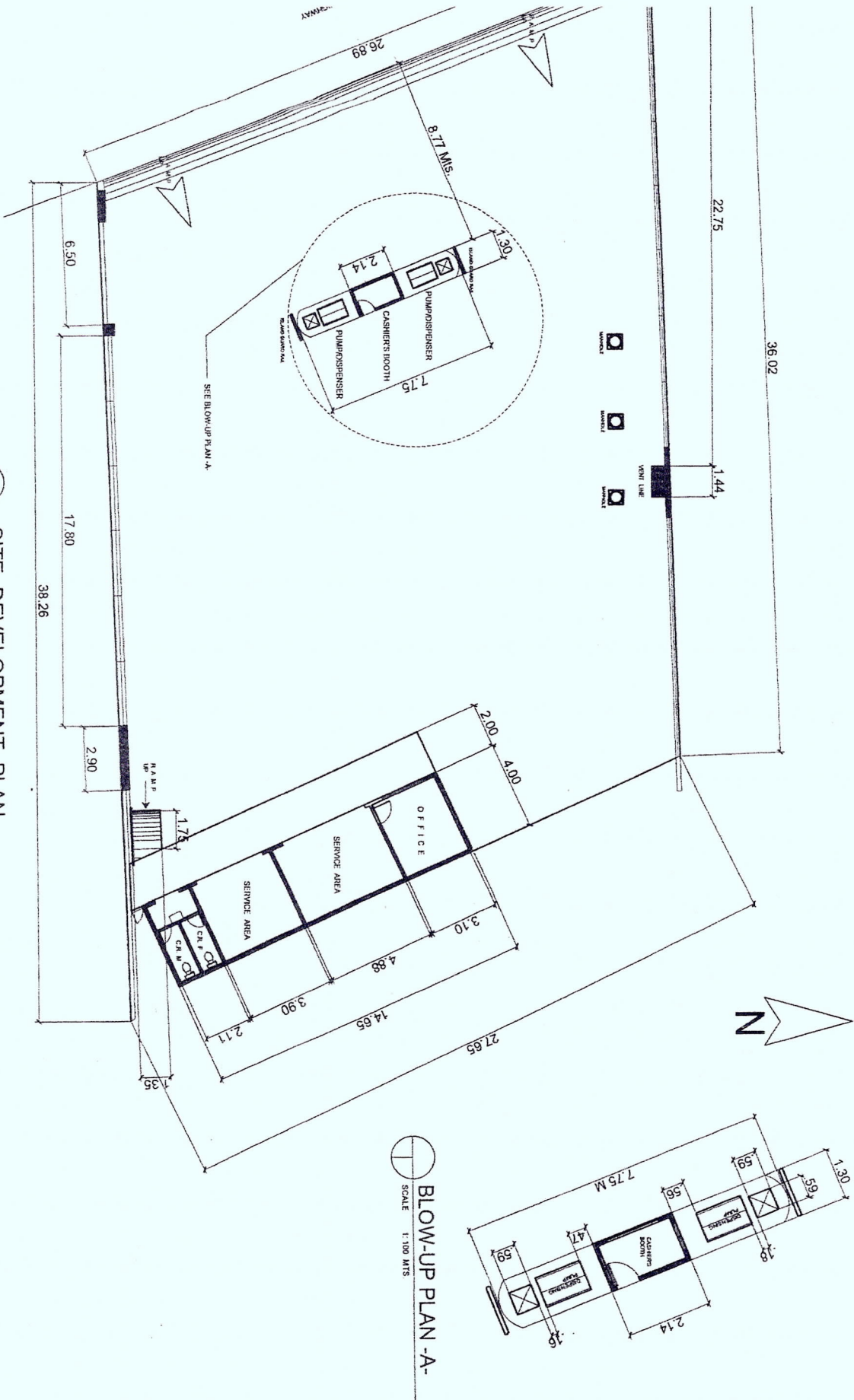
Contact No.: 0917 876 9985 / 0917 169 0232

VOIP: (043) 289-7118

Email: cenroroxas_orientalmin@yahoo.com



Ocular inspection of water source of Borderline Gasoline Station located at Brgy. Sumagui, Bansud, Oriental Mindoro.



SITE DEVELOPMENT PLAN
SCALE 1:50 MTS

BLOW-UP PLAN -A-
SCALE 1:100 MTS

RODIL MPA ENGINEER: 0062550 SD No. 0372 14897569 01/10/2021 Barangay, Oriental Mindoro		PROJECT TITLE: BORDERLINE GAS STATION	OWNER: ROBERT PACAUL & RUTH B. ALMODOVAR	REVISIONS:	SHEET NO. A-1
SUMAGUI, BANSUD, ORIENTAL MINDORO					

This certifies that

BORDERLINE GASOLINE STATION

(REGIONAL)

REGION IV-B (MIMAROPA)

is a business name registered in this office pursuant to the provisions of Act 3883, as amended by Act 4147 and Republic Act No. 863, and in compliance with the applicable rules and regulations prescribed by the Department of Trade and Industry.

This certificate issued to

ROBERT CASUNCAD PACAUL

is valid from 9 Sep 2019 to 9 Sep 2024 subject to continuing compliance with the above-mentioned laws and all applicable laws of the Philippines, unless voluntarily cancelled.

In testimony whereof, I hereby sign this

Certificate of Business Name Registration

and issue the same on 9 Sep 2019 in the Philippines.


RAMON M. LOPEZ

Secretary

Business Name No. 1176447

This certificate is not a license to engage in any kind of business and valid only at the scope indicated herein.



SVZB179610289994



Republic of the Philippines
Department of Environment and Natural Resource
ENVIRONMENTAL MANAGEMENT BUREAU

1515 L and S Building, Roxas Boulevard, Pasay City
Telephone No.(02) 400-5960 Fax No.(02) 400-5960
mimaropa@emb.gov.ph and emb_mimaropa@yahoo.com
Visit us at <http://www.mimaropa.emb.gov.ph/>

December 12, 2019

ECC-OL-R4B-2019-0329

Mr. ROBERT C. PACAUL

Owner

BORDERLINE GASOLINE CENTER PROJECT

Brgy. Salcedo, Bansud, Oriental Mindoro

Subject: **ENVIRONMENTAL COMPLIANCE CERTIFICATE**

Dear Mr. *Pacaul*;

This refers to the Environmental Compliance Certificate (ECC) application for the proposed **BORDERLINE GASOLINE CENTER PROJECT** to be located at **Brgy. Sumague Bansud, Mindoro Oriental**.

After satisfying the requirements of the said application, this Bureau has decided to grant an ECC for the above-mentioned project.

With the issuance of this ECC, you are expected to implement the measures presented in the Initial Environmental Examination Checklist (IEEC), intended to protect and mitigate the project's adverse impacts on community health, welfare and the environment. Environmental considerations shall be incorporated in all phases and aspects of the project.

This Certificate does not create any right nor be used as an authorization to implement the project; you may proceed with the implementation only after securing all the necessary and relevant permits from other pertinent Government Agencies. This Office shall be monitoring the project periodically to ensure strict compliance with the stipulations cited in the attached ECC.

Please be guided accordingly.

Atty. Michael Drake P. Matias
Regional Director



LunaGoco
Medical Center
Calapan City, Oriental Mindoro, Philippines

**TEST REPORT OF MICROBIOLOGICAL ANALYSIS
For Drinking Water**

Requesting Party/Client: BORDERLINE, GASOLINE STATION
Address: SUMAGUI, BANSUD
Contact No. : 09165200512
Sample Source: DEEP WELL

Accession Number: LGMC-23-WM-066
Date of Collection and Analysis: 02-20-23
Release Date: Feb-26-2023

RESULT OF BACTERIOLOGICAL ANALYSIS OF WATER

Laboratory Number	Sampling Point	Time		HPC CFU/ml	Result of Analysis*		Remark (s)
		Collection	Examination		Total Coliforms MPN/100ml	Thermotolerant (Fecal Coliforms) MPN/100 ml	
LGMC-23-WM-066	FAUCET	8:30 AM	3:35 PM	219	<1.1	<1.1	PASSED
Values for Microbiological Quality of Drinking Water(PNSDW 2017, DOH AO 2017-0010)				<500	<1.1	<1.1	

Department of Health Accreditation No. 04B-376-18-30-H1-2

Legend: *Test method used: Multiple Tube fermentation Technique, SMEW 22nd Edition

Note: Results of examination are specifically related to samples as received

Aira De Chavez Bonsol, RMT, PRC 0074780

Analyst

Maria Lourdes L. Goco
Maria Lourdes L. Goco, MD, FPSP, PRC 0105730

Pathologist

Stephanie Faith G. Brang, RMT, PRC 0082397

Certified by:

This result is best interpreted in correlation with clinical data, imaging and other laboratory results. Date/Time Printed: 2/24/2023 5:05:26 PM
Labud, Calapan City, Oriental Mindoro, Philippines/Telephone No. (043) 288-2473 / (043) 288-7728

J. Brief description of project which includes:

J1. How water will be used?

Water will be used for restroom only, for flushing of toilet, for washing/bathing, watering of plants and other purposes.

J2. Amount of water needed.

The estimated amount of water consume daily is 200 liters.


J5. Measures to be taken to avoid water pollution.

The Borderline Gasoline Station located at barangay Sumagui, Bansud, Oriental Mindoro is keeping the litters and other trash on the water source area. Also maintain the cleanliness of area surrounded on Gasoline Station.

All hazardous wastes that can be absorb by the soil (e.g. used oil) will put on the container and placed on the proper storage area.

When oil spill happens at the area, sand and other absorbent material will be put on spill to absorb the oil. Contaminated material will be placed on the proper hazardous waste storage area.

The driller of the pump can't be found as of this date.


Ruth Almodovar
Manager



Republic of the Philippines
Province of Oriental Mindoro
MUNICIPALITY OF BANSUD



OFFICE OF THE MUNICIPAL ENGINEER

To Whom It May Concern:

This is to certify that the existing deep well used as water source of Borderline Gasoline Station located at Brgy. Sumagui, Municipality of Bansud, Oriental Mindoro has the following specifications and information:


SIZE OF PIPE CASING	:	1½"Ø G.I. PIPE S-40 60FT.
DEPTH	:	60FT OR 18m
MOTORPUMP	:	1.5Hp.
DATE CONSTRUCTED	:	MAY 15, 2019

This certification is issued upon request of BORDERLINE GASOLINE STATION for whatever legal purpose it may serve.

Signed and issued this 1st day of March 2023.

OR No. 3163643A
March 02, 2023

Certified by:


NONILON O. MATIRA, CE, MPA
Municipal Engineer



Republic of the Philippines
Department of Environment and Natural Resources
MIMAROPA Region
Community Environment and Natural Resources Office
Camia St., San Mariano, Roxas, Oriental Mindoro
Contact No.: 0917 876 9985 / 0917 169 0232
VOIP: (043) 289-7118
Email: cenroroxas_orientalmin@yahoo.com

March 08, 2023

MEMORANDUM

FOR : National Water Resources Board
8th Floor, NIA Building, EDSA, Diliman, Quezon City

THRU : The Regional Executive Director
1515 L&S Bldg., Roxas Blvd., Ermita, Manila

: The PEN-Officer
Suqui, Calapan City, Or. Mindoro

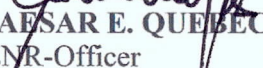
FROM : The CENR-Officer
Roxas, Oriental Mindoro

SUBJECT : **WATER PERMIT APPLICATION OF BORDERLINE
GASOLINE STATION REPRESENTED BY: Mr. ROBERT
CASUNCAD PACAUL, LOCATED AT BARANGAY SUMAGUI,
BANSUD, ORIENTAL MINDORO**

Submitted is the application of Borderline Gasoline Station represented by Mr. Robert Casuncad Pacaul for water permit, located at Brgy. Sumagui, Bansud, Oriental Mindoro.

Attached are Transfer Certificate of Title No. 064-2019003931, Brief Description of the establishment, DTI Certificate of Business Name Registration, Test Report of Microbiological Analysis, Environmental Compliance Certificate, Site Development Plan/Sketch Plan, Certification of Well-Drilling Data and Geo-Tagged photos and GIS generated map.

For information, record and consideration


ENGR. CAESAR E. QUEBEC
CENR-Officer





Republic of the Philippines
Department of Environment and Natural Resources
MIMAROPA Region
Community Environment and Natural Resources Office
Camia St., San Mariano, Roxas, Oriental Mindoro
Contact No.: 0917 876 9985 / 0917 169 0232
VOIP: (043) 289-7118
Email: cenroroxas_orientalmin@yahoo.com

March 08, 2023

MEMORANDUM

FOR : The CENR Officer

THRU : The Chief, Regulation and Permitting Section

FROM : The Head, Water and Wildlife Permitting Unit

SUBJECT : **WATER PERMIT APPLICATION OF BORDERLINE GASOLINE STATION REPRESENTED BY: Mr. ROBERT CASUNCAD PACAUL, LOCATED AT BARANGAY SUMAGUI, BANSUD, ORIENTAL MINDORO**

Respectfully submitted is the application of Borderline Gasoline Station represented by Mr. Robert Casuncad Pacaul for water permit, located at Brgy. Sumagui, Bansud, Oriental Mindoro.


A ground water (deep-well) supports the establishment that caters a number of customers. The said source of water helps in maintaining the operation thru miscellaneous purposes such as cleaning and sanitation. Upon inspection, it was noted that the minimum quantity of water required for minimum essential levels for health and hygiene is 600 liters per day and the same amount of water is discharge back to the source.

To improve the quality in terms of filtration and distribution of water, the establishment is eager to apply for water permit. Hence, we are forwarding the application for water permit and recommending for approval of National Water Resources Board.



Attached also are Transfer Certificate of Title No. 064-2019003931, Brief Description of the establishment, DTI Certificate of Business Name Registration, Test Report of Microbiological Analysis, Environmental Compliance Certificate, Site Development Plan/Sketch Plan, Certification of Well-Drilling Data and Geo-Tagged photos and GIS generated map.

For information, record and consideration


MARIA SENFROSA SAYSE
Administrative Aide VI/Member


AQUINO D. BAUTISTA
Forester I/Unit Chief WPS/Team Leader

DENR - CENRO
SANTAMARIANO BOXAS
ORIENTAL MINDORO
RECEIVED

 <p>Republic of the Philippines NATIONAL WATER RESOURCES BOARD 8th Floor, NIA Building, EDSA, Diliman, Quezon City</p>		<p>WATER PERMIT APPLICATION</p> <p>No. _____</p> <p>Filed in the Office of _____</p> <p>Date _____</p>	
<p>BEFORE ACCOMPLISHING THIS FORM IN QUADRUPPLICATE, READ THE ACCOMPANYING INSTRUCTIONS</p>			
1. Name of Applicant Robert Casuncad Pacaul		5. Filing & Legal Research fee Payable to National Water Resources Board	
2. Mailing Address Brgy. Sumagui Bansud Ar. Mda.		a. Phil. Postal Money Order Nos. _____	
2a. Telephone No. _____		b. NWRB Official Receipt No. _____	
3. Tax Account No. _____		Date _____	
4. Citizenship Filipino		Email Address Robertpacaul73@gmail.com	
6. Name of Water Source Ground water - Deepwell		7. Location of Diversion Point Brgy Sumagui Bansud Ar. Mda	
9. Months of Low-Flow _____		8. Method of Diversion Electric water pump	
10. Water Needed in Liters/Second 600 liters		11. Purpose Establishment - Hse	
12. If for Agriculture, Area of Land and Crops Raised N/A		13. If for Domestic Water Supply, Population Served N/A	
14. If for Industry, Brief Description on how Water will be Used N/A		15. If for Power, Rated Capacity in Kilowatts N/A	
16. Other Uses N/A			
17. Name of Person/s Holding or Claiming Rights to the Use of Water including the Amount and Nature of Use Downstream and Upstream of Proposed Point of Diversion Robert Casuncad Pacaul			
I hereby certify that the information given above and in documents submitted are true and correct to the best of my knowledge and belief.  Signature of Applicant		Subscribed and sworn to before me on this date 13 FEB 2023 NOT. No. 68 ATTY. LARRY MILITAR QUINTON Notary Public I.B.P. No. 257346/01-C2-2023 P.T.R. No. 2320316/01-02-2023 Location plan of areas to be developed Bansud, Oriental Mindoro Indicating title of Applicant and proposed works	
TO BE FILLED BY NWRB AGENT			
18. CHECKLIST on General Information and Description a. <input type="checkbox"/> Ownership/right to land established b. <input type="checkbox"/> Citizenship as a Filipino established c. <input type="checkbox"/> Brief description of proposed project/development d. <input type="checkbox"/> Location plan of water source and point of diversion using a scale of 1:50,000 e. <input type="checkbox"/> Certification of Incorporation if applicant is an association or corporation f. <input type="checkbox"/> Other information as specified under Sect. 4 Rules and Regulations implementing the Water Code			
19. Diversion Point Latitude : _____ Longitude : _____		20. Possible adverse effect to public and/or private interest:	
Prepared by: Date: _____		Submitted by: Date: _____	
21. Water Discharge (To be filled by NWRB Hydrologist/Staff)			
a. 80% of time equalled or exceeded		b. Mean of monthly discharge L/S	
		c. Amount of Water recommended for approval	
22. Other comments and recommendations:			
Prepared by: Date: _____		Submitted by: Date: _____	

CERTIFIED TRUE COPY
OF THE ORIGINAL
13 FEB 2023

ATTY. LARRY MILITAR QUINTON

Name and Address of NWRB Agent	NOTICE OF WATER PERMIT APPLICATION No. Date: By:	
This is to certify that an application of WATER PERMIT with pertinent information included herewith, has been filed with this Office. Any person who may be adversely affected by the proposed appropriation may file with this Office, a written and subscribed protest stating the reasons for his objection.		
1. Name of Applicant	2. Mailing Address	
ROBERT CASUNCAD PACAUL	BRGY. SUMAGUI, BANSUD OR. MDO.	
3. Name of water source	4. Method of Diversion	
GROUND WATER (DEEP-WELL)	ELECTRIC WATER PUMP	
5. Location of Diversion Point	6. Water Needed in Liters per Second	
BRGY. SUMAGUI, BANSUD OR. MDO.	600 LITERS / SECOND	
7. Period of Water Use	8. Purpose	
	ESTABLISHMENT USE	

REQUIREMENTS IN FILING PERMIT APPLICATION

A. Duly accomplished Water Permit Application and Notices
B. Proof of ownership of, legal title to, or right to use, the property on which the water source is situated,
C. List of beneficiaries with corresponding hectarage and tax declaration certified by Municipal/ Provincial Assessor
D. Location Plan and vicinity map showing: <ol style="list-style-type: none"> 1. point of diversion of source of water (scale 1: 10,000 or 1: 50,000 NAMRIA map) 2. delineation of service area indicating hectarage for which water will be used 3. nature of diversion works whether temporary or permanent 4. in case of groundwater, location and spacing of proposed drilling sites
E. Certificate of registration from relevant agencies : <p>CORPORATION/PARTNERSHIP - SEC Registration with articles of Incorporation & By-Laws and certificate of latest Corporate Financial Structure issued by the Corporate Secretary;</p> <p>SINGLE PROPRIETORSHIP - Certificate of Registration from DTI;</p> <p>COOPERATIVE - Certificate of registration from CDA;</p> <p>WATER DISTRICT - Certificate of conformance from LWUA;</p> <p>BARANGAY WATERWORKS ASSOCIATION - Certificate of Registration</p>
F. Environmental Compliance Certificate or Certificate of Exemption/ Certificate of Non- Coverage (DENR)
G. Bacteriological Test/ Physical and Chemical Water Analysis (if found negative, attached duly notarized manifestation letter stating water treatment process)
H. Clearance from BFAD or any agency accredited from BFAD (for Bottled Water)
I. Subdivision Plan
J. Brief Description of project which includes: <ol style="list-style-type: none"> 1. how water will be used 2. amount of water needed 3. power expected to be generated 4. amount of water to be discharge back to the source 5. measures to be taken to avoid water pollution 6. population and area to be served 7. area of water surface needed to be served 8. scheme of development
K. Well drilling data (Pumping Test, Well Log Data, Water Analysis) in case of of existing groundwater source. NOTE : WELL DRILLERS MUST HAVE A VALID NWRB CERTIFICATE OF REGISTRATION
L. Certificate of registration from DOE
M. Indorsement of the Project from DOE
N. Other requirements: (as deemed necessary by the board)

MUNICIPAL USE: submit documents listed on letters A, B, D1, D3, D4, E, F, G, I, K, N

IRRIGATION/AGRICULTURAL USE: submit documents listed on letters A, B, C, D1-4, E, F, K, N

POWER GEN. USE: submit documents listed on letters A, B, D1, D3, E, F, J1-5, J8, L, M, N

FISHERIES USE: submit documents listed on letters A, B, D1, D3, D4, E, F, L, J1-2, N

INDUSTRIAL USE: submit documents listed on letters A, B, D1, D3, D4, E, F, J1, J2, J4, J5, J8, K, N

LIVESTOCK USE: submit documents listed on letters A, B, D1, D3, D4, E, F, K, N

RECREATIONAL USE: submit documents listed on letters A, B, D1, D3, D4, E, F, G, J1, J2, J5, J7, K, N

OTHER USE: submit documents listed on letters A, B, D1, D4, E, F, G, H, J1, J2, J5, K, N

***For Bulk water suppliers - Bulk Water Supply Agreement/Memorandum of Agreement / Joint Venture Agreement**
- submit documents listed on letters A, B, D, E, F, G, J, K, N

205255206102

REPUBLIC OF THE PHILIPPINES
DEPARTMENT OF JUSTICE
Land Registration Authority
QUEZON CITY

Registry of Deeds for Calapan, Mindoro Oriental

Transfer Certificate of Title

OWNER'S DUPLICATE - OWNER'S DUPLICATE - OWNER'S DUPLICATE - OWNER'S DUPLICATE - OWNER'S DUPLICATE

No. 064-2019003931

IT IS HEREBY CERTIFIED that certain land situated in BARRIO OF SUMAGUI, MUNICIPALITY OF BANSUD, PROVINCE OF ORIENTAL MINDORO, ISLAND OF MINDORO, bounded and described as follows:

LOT NO: 5-A, OF SUBDIVISION PLAN: (LRA)PSD-E2019003801

PORTION OF: LOT 5 PCS-04-013094

LRA. (CAD) RECORD NO. 566

LOCATION: BARRIO OF SUMAGUI, MUNICIPALITY OF BANSUD, (Continued on next page)

is registered in accordance with the provision of the Property Registration Decree in the name of

Owner: CO-OWNERS: ROBERT CASUNCAD PACAUL, SINGLE, OF LEGAL AGE, FILIPINO

Address: BARANGAY SALCEDO, BANSUD, ORIENTAL MINDORO MIMAROPA

(Continued on next page)

as owner thereof in fee simple, subject to such of the encumbrances mentioned in Section 44 of said Decree as may be subsisting.

IT IS FURTHER CERTIFIED that said land was originally registered as follows:

Case No.: 6

Orig. Reg. Date: 03/ 10/ 1928

Original RD : CALAPAN, MINDORO
ORIENTAL

Record No.: 566

Decree No.: 219058

OCT No.: OCT-3134

Volume No.: A-


Page No.: --

Original Owner: --

This certificate is a transfer from TRANSFER CERTIFICATE OF TITLE T-134247 (TOTALLY CANCELLED) by virtue hereof in so far as the above-described land is concerned.

Entered at Calapan, Mindoro Oriental, Philippines on the 4th day of JULY 2019 at 02:10pm.

ATTY. WARREN-DERICK TACCAD LEGASPI
Acting Registrar of Deeds



TCT No.: 064-2019003931

Page No.: 2

OWNER INFORMATION (Continued from page 1)

Owner: RUTH BALMES ALMODOVAR, SINGLE, OF LEGAL AGE, FILIPINO

Address: BARANGAY SALCEDO, BANSUD, ORIENTAL MINDORO MIMAROPA

TECHNICAL DESCRIPTION (Continued from page 1)

PROVINCE OF ORIENTAL MINDORO, ISLAND OF MINDORO

BOUNDARIES:

LINE	DIRECTION	ADJOINING LOT(S)
1-2-3, 4-1	NE, SE, NW	LOT 5-B, (LRA) PSD- E2019003801
3-4	SW	LOT 120-A-5 (ROAD), PSD- 045203-063497

TIE POINT: BBM NO. 1, CAD 177, BONGABONG CADASTRE

LINE	BEARING	DISTANCE
TO CORNER 1	N. 80° 02' W	589.64 M.
1-2	S. 20° 05' E	25.00 M.
2-3	S. 87° 36' W	83.97 M.
3-4	N. 20° 05' W	25.00 M.
4-1	N. 87° 36' E	83.97 M.

AREA: TWO THOUSAND (2,000) SQUARE METERS, MORE OR LESS

DESCRIPTION OF CORNERS: ALL CORNERS ARE P.S. CYL. CONC. MONS. 15
X 40 CM.

BEARINGS: TRUE

DECLINATION:


DATE OF ORIGINAL SURVEY: APRIL 1921-JULY 1922

DATE OF SUBDIVISION SURVEY: NOV 24, 2018

GEODETIC ENGINEER: MICHAEL C. MAGTIRA

NOTES:

DATE APPROVED: JUNE 14, 2019






Survey and inspected by:

Qui Bautista
ARJUNO D. BAUTISTA
Forester I
In-Charge, Wildlife permitting Unit

Maria Senfrosas Sayse
MARIA SENFROSAS SAYSE
Administrative Aide VI/RPS Staff



MAP OF WATER PERMIT APPLICATION

BY:

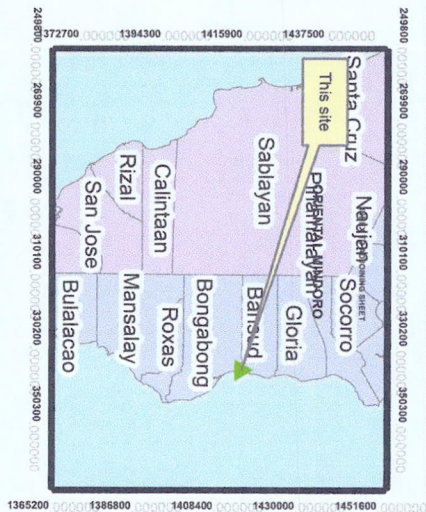
BORDERLINE GASOLINE STATION

Located at: Brgy. Sumagui, Bansud, Oriental Mindoro

LEGEND:

▲ BORDERLINE GASOLINE STATION

LOCATION MAP:



PERSONNEL IN CHARGE:

Republic of the Philippines
Department of Environment and Natural Resources
MIMAROPA Region
San Mariano, Roxas, Oriental Mindoro

CERTIFICATION

This is to certify that this is the true and correct map of Borderline Gasoline Station represented by Robert Casarand Pascual as describe herein. This map was prepared by on actual survey using GPS instrument.

Prepared by:

Qui Bautista
ARJUNO D. BAUTISTA
Forester I

Recommending approval:

Peter Sam F. Fabillon
PETER SAM F. FABILLON
Unit I/IIIC, RPS

Approved by:

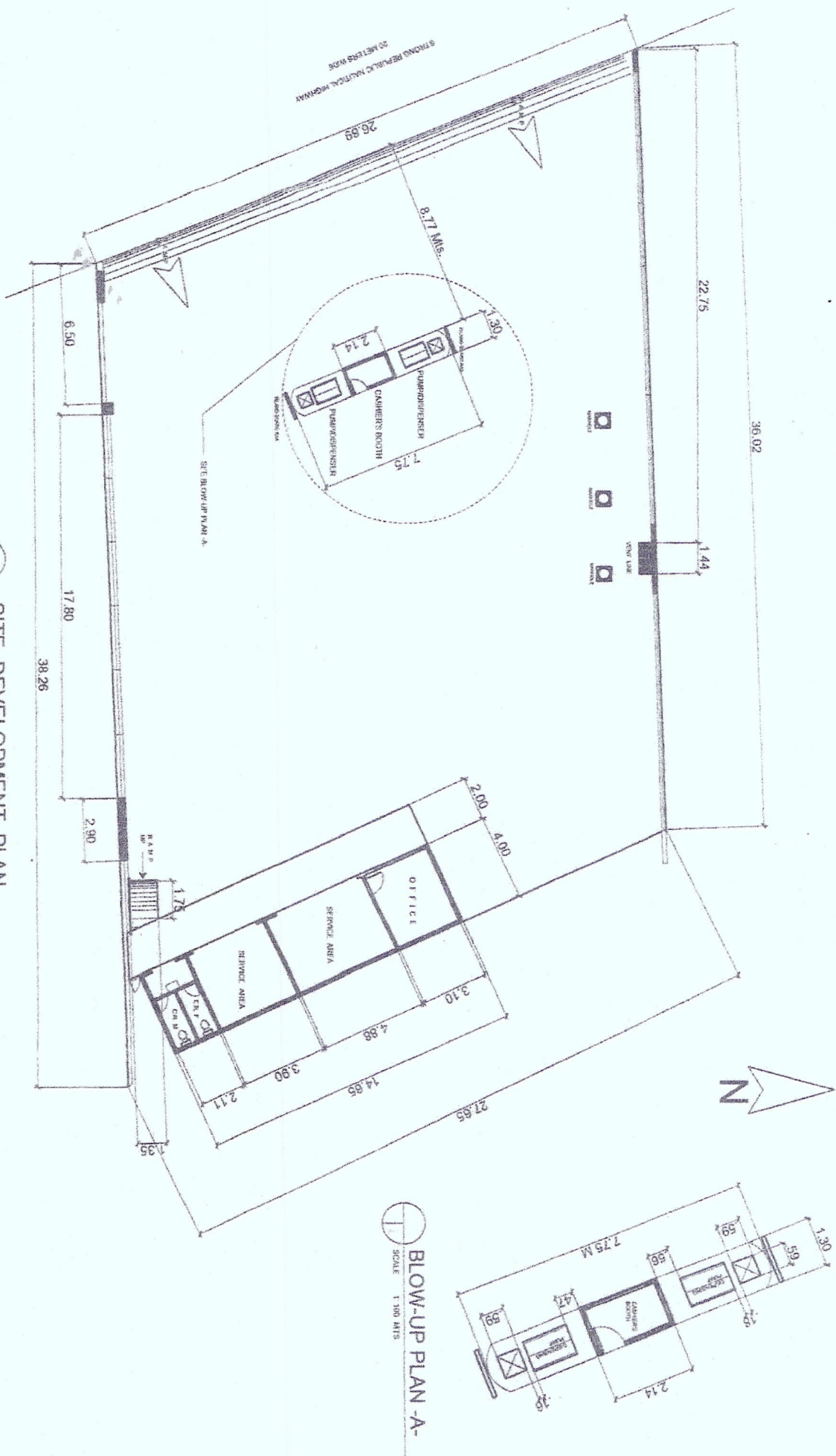
Engr. Caesar E. Quebec
ENGR. CAESAR E. QUEBEC
CEMR Officer



Republic of the Philippines
Department of Environment and Natural Resources
MIMAROPA Region
Community Environment and Natural Resources Office
Camia St., San Mariano, Roxas, Oriental Mindoro
Contact No.: 0917 876 9985 / 0917 169 0232
VOIP: (043) 289-7118
Email: cenroroxas_orientalmin@yahoo.com



Ocular inspection of water source of Borderline Gasoline Station located at Brgy. Sumagui, Bansud, Oriental Mindoro.



Engr. MAIA A. RODIL, MBA ARCHITECTURAL ENGINEER			
PRC License No. 0082550 CME Specialist PTR No. 14-099869 Issued On 01/10/2009 Issued At Pasig, Oriental Mindoro	PROJECT TITLE:	OWNER:	REVISIONS:
	BORDERLINE GAS STATION	ROBERT PACAUL & RUTH B. ALMODOVAR	
	SUMAGUI, BANSUD, ORIENTAL MINDORO	SALCEDO, BANSUD, ORIENTAL MINDORO	
			A-1

This certifies that

BORDERLINE GASOLINE STATION

(REGIONAL)

REGION IV-B (MIMAROPA)

is a business name registered in this office pursuant to the provisions of Act 3883, as amended by Act 4147 and Republic Act No. 863, and in compliance with the applicable rules and regulations prescribed by the Department of Trade and Industry.

This certificate issued to

ROBERT CASUNCAD PACAUL

is valid from 9 Sep 2019 to 9 Sep 2024 subject to continuing compliance with the above-mentioned laws and all applicable laws of the Philippines, unless voluntarily cancelled.

In testimony whereof, I hereby sign this

Certificate of Business Name Registration

and issue the same on 9 Sep 2019 in the Philippines.


RAMON M. LOPEZ

Secretary

Business Name No. 1176447

This certificate is not a license to engage in any kind of business and valid only at the scope indicated herein.



SVZB179610289994



Republic of the Philippines
Department of Environment and Natural Resource
ENVIRONMENTAL MANAGEMENT BUREAU

1515 L and S Building, Roxas Boulevard, Pasay City
Telephone No. (02) 400-5960 Fax No. (02) 400-5960
mimaropa@emb.gov.ph and emb_mimaropa@yahoo.com
Visit us at <http://www.mimaropa.emb.gov.ph/>

December 12, 2019

ECC-OL-R4B-2019-0329

Mr. ROBERT C. PACAUL

Owner

BORDERLINE GASOLINE CENTER PROJECT

Brgy. Salcedo, Bansud, Oriental Mindoro

Subject: **ENVIRONMENTAL COMPLIANCE CERTIFICATE**

Dear Mr. *Pacaul*:

This refers to the Environmental Compliance Certificate (ECC) application for the proposed **BORDERLINE GASOLINE CENTER PROJECT** to be located at **Brgy. Sumague Bansud, Mindoro Oriental**.

After satisfying the requirements of the said application, this Bureau has decided to grant an ECC for the above-mentioned project.

With the issuance of this ECC, you are expected to implement the measures presented in the Initial Environmental Examination Checklist (IEEC), intended to protect and mitigate the project's adverse impacts on community health, welfare and the environment. Environmental considerations shall be incorporated in all phases and aspects of the project.

This Certificate does not create any right nor be used as an authorization to implement the project; you may proceed with the implementation only after securing all the necessary and relevant permits from other pertinent Government Agencies. This Office shall be monitoring the project periodically to ensure strict compliance with the stipulations cited in the attached ECC.

Please be guided accordingly.

Atty. Michael Drake P. Matias
Regional Director



**TEST REPORT OF MICROBIOLOGICAL ANALYSIS
For Drinking Water**

Requesting Party/Client: BORDERLINE, GASOLINE STATION
Address: SUMAGUI, BANSUD
Contact No. : 09165200512
Sample Source: DEEP WELL

Accession Number: LGMC-23-WM-066
Date of Collection and Analysis: 02-20-23
Release Date: Feb-26-2023

RESULT OF BACTERIOLOGICAL ANALYSIS OF WATER

Laboratory Number	Sampling Point	Time		HPC CFU/ml	Result of Analysis*		Remark (s)
		Collection	Examination		Total Coliforms MPN/100ml	Thermotolerant (Fecal Coliforms) MPN/100 ml	
LGMC-23-WM-066	FAUCET	8:30 AM	3:35 PM	219	<1.1	<1.1	PASSED
Values for Microbiological Quality of Drinking Water(PNSDW 2017, DOH AO 2017-0010)				<500	<1.1	<1.1	

Department of Health Accreditation No. 04B-376-18-30-H1-2

Legend: *Test method used: Multiple Tube fermentation Technique, SMEW 22nd Edition

Note: Results of examination are specifically related to samples as received

Aira De Chavez Bonsol, RMT, PRC 0074780

Analyst

Maria Lourdes L. Goco
Maria Lourdes L. Goco, MD, FPSP, PRC 0105730

Pathologist

Stephanie Faith G. Biling
Stephanie Faith G. Biling, RMT, PRC 0082397

Certified by:

This result is best interpreted in correlation with clinical data, imaging and other laboratory results. Date/Time Printed: 2/24/2023 5:05:26 PM
Lalud, Calapan City, Oriental Mindoro, Philippines/Telephone No. (043) 788-2473 / (043) 788-7728

J. Brief description of project which includes:

J1. How water will be used?

Water will be used for restroom only, for flushing of toilet, for washing/bathing, watering of plants and other purposes.

J2. Amount of water needed.

The estimated amount of water consume daily is 200 liters.


J5. Measures to be taken to avoid water pollution.

The Borderline Gasoline Station located at barangay Sumagui, Bansud, Oriental Mindoro is keeping the litters and other trash on the water source area. Also maintain the cleanliness of area surrounded on Gasoline Station.

All hazardous wastes that can be absorb by the soil (e.g. used oil) will put on the container and placed on the proper storage area.

When oil spill happens at the area, sand and other absorbent material will be put on spill to absorb the oil. Contaminated material will be placed on the proper hazardous waste storage area.

The driller of the pump can't be found as of this date.


Ruth Almodovar
Manager



Republic of the Philippines
Province of Oriental Mindoro
MUNICIPALITY OF BANSUD



OFFICE OF THE MUNICIPAL ENGINEER

To Whom It May Concern:

This is to certify that the existing deep well used as water source of Borderline Gasoline Station located at Brgy. Sumagui, Municipality of Bansud, Oriental Mindoro has the following specifications and information:


SIZE OF PIPE CASING	:	1½"Ø G.I. PIPE S-40 60FT.
DEPTH	:	60FT OR 18m
MOTORPUMP	:	1.5Hp.
DATE CONSTRUCTED	:	MAY 15, 2019

This certification is issued upon request of BORDERLINE GASOLINE STATION for whatever legal purpose it may serve.

Signed and issued this 1st day of March 2023.

OR No. 3163643A
March 02, 2023

Certified by:


NONILON O. MATIRA, CE, MPA
Municipal Engineer