



Republic of the Philippines
Department of Environment and Natural Resources
MIMAROPA REGION

PROVINCIAL ENVIRONMENT AND NATURAL RESOURCES OFFICE

Bgy. Sta. Monica, Puerto Princesa City, Palawan

Telfax No. (048) 434-8791

Email Add: penropalawan@denr.gov.ph

DENR MIMAROPA
RECORDS SECTION
RECEIVED

MAR 27 2023

☐ INCOMING ☐ OUTGOING _____
BY: _____ DATE NO. _____
TIME: _____

March 21, 2023

MEMORANDUM

FOR : The Regional Executive Director
1515 DENR By the Bay Bldg., Roxas Blvd.
Barangay 668, Ermita, Manila

ATTENTION : The OIC-Assistant Regional Director for Technical Services
The OIC-Chief, Surveys and Mapping Division

FROM : The Provincial Environment and
Natural Resources Officer

SUBJECT : **REQUEST FOR CONFIRMATION OF LAND
CLASSIFICATION STATUS REGARDING LOTS
WITHIN THE JURISDICTION OF CENRO PUERTO
PRINCESA CITY**

Forwarded is the Memorandum of CENRO Puerto Princesa City dated March 17, 2023 requesting for confirmation of land classification status for the issuance of patent covering 15 lots.

Further, this Office evaluated the findings of the CENRO as to its land classification status aided with sketch map in compliance to DMC No. 2019-10 dated December 11, 2019.

Below is the tabulated status of the requested lots:

NUMBER	LOT NO.	SURVEY NO.	AREA	BARANGAY	REMARKS
1	6	Sgs-04-001004-D	900	Macarascas	Alienable & Disposable
2	13189	Cad.800-D	40,826	Salvacion	Alienable & Disposable
3	8	Gss-04-000126-D	29,676	Buenavista	Alienable & Disposable
4	29374-A	Csd-04-032717-D	391	Sta. Lourdes	Alienable & Disposable
5	29374-C	Csd-04-032717-D	390	Sta. Lourdes	Alienable & Disposable
6	157	Gss-04-000224	4,000	Simpocan	Alienable & Disposable
7	156	Gss-04-000224	4,000	Simpocan	Alienable & Disposable
8	155	Gss-04-000224	4,000	Simpocan	Alienable & Disposable
9	149	Gss-04-000224	4,000	Simpocan	Alienable & Disposable
10	197	Gss-04-000189	41,710	Buenavista	Alienable & Disposable
11	20366	Cad.800-D	659	New Panggangangan	Alienable & Disposable
12	224	Gss-04-000224	18,672	Simpocan	Alienable & Disposable
13	924	PLS-110-A	60,570	Salvacion	Alienable & Disposable


14	15553	Cad.800-D	37,514	Manalo	sea
15	2939	Cad.799-D	57,527	Cabigaan	Forestland

Moreover the above lot situated at Brgy. Manalo have erroneous tieline recommending for its amendment wherein projection of these lots when plotted using its approved tie line falls to the sea.

For information, record and consideration.


FELIZARDO B. CAYATOC

Reference No: 2023-2421
TSD/RPS/SMU

DENR-PALAWAN
PENRO-RECORDS
RELEASED
By 
Date: 22 MAR 2023 GN 23-751



Republic of the Philippines
Department of Environment and Natural Resources
MIMAROPA Region
PROVINCIAL ENVIRONMENT AND NATURAL RESOURCES OFFICE
Province of Palawan
Bgy. Sta. Monica, Puerto Princesa City
Telfax No. (048) 434-8791; Email Add: penropalawan@denr.gov.ph

CERTIFICATION

TO WHOM IT MAY CONCERN:

THIS IS TO CERTIFY that based on available records, the tract of land in Barangay Macarascas, City of Puerto Princesa, Province of Palawan, containing an area (900) Square Meters, identified as **Lot No. 6, SGS-04-001004-D** was verified falls within **ALIENABLE AND DISPOSABLE LAND** per LC Map No. 2717, Project No. 1-X, certified on November 4, 1971.


Issued this 21st day of March, 2023 at DENR PENRO, Sta. Monica, Puerto Princesa City.

Checked/Verified by:


DONNA BELLE E. LUENGO
Engr. II/Chief, Surveys and Mapping Unit


FELIZARDO B. CAYATOC
PENRO

Note:
Reference used was based on the rectified LC map
provided and projected by the Regional Office

DENR-PALAWAN
PENRO-RECORDS
RELEASED
By 
Date: 22 MAR 2023 23-75



Republic of the Philippines
Department of Environment and Natural Resources
MIMAROPA Region
PROVINCIAL ENVIRONMENT AND NATURAL RESOURCES OFFICE
Province of Palawan
Bgy. Sta. Monica, Puerto Princesa City
Telfax No. (048) 434-8791; Email Add: penropalawan@denr.gov.ph


CERTIFICATION

TO WHOM IT MAY CONCERN:

THIS IS TO CERTIFY that based on available records, the tract of land in Barangay Macarascas, City of Puerto Princesa, Province of Palawan, containing an area (900) Square Meters, identified as **Lot No. 6, SGS-04-001004-D** was verified falls within **ALIENABLE AND DISPOSABLE LAND** per LC Map No. 2717, Project No. 1-X, certified on November 4, 1971.

Issued this 21st day of March, 2023 at DENR PENRO, Sta. Monica, Puerto Princesa City.

Checked/Verified by:


DONNA BELLE E. LUENGO
Engr. II/Chief, Surveys and Mapping Unit


FELIZARDO B. CAYATOC
PENRO

Note:
Reference used was based on the rectified LC map
provided and projected by the Regional Office

DENR-PALAWAN
PENRO-RECORDS
RELEASED
By 
Date: 22 MAR 2023 23-751

118°47'55"E

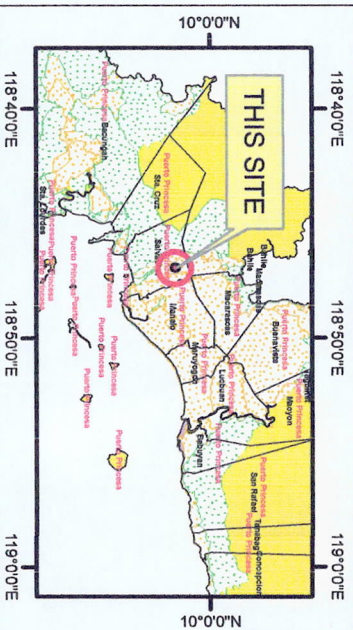
ALIENABLE AND DISPOSABLE LAND
PROJECT NO. 1-X
LC MAP NO. 2717

Macarascas

Puerto Princesa

LOT 6, MACARASCAS, PPC

118°47'55"E



LOCATION MAP SCALE 1:700,000



MAP SHOWING

THE RELATIVE LOCATION OF LOT 6
FOR LC CERTIFICATION APPLIED BY

Located at Brgy. Macarascas
City of Puerto Princesa
Province of Palawan

Coordinate System: UTM
Projection: Transverse Mercator
Datum: Luzon 1911

SCALE 1:2000

Legend	
LC STATUS	
	Alienable & Disposable
	Communal Forest
	No Data
	UPF



Republic of the Philippines
Department of Environment and Natural Resources
MIMAROPA Region
PROVINCIAL ENVIRONMENT AND NATURAL RESOURCES OFFICE
Province of Palawan
Bgy. Sta. Monica, Puerto Princesa City
Telfax No. (048) 434-8791; Email Add: penropalawan@denr.gov.ph

CERTIFICATION

TO WHOM IT MAY CONCERN:

THIS IS TO CERTIFY that based on available records, the tract of land in Barangay Salvacion, City of Puerto Princesa, Province of Palawan, containing an area (40,826) Square Meters, identified as **Lot 13189 CAD 800-D** was verified falls within **ALIENABLE AND DISPOSABLE LAND** per LC Map No. 2717, Project No. 1-X, certified on November 4, 1971.

Issued this 21st day of March, 2023 at DENR PENRO, Sta. Monica, Puerto Princesa City.

Checked/Verified by:


DONNA BELLE E. LUENGO
Engr. II/Chief, Surveys and Mapping Unit


FELIZARDO B. CAYATOC
PENRO

Note:
Reference used was based on the rectified LC map
provided and projected by the Regional Office

DENR-PALAWAN
PENRO-RECORDS
RELEASED
By 22 MAR 2023 
Date: 22 MAR 2023 CN 23-751



Republic of the Philippines
Department of Environment and Natural Resources
MIMAROPA Region
PROVINCIAL ENVIRONMENT AND NATURAL RESOURCES OFFICE
Province of Palawan
Bgy. Sta. Monica, Puerto Princesa City
Telfax No. (048) 434-8791; Email Add: penropalawan@denr.gov.ph

CERTIFICATION


TO WHOM IT MAY CONCERN:

THIS IS TO CERTIFY that based on available records, the tract of land in Barangay Salvacion, City of Puerto Princesa, Province of Palawan, containing an area (40,826) Square Meters, identified as **Lot 13189 CAD 800-D** was verified falls within **ALIENABLE AND DISPOSABLE LAND** per LC Map No. 2717, Project No. 1-X, certified on November 4, 1971.

Issued this 21st day of March, 2023 at DENR PENRO, Sta. Monica, Puerto Princesa City.

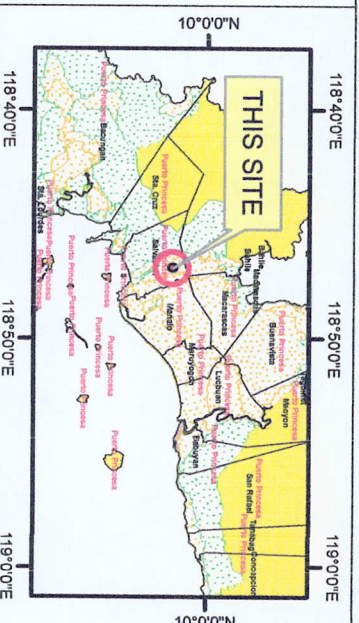
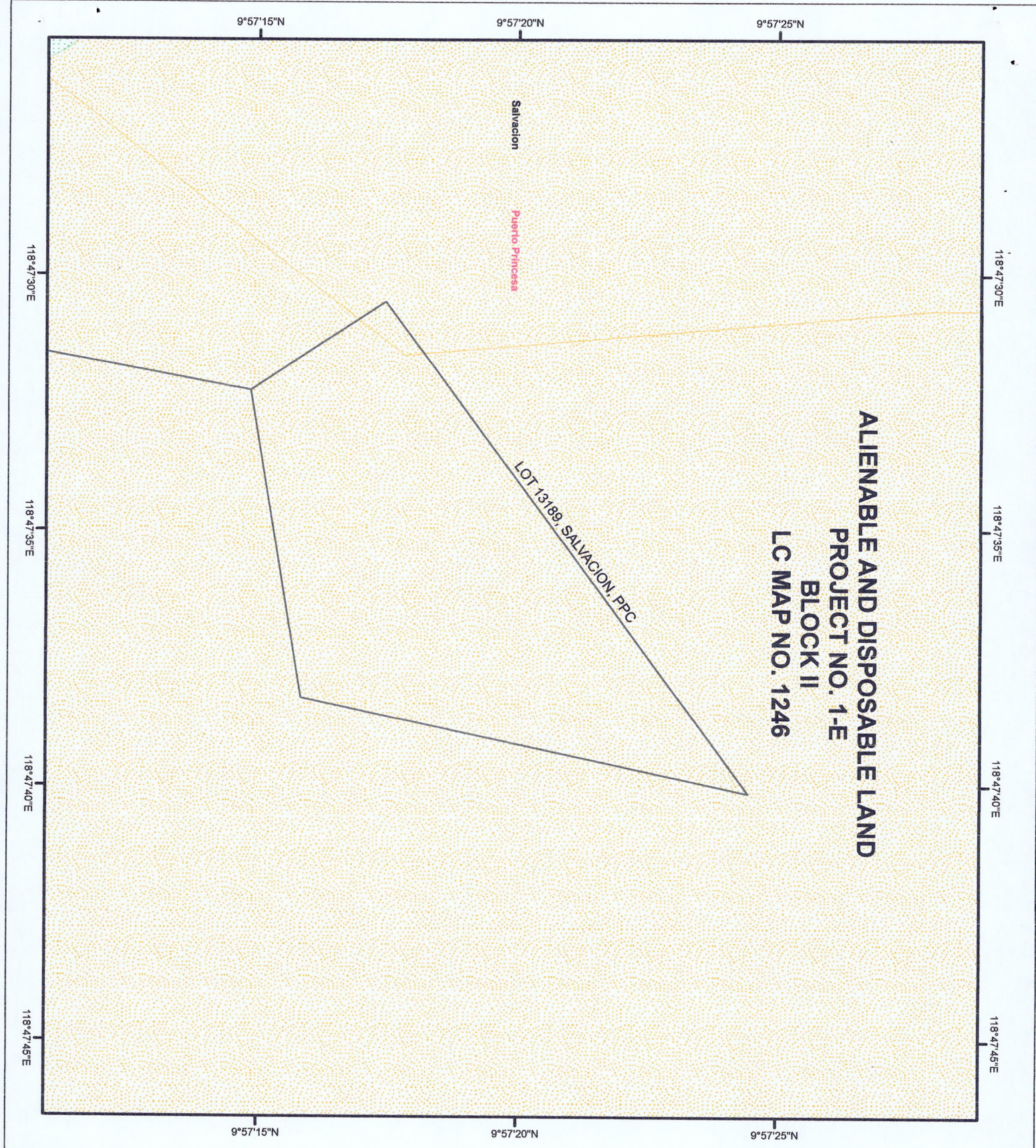
Checked/Verified by:


DONNA BELLE E. LUENGO
Engr. II/Chief, Surveys and Mapping Unit


FELIZARDO B. CAYATOC
PENRO

Note:
Reference used was based on the rectified LC map
provided and projected by the Regional Office

DENR-PALAWAN
PENRO-RECORDS
RELEASED
By 
Date: 27 MAR 2023 CN 23-751



LOCATION MAP SCALE 1:700,000



MAP SHOWING

THE RELATIVE LOCATION OF LOT 13189
FOR LC CERTIFICATION APPLIED BY

Located at Brgy. Salvacion
City of Puerto Princesa
Province of Palawan

Coordinate System: UTM
Projection: Transverse Mercator
Datum: Luzon 1911

SCALE 1:2000

Legend

LC STATUS

- Alienable & Disposable
- No Data
- UPF
- Communal Forest
- Forestland



Republic of the Philippines
Department of Environment and Natural Resources
MIMAROPA Region
PROVINCIAL ENVIRONMENT AND NATURAL RESOURCES OFFICE
Province of Palawan
Bgy. Sta. Monica, Puerto Princesa City
Telfax No. (048) 434-8791; Email Add: penropalawan@denr.gov.ph

CERTIFICATION


TO WHOM IT MAY CONCERN:

THIS IS TO CERTIFY that based on available records, the tract of land in Barangay Buenavista, City of Puerto Princesa, Province of Palawan, containing an area of (29,676) Square Meters, identified as **Lot 8, GSS-04-000126-D** was verified falls within **ALIENABLE AND DISPOSABLE LAND** per LC Map No. 2598, Project No. 1-T, Block II certified on July 28, 1967.


Issued this 21st day of March, 2023 at DENR PENRO, Sta. Monica, Puerto Princesa City.

Checked/Verified by:


DONNA BELLE E. LUENGO
Engr. II/Chief, Surveys and Mapping Unit


FELIZARDO B. CAYATOC
PENRO

Note:
Reference used was based on the rectified LC map
provided and projected by the Regional Office

DENR-PALAWAN
PENRO-RECORDS
RELEASED
By: 
Date: 22 MAR 2023 23-751



Republic of the Philippines
Department of Environment and Natural Resources
MIMAROPA Region
PROVINCIAL ENVIRONMENT AND NATURAL RESOURCES OFFICE
Province of Palawan
Bgy. Sta. Monica, Puerto Princesa City
Telfax No. (048) 434-8791; Email Add: penropalawan@denr.gov.ph

CERTIFICATION


TO WHOM IT MAY CONCERN:

THIS IS TO CERTIFY that based on available records, the tract of land in Barangay Buenavista, City of Puerto Princesa, Province of Palawan, containing an area of (29,676) Square Meters, identified as **Lot 8, GSS-04-000126-D** was verified falls within **ALIENABLE AND DISPOSABLE LAND** per LC Map No. 2598, Project No. 1-T, Block II certified on July 28, 1967.


Issued this 21st day of March, 2023 at DENR PENRO, Sta. Monica, Puerto Princesa City.

Checked/Verified by:


DONNA BELLE E. LUENGO
Engr. II/Chief, Surveys and Mapping Unit


FELIZARDO B. CAYATOC
PENRO

Note:
Reference used was based on the rectified LC map
provided and projected by the Regional Office

DENR-PALAWAN
PENRO-RECORDS
RELEASED
By 
Date: 22 MAR 2023 23-751



Republic of the Philippines
Department of Environment and Natural Resources
MIMAROPA Region
PROVINCIAL ENVIRONMENT AND NATURAL RESOURCES OFFICE
Province of Palawan
Bgy. Sta. Monica, Puerto Princesa City
Telfax No. (048) 434-8791; Email Add: penropalawan@denr.gov.ph

CERTIFICATION

TO WHOM IT MAY CONCERN:


THIS IS TO CERTIFY that based on available records, the tract of land in Barangay Sta Lourdes, City of Puerto Princesa, Province of Palawan, containing an area of (391) Square Meters, identified as **Lot 29374-A, CSD-04032717-D** was verified falls within **ALIENABLE AND DISPOSABLE LAND** per LC Map No. 203, Project No. I, Block A certified on December 29, 1923.


Issued this 21st day of March, 2023 at DENR PENRO, Sta. Monica, Puerto Princesa City.

Checked/Verified by:


DONNA BELLE E. LUENGO
Engr. II/Chief, Surveys and Mapping Unit

Note:
Reference used was based on the rectified LC map
provided and projected by the Regional Office


FELIZARDO B. CAYATOC
PENRO

DENR-PALAWAN
PENRO-RECORDS
RELEASED
By 
Date: 22 MAR 2023 CN 83-751



Republic of the Philippines
Department of Environment and Natural Resources
MIMAROPA Region
PROVINCIAL ENVIRONMENT AND NATURAL RESOURCES OFFICE
Province of Palawan
Bgy. Sta. Monica, Puerto Princesa City
Telfax No. (048) 434-8791; Email Add: penropalawan@denr.gov.ph

CERTIFICATION


TO WHOM IT MAY CONCERN:

THIS IS TO CERTIFY that based on available records, the tract of land in Barangay Sta Lourdes, City of Puerto Princesa, Province of Palawan, containing an area of (391) Square Meters, identified as **Lot 29374-A, CSD-04032717-D** was verified falls within **ALIENABLE AND DISPOSABLE LAND** per LC Map No. 203, Project No. I, Block A certified on December 29, 1923.

Issued this 21st day of March, 2023 at DENR PENRO, Sta. Monica, Puerto Princesa City.

Checked/Verified by:


DONNA BELLE E. LUENGO
Engr. II/Chief, Surveys and Mapping Unit


FELIZARDO B. CAYATOC
PENRO

Note:
Reference used was based on the rectified LC map
provided and projected by the Regional Office

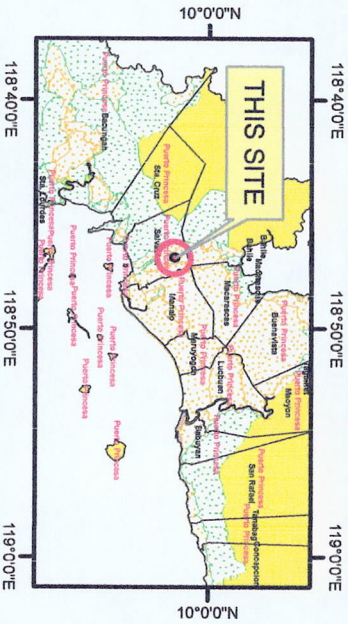
DENR-PALAWAN
PENRO-RECORDS
RELEASED
By 
Date: 22 MAR 2023 CN 23-751

ALIENABLE AND DISPOSABLE LAND
PROJECT NO. 1
BLOCK A
LC MAP NO. 203

LOT 29374-A, STA. LOURDES, PPC

Sta. Lourdes

Puerto Princesa



LOCATION MAP SCALE 1:700,000



MAP SHOWING

THE RELATIVE LOCATION OF LOT 29374-A
FOR LC CERTIFICATION APPLIED BY

Located at Brgy. Sta Lourdes
City of Puerto Princesa
Province of Palawan

Coordinate System: UTM
Projection: Transverse Mercator
Datum: Luzon 1911

SCALE 1:2000

Legend

LC STATUS

	Alienable & Disposable		Communal Forest
	No Data		Forestland
	UPF		



Republic of the Philippines
Department of Environment and Natural Resources
MIMAROPA Region
PROVINCIAL ENVIRONMENT AND NATURAL RESOURCES OFFICE
Province of Palawan
Bgy. Sta. Monica, Puerto Princesa City
Telfax No. (048) 434-8791; Email Add: penropalawan@denr.gov.ph

CERTIFICATION

TO WHOM IT MAY CONCERN:


THIS IS TO CERTIFY that based on available records, the tract of land in Barangay Sta Lourdes, City of Puerto Princesa, Province of Palawan, containing an area of (390) Square Meters, identified as Lot 29374-C, CSD-04032717-D was verified falls within **ALIENABLE AND DISPOSABLE LAND** per LC Map No. 203, Project No. I, Block A certified on December 29, 1923.


Issued this 21st day of March, 2023 at DENR PENRO, Sta. Monica, Puerto Princesa City.

Checked/Verified by:


DONNA BELLE E. LUENGO
Engr. II/Chief, Surveys and Mapping Unit

Note:
Reference used was based on the rectified LC map
provided and projected by the Regional Office


FELIZARDO B. CAYATOC
PENRO

**DENR-PALAWAN
PENRO-RECORDS
RELEASED**
By 
Date: 22 MAR 2023 CN 23-751



Republic of the Philippines
Department of Environment and Natural Resources
MIMAROPA Region
PROVINCIAL ENVIRONMENT AND NATURAL RESOURCES OFFICE
Province of Palawan
Bgy. Sta. Monica, Puerto Princesa City
Telfax No. (048) 434-8791; Email Add: penropalawan@denr.gov.ph

CERTIFICATION

TO WHOM IT MAY CONCERN:

THIS IS TO CERTIFY that based on available records, the tract of land in Barangay Sta Lourdes, City of Puerto Princesa, Province of Palawan, containing an area of (390) Square Meters, identified as **Lot 29374-C, CSD-04032717-D** was verified falls within **ALIENABLE AND DISPOSABLE LAND** per LC Map No. 203, Project No. I, Block A certified on December 29, 1923.

Issued this 21st day of March, 2023 at DENR PENRO, Sta. Monica, Puerto Princesa City.

Checked/Verified by:

DONNA BELLE E. LUENGO
Engr. II/Chief, Surveys and Mapping Unit

Note:
Reference used was based on the rectified LC map
provided and projected by the Regional Office

FELIZARDO B. CAYATOC
PENRO

DENR-PALAWAN
PENRO-RECORDS
RELEASED
By
Date: 22 MAR 2023 23-75

118°43'0"E

ALIENABLE AND DISPOSABLE LAND
PROJECT NO. 1
BLOCK A
LC MAP NO. 203

LOT 29374-C, STA LOURDES, PPC

LOT 29374-A, STA LOURDES, PPC

Sta. Lourdes

Puerto Princesa

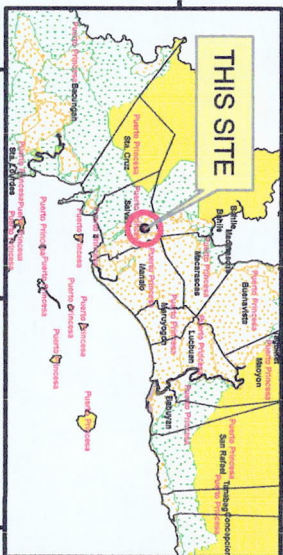
N.0.0'0"N

118°43'0"E

118°40'0"E

118°50'0"E

119°0'0"E



N.0.0'0.10"

118°40'0"E

118°50'0"E

119°0'0"E

LOCATION MAP

SCALE 1:700,000



MAP SHOWING

THE RELATIVE LOCATION OF LOT 29374-C
FOR LC CERTIFICATION APPLIED BY

Located at Brgy. Sta Lourdes
City of Puerto Princesa
Province of Palawan

Coordinate System: UTM
Projection: Transverse Mercator
Datum: Luzon 1911

SCALE 1:2000

Legend

LC STATUS

	Alienable & Disposable		Communal Forest
	No Data		Forestland
	UPF		



Republic of the Philippines
Department of Environment and Natural Resources
MIMAROPA Region
PROVINCIAL ENVIRONMENT AND NATURAL RESOURCES OFFICE
Province of Palawan
Bgy. Sta. Monica, Puerto Princesa City
Telfax No. (048) 434-8791; Email Add: penropalawan@denr.gov.ph

CERTIFICATION

TO WHOM IT MAY CONCERN:

THIS IS TO CERTIFY that based on available records, the tract of land in Barangay Simpocan, City of Puerto Princesa, Province of Palawan, containing an area of (4,000) Square Meters, identified as **Lot 157, GSS-04-000224-D** was verified falls within **ALIENABLE AND DISPOSABLE LAND** per LC Map No. 3618, Project No. I-Z, Block I certified on August 31, 2004.

Issued this 21st day of March, 2023 at DENR PENRO, Sta. Monica, Puerto Princesa City.

Checked/Verified by:

DONNA BELLE E. LUENGO
Engr. II/Chief, Surveys and Mapping Unit

Note:
Reference used was based on the rectified LC map
provided and projected by the Regional Office

FELIZARDO B. CAYATOC
PENRO

**DENR-PALAWAN
PENRO-RECORDS
RELEASED**
By:
Date: 22 MAR 2023 CN 23-751



Republic of the Philippines
Department of Environment and Natural Resources
MIMAROPA Region
PROVINCIAL ENVIRONMENT AND NATURAL RESOURCES OFFICE
Province of Palawan
Bgy. Sta. Monica, Puerto Princesa City
Telfax No. (048) 434-8791; Email Add: penropalawan@denr.gov.ph

CERTIFICATION

TO WHOM IT MAY CONCERN:

THIS IS TO CERTIFY that based on available records, the tract of land in Barangay Simpocan, City of Puerto Princesa, Province of Palawan, containing an area of (4,000) Square Meters, identified as **Lot 157, GSS-04-000224-D** was verified falls within **ALIENABLE AND DISPOSABLE LAND** per LC Map No. 3618, Project No. I-Z, Block I certified on August 31, 2004.


Issued this 21st day of March, 2023 at DENR PENRO, Sta. Monica, Puerto Princesa City.

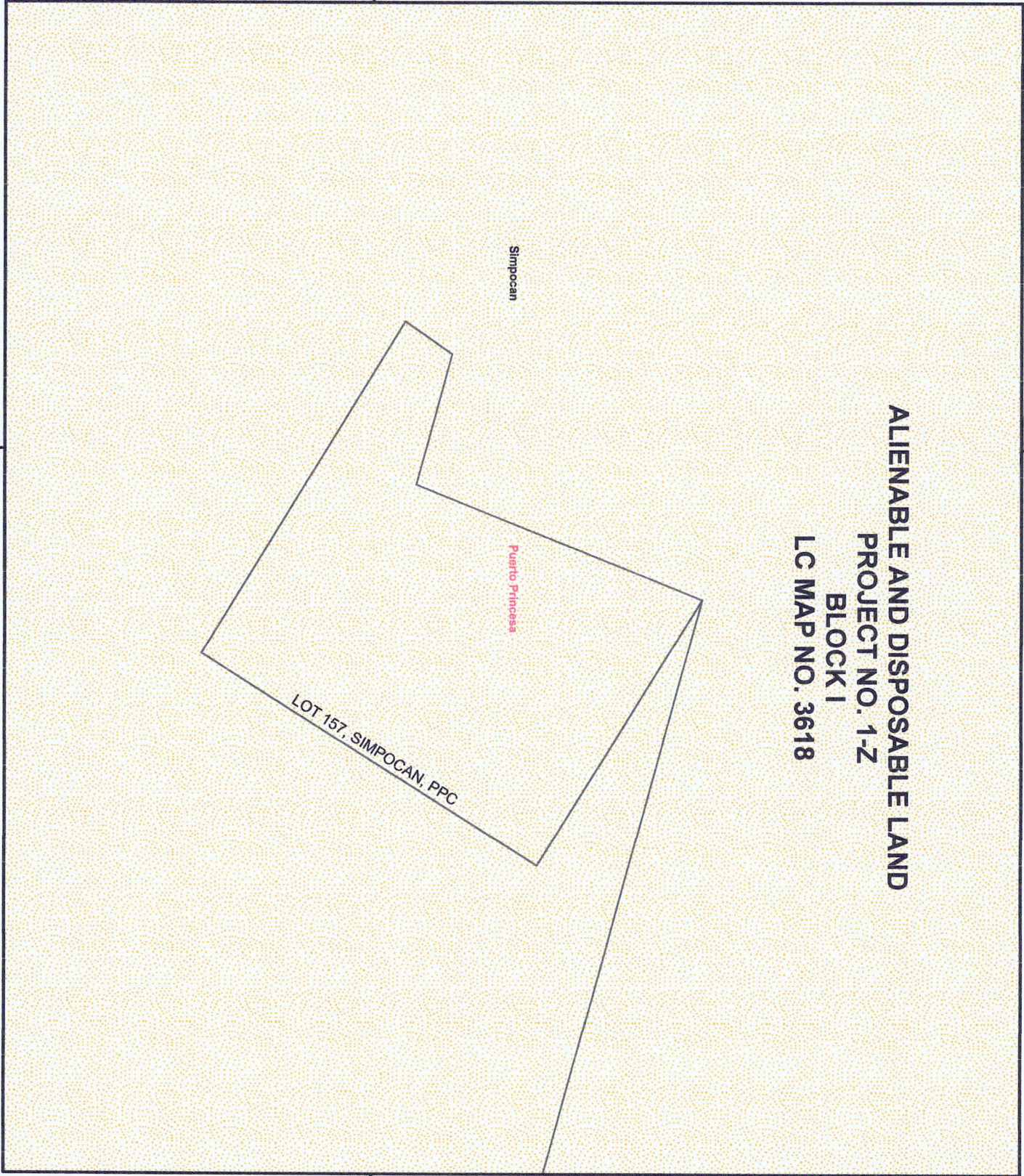
Checked/Verified by:


DONNA BELLE E. LUENGO
Engr. II/Chief, Surveys and Mapping Unit

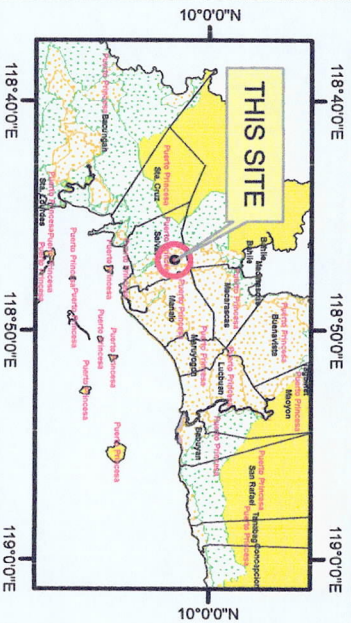
Note:
Reference used was based on the rectified LC map
provided and projected by the Regional Office


FELIZARDO B. CAYATOC
PENRO

DENR-PALAWAN
PENRO-RECORDS
RELEASED
By 
Date: 22 MAR 2023 CN 23-751



**ALIENABLE AND DISPOSABLE LAND
PROJECT NO. 1-Z
BLOCK I
LC MAP NO. 3618**



MAP SHOWING

THE RELATIVE LOCATION OF LOT 157
FOR LC CERTIFICATION APPLIED BY

Located at Brgy. Simpocan
City of Puerto Princesa
Province of Palawan

Coordinate System: UTM
Projection: Transverse Mercator
Datum: Luzon 1911

SCALE 1:2000

Legend

LC STATUS

	Alienable & Disposable		Communal Forest
	No Data		Forestland
	UPF		



Republic of the Philippines
Department of Environment and Natural Resources
MIMAROPA Region
PROVINCIAL ENVIRONMENT AND NATURAL RESOURCES OFFICE
Province of Palawan
Bgy. Sta. Monica, Puerto Princesa City
Telfax No. (048) 434-8791; Email Add: penropalawan@denr.gov.ph

CERTIFICATION

TO WHOM IT MAY CONCERN:

THIS IS TO CERTIFY that based on available records, the tract of land in Barangay Simpocan, City of Puerto Princesa, Province of Palawan, containing an area of (4,000) Square Meters, identified as **Lot 156, GSS-04-000224-D** was verified falls within **ALIENABLE AND DISPOSABLE LAND** per LC Map No. 3618, Project No. I-Z, Block I certified on August 31, 2004.

Issued this 21st day of March, 2023 at DENR PENRO, Sta. Monica, Puerto Princesa City.

Checked/Verified by:


DONNA BELLE E. LUENGO
Engr. II/Chief, Surveys and Mapping Unit

Note:
Reference used was based on the rectified LC map
provided and projected by the Regional Office


FELIZARDO B. CAYATOC
PENRO

**DENR-PALAWAN
PENRO-RECORDS
RELEASED**

By 
Date 2 MAR 2023 CN 23-751



Republic of the Philippines
Department of Environment and Natural Resources
MIMAROPA Region
PROVINCIAL ENVIRONMENT AND NATURAL RESOURCES OFFICE
Province of Palawan
Bgy. Sta. Monica, Puerto Princesa City
Telfax No. (048) 434-8791; Email Add: penropalawan@denr.gov.ph

CERTIFICATION


TO WHOM IT MAY CONCERN:

THIS IS TO CERTIFY that based on available records, the tract of land in Barangay Simpocan, City of Puerto Princesa, Province of Palawan, containing an area of (4,000) Square Meters, identified as **Lot 156, GSS-04-000224-D** was verified falls within **ALIENABLE AND DISPOSABLE LAND** per LC Map No. 3618, Project No. I-Z, Block I certified on August 31, 2004.


Issued this 21st day of March, 2023 at DENR PENRO, Sta. Monica, Puerto Princesa City.

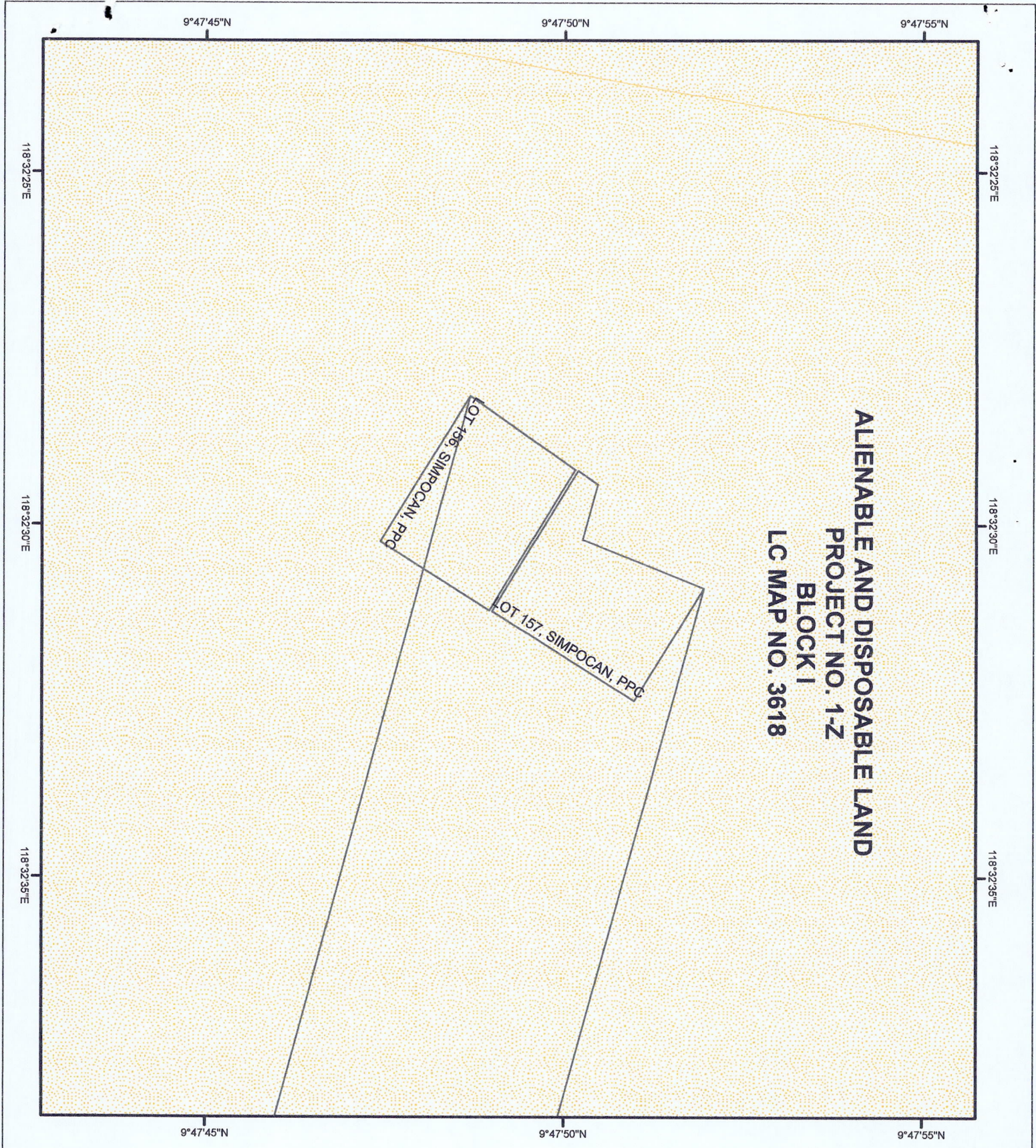
Checked/Verified by:

DONNA BELLE E. LUENGO
Engr. II/Chief, Surveys and Mapping Unit

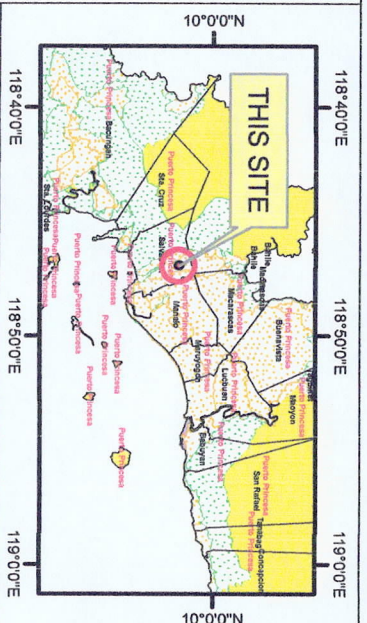

FELIZARDO B. CAYATOC
PENRO

Note:
Reference used was based on the rectified LC map
provided and projected by the Regional Office

DENR-PALAWAN
PENRO-RECORDS
RELEASED
By 
Date: 22 MAR 2023 CN 22-751



ALIENABLE AND DISPOSABLE LAND
PROJECT NO. 1-Z
BLOCK I
LC MAP NO. 3618



LOCATION MAP **SCALE 1:700,000**



MAP SHOWING

**THE RELATIVE LOCATION OF LOT 156
FOR LC CERTIFICATION APPLIED BY**

**Located at Brgy. Simpocan
City of Puerto Princesa
Province of Palawan**

**Coordinate System: UTM
Projection: Transverse Mercator
Datum: Luzon 1911**

SCALE 1:2000

Legend

LC STATUS

	Alienable & Disposable		Communal Forest
	No Data		Forestland
	UPF		



Republic of the Philippines
Department of Environment and Natural Resources
MIMAROPA Region
PROVINCIAL ENVIRONMENT AND NATURAL RESOURCES OFFICE
Province of Palawan
Bgy. Sta. Monica, Puerto Princesa City
Telfax No. (048) 434-8791; Email Add: penropalawan@denr.gov.ph

CERTIFICATION

TO WHOM IT MAY CONCERN:

THIS IS TO CERTIFY that based on available records, the tract of land in Barangay Simpocan, City of Puerto Princesa, Province of Palawan, containing an area of (4,000) Square Meters, identified as **Lot 155, GSS-04-000224-D** was verified falls within **ALIENABLE AND DISPOSABLE LAND** per LC Map No. 3618, Project No. I-Z, Block I certified on August 31, 2004.


Issued this 21st day of March, 2023 at DENR PENRO, Sta. Monica, Puerto Princesa City.

Checked/Verified by:


DONNA BELLE E. LUENGO
Engr. II/Chief, Surveys and Mapping Unit


FELIZARDO B. CAYATOC
PENRO

Note:
Reference used was based on the rectified LC map
provided and projected by the Regional Office

DENR-PALAWAN
PENRO-RECORDS
RELEASED
By 
Date: 22 MAR 2023 CN 23-751



Republic of the Philippines
Department of Environment and Natural Resources
MIMAROPA Region
PROVINCIAL ENVIRONMENT AND NATURAL RESOURCES OFFICE
Province of Palawan
Bgy. Sta. Monica, Puerto Princesa City
Telfax No. (048) 434-8791; Email Add: penropalawan@denr.gov.ph

CERTIFICATION

TO WHOM IT MAY CONCERN:

THIS IS TO CERTIFY that based on available records, the tract of land in Barangay Simpocan, City of Puerto Princesa, Province of Palawan, containing an area of (4,000) Square Meters, identified as **Lot 155, GSS-04-000224-D** was verified falls within **ALIENABLE AND DISPOSABLE LAND** per LC Map No. 3618, Project No. I-Z, Block I certified on August 31, 2004.

Issued this 21st day of March, 2023 at DENR PENRO, Sta. Monica, Puerto Princesa City.

Checked/Verified by:

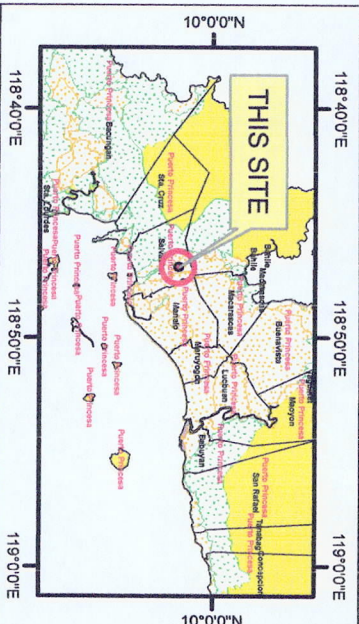
DONNA BELLE E. LUENGO
Engr. II/Chief, Surveys and Mapping Unit

FELIZARDO B. CAYATOC
PENRO

Note:
Reference used was based on the rectified LC map
provided and projected by the Regional Office

DENR-PALAWAN
PENRO-RECORDS
RELEASED
By
Date: 22 MAR 2023 23-751

ALIENABLE AND DISPOSABLE LAND
PROJECT NO. 1-Z
BLOCK I
LC MAP NO. 3618



LOCATION MAP SCALE 1:700,000

MAP SHOWING

THE RELATIVE LOCATION OF LOT 155
FOR LC CERTIFICATION APPLIED BY

Located at Brgy. Simpocan
City of Puerto Princesa
Province of Palawan

Coordinate System: UTM
Projection: Transverse Mercator
Datum: Luzon 1911

SCALE 1:2000

Legend

LC STATUS		
Alienable & Disposable		Communal Forest
No Data		Forestland
UPF		



Republic of the Philippines
Department of Environment and Natural Resources
MIMAROPA Region
PROVINCIAL ENVIRONMENT AND NATURAL RESOURCES OFFICE
Province of Palawan
Bgy. Sta. Monica, Puerto Princesa City
Telfax No. (048) 434-8791; Email Add: penropalawan@denr.gov.ph

CERTIFICATION

TO WHOM IT MAY CONCERN:

THIS IS TO CERTIFY that based on available records, the tract of land in Barangay Simpocan, City of Puerto Princesa, Province of Palawan, containing an area of (4,000) Square Meters, identified as **Lot 149, GSS-04-000224-D** was verified falls within **ALIENABLE AND DISPOSABLE LAND** per LC Map No. 3618, Project No. I-Z, Block I certified on August 31, 2004.

Issued this 21st day of March, 2023 at DENR PENRO, Sta. Monica, Puerto Princesa City.

Checked/Verified by:

DONNA BELLE E. LUENGO
Engr. II/Chief, Surveys and Mapping Unit

FELIZARDO B. CAYATOC
PENRO

Note:
Reference used was based on the rectified LC map
provided and projected by the Regional Office

DENR-PALAWAN
PENRO-RECORDS
RELEASED
By
Date: 22 MAR 2023 23-757



Republic of the Philippines
Department of Environment and Natural Resources
MIMAROPA Region
PROVINCIAL ENVIRONMENT AND NATURAL RESOURCES OFFICE
Province of Palawan
Bgy. Sta. Monica, Puerto Princesa City
Telfax No. (048) 434-8791; Email Add: penropalawan@denr.gov.ph

CERTIFICATION

TO WHOM IT MAY CONCERN:

THIS IS TO CERTIFY that based on available records, the tract of land in Barangay Simpocan, City of Puerto Princesa, Province of Palawan, containing an area of (4,000) Square Meters, identified as **Lot 149, GSS-04-000224-D** was verified falls within **ALIENABLE AND DISPOSABLE LAND** per LC Map No. 3618, Project No. I-Z, Block I certified on August 31, 2004.

Issued this 21st day of March, 2023 at DENR PENRO, Sta. Monica, Puerto Princesa City.

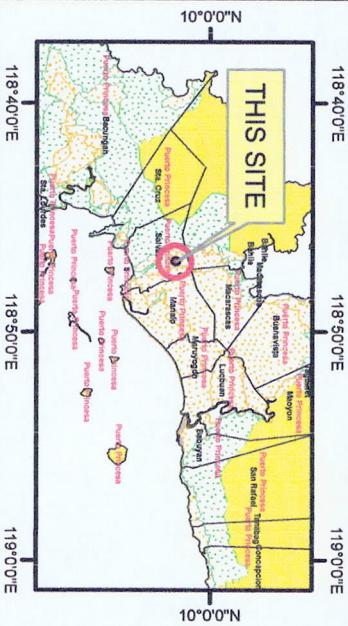
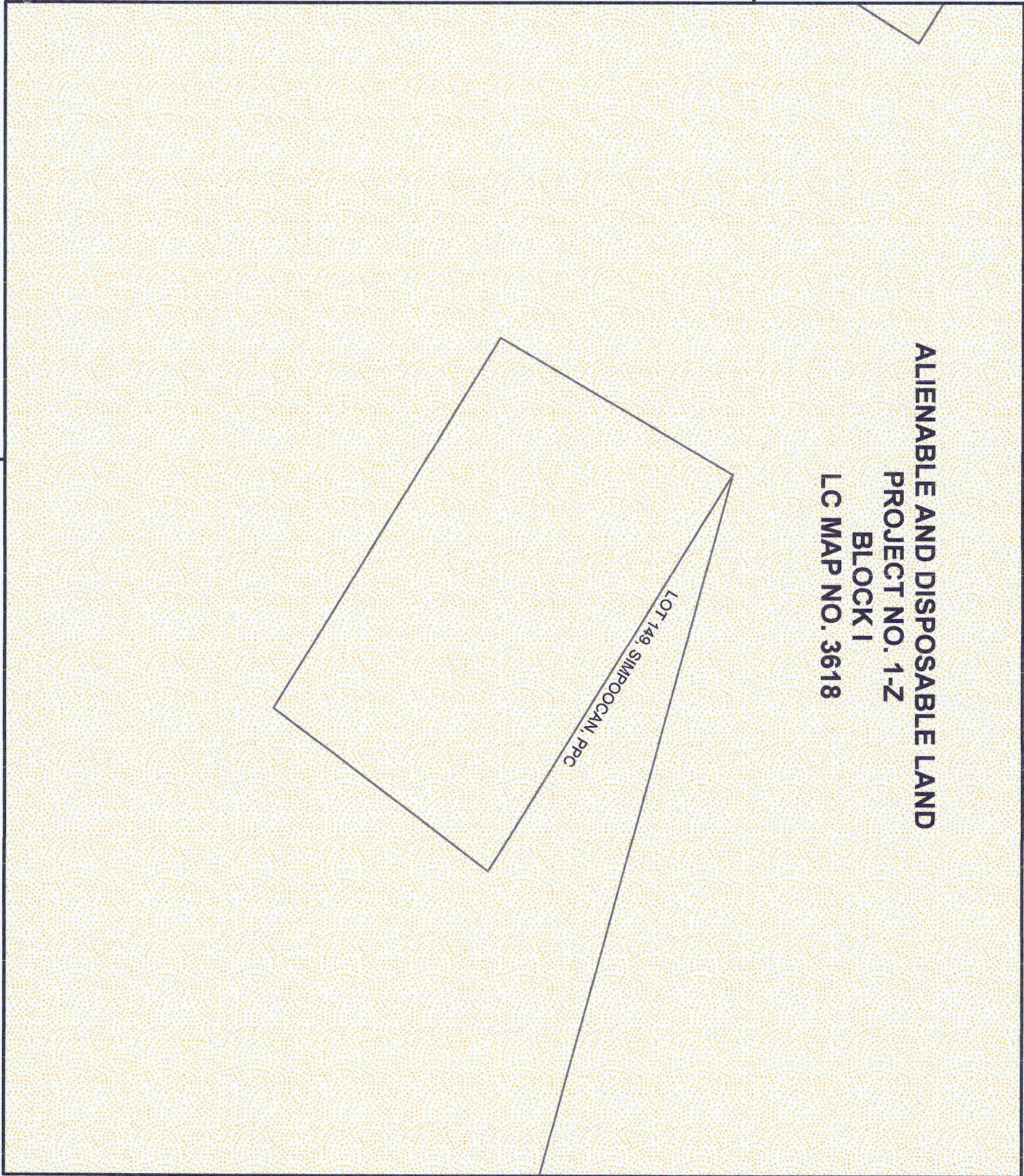
Checked/Verified by:

DONNA BELLE E. LUENGO
Engr. II/Chief, Surveys and Mapping Unit

FELIZARDO B. CAYATOC
PENRO

Note:
Reference used was based on the rectified LC map
provided and projected by the Regional Office

DENR-PALAWAN
PENRO-RECORDS
RELEASED
By
Date: 22 MAR 2023 23-751



LOCATION MAP SCALE 1:700,000



MAP SHOWING

THE RELATIVE LOCATION OF LOT 149
FOR LC CERTIFICATION APPLIED BY

Located at Brgy. Simpocan
City of Puerto Princesa
Province of Palawan

Coordinate System: UTM
Projection: Transverse Mercator
Datum: Luzon 1911

SCALE 1:2000

Legend

LC STATUS

	Alienable & Disposable		Communal Forest
	No Data		Forestland
	UPF		



Republic of the Philippines
Department of Environment and Natural Resources
MIMAROPA Region
PROVINCIAL ENVIRONMENT AND NATURAL RESOURCES OFFICE
Province of Palawan
Bgy. Sta. Monica, Puerto Princesa City
Telfax No. (048) 434-8791; Email Add: penropalawan@denr.gov.ph


CERTIFICATION

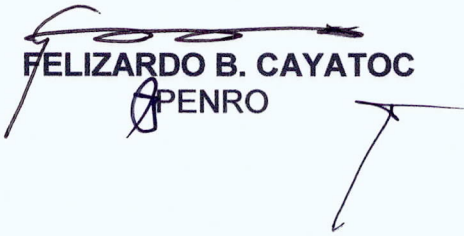
TO WHOM IT MAY CONCERN:

THIS IS TO CERTIFY that based on available records, the tract of land in Barangay Buenavista, City of Puerto Princesa, Province of Palawan, containing an area of (41,710) Square Meters, identified as **Lot 197, GSS-04-000189** was verified falls within **ALIENABLE AND DISPOSABLE LAND** per LC Map No. 2717, Project No. I-x, certified on October 7, 1971.



Issued this 21st day of March, 2023 at DENR PENRO, Sta. Monica, Puerto Princesa City.

Checked/Verified by:


DONNA BELLE E. LUENGO
Engr. II/Chief, Surveys and Mapping Unit


FELIZARDO B. CAYATOC
PENRO

Note:
Reference used was based on the rectified LC map
provided and projected by the Regional Office

DENR-PALAWAN
PENRO-RECORDS
RELEASED
By 
Date: 22 MAR 2023  22-751



Republic of the Philippines
Department of Environment and Natural Resources
MIMAROPA Region
PROVINCIAL ENVIRONMENT AND NATURAL RESOURCES OFFICE
Province of Palawan
Bgy. Sta. Monica, Puerto Princesa City
Telfax No. (048) 434-8791; Email Add: penropalawan@denr.gov.ph

CERTIFICATION

TO WHOM IT MAY CONCERN:

THIS IS TO CERTIFY that based on available records, the tract of land in Barangay Buenavista, City of Puerto Princesa, Province of Palawan, containing an area of (41,710) Square Meters, identified as **Lot 197, GSS-04-000189** was verified falls within **ALIENABLE AND DISPOSABLE LAND** per LC Map No. 2717, Project No. I-x, certified on October 7, 1971.

Issued this 21st day of March, 2023 at DENR PENRO, Sta. Monica, Puerto Princesa City.

Checked/Verified by:

DONNA BELLE E. LUENGO
Engr. II/Chief, Surveys and Mapping Unit

FELIZARDO B. CAYATOC
PENRO

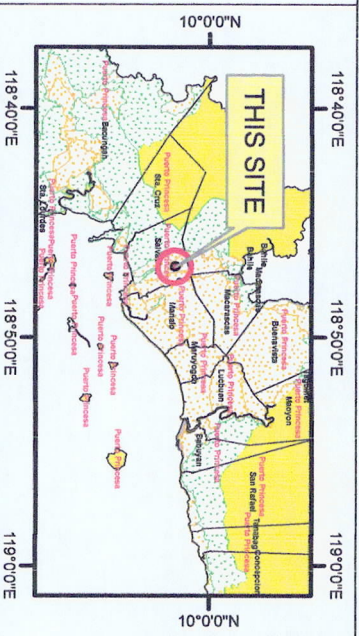
Note:
Reference used was based on the rectified LC map
provided and projected by the Regional Office

DENR-PALAWAN
PENRO-RECORDS
RELEASED
By
Date: 22 MAR 2023 23-751

ALIENABLE AND DISPOSABLE LAND
PROJECT NO. 1-X
LC MAP NO. 2717

Buнависта
Puerto Princesa

LOT 197, BUENAVISTA, PPC



LOCATION MAP SCALE 1:700,000



MAP SHOWING

THE RELATIVE LOCATION OF LOT 197
FOR LC CERTIFICATION APPLIED BY

Located at Brgy. Buenavista
City of Puerto Princesa
Province of Palawan

Coordinate System: UTM
Projection: Transverse Mercator
Datum: Luzon 1911

SCALE 1:2000

Legend

LC STATUS

	Alienable & Disposable		Communal Forest
	No Data		Forestland
	UPF		



Republic of the Philippines
Department of Environment and Natural Resources
MIMAROPA Region
PROVINCIAL ENVIRONMENT AND NATURAL RESOURCES OFFICE
Province of Palawan
Bgy. Sta. Monica, Puerto Princesa City
Telfax No. (048) 434-8791; Email Add: penropalawan@denr.gov.ph

CERTIFICATION


TO WHOM IT MAY CONCERN:

THIS IS TO CERTIFY that based on available records, the tract of land in Barangay New Panggangan, City of Puerto Princesa, Province of Palawan, containing an area of (659) Square Meters, identified as **Lot 20366, CAD 800-D** was verified falls within **ALIENABLE AND DISPOSABLE LAND** per LC Map No. 2598, Project No. I-T, Block XV certified on July 28, 1967.


Issued this 21st day of March, 2023 at DENR PENRO, Sta. Monica, Puerto Princesa City.

Checked/Verified by:


DONNA BELLE E. LUENGO
Engr. II/Chief, Surveys and Mapping Unit


FELIZARDO B. CAYATOC
PENRO

Note:
Reference used was based on the rectified LC map
provided and projected by the Regional Office

DENR-PALAWAN
PENRO-RECORDS
RELEASED
By: 
Date: 22 MAR 2023 GN 23-751



Republic of the Philippines
Department of Environment and Natural Resources
MIMAROPA Region
PROVINCIAL ENVIRONMENT AND NATURAL RESOURCES OFFICE
Province of Palawan
Bgy. Sta. Monica, Puerto Princesa City
Telfax No. (048) 434-8791; Email Add: penropalawan@denr.gov.ph

CERTIFICATION

TO WHOM IT MAY CONCERN:

THIS IS TO CERTIFY that based on available records, the tract of land in Barangay New Panggangan, City of Puerto Princesa, Province of Palawan, containing an area of (659) Square Meters, identified as **Lot 20366, CAD 800-D** was verified falls within **ALIENABLE AND DISPOSABLE LAND** per LC Map No. 2598, Project No. I-T, Block XV certified on July 28, 1967.

Issued this 21st day of March, 2023 at DENR PENRO, Sta. Monica, Puerto Princesa City.

Checked/Verified by:

DONNA BELLE E. LUENGO
Engr. II/Chief, Surveys and Mapping Unit

Note:
Reference used was based on the rectified LC map
provided and projected by the Regional Office

FELIZARDO B. CAYATOC
PENRO

DENR-PALAWAN
PENRO-RECORDS
RELEASED
By
Date: 22 MAR 2023 23-751

10°16'35"N

118°57'35"E

ALIENABLE AND DISPOSABLE LAND
PROJECT NO. 1-T
BLOCK XV
LC MAP NO. 2598

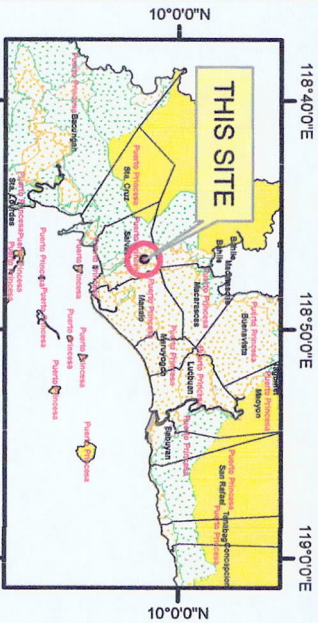
New Pangangan

Puerto Princesa

LOT 20366, NEW PANGANGAN, PPC

118°57'35"E

10°16'35"N



LOCATION MAP SCALE 1:700,000



MAP SHOWING

THE RELATIVE LOCATION OF LOT 20366
FOR LC CERTIFICATION APPLIED BY

Located at Brgy. New Pangangan
City of Puerto Princesa
Province of Palawan

Coordinate System: UTM
Projection: Transverse Mercator
Datum: Luzon 1911

SCALE 1:2000

Legend

LC STATUS

	Alienable & Disposable		Communal Forest
	No Data		Forestland
	UPF		



Republic of the Philippines
Department of Environment and Natural Resources
MIMAROPA Region
PROVINCIAL ENVIRONMENT AND NATURAL RESOURCES OFFICE
Province of Palawan
Bgy. Sta. Monica, Puerto Princesa City
Telfax No. (048) 434-8791; Email Add: penropalawan@denr.gov.ph

CERTIFICATION

TO WHOM IT MAY CONCERN:

THIS IS TO CERTIFY that based on available records, the tract of land in Barangay Simpocan, City of Puerto Princesa, Province of Palawan, containing an area of (18,672) Square Meters, identified as **Lot 224, gss-04000224** was verified falls within **ALIENABLE AND DISPOSABLE LAND** per LC Map No. 3618, Project No. I-Z, Block I certified on August 31, 2004.


Issued this 21st day of March, 2023 at DENR PENRO, Sta. Monica, Puerto Princesa City.


Checked/Verified by:


DONNA BELLE E. LUENGO
Engr. II/Chief, Surveys and Mapping Unit

Note:

Reference used was based on the rectified LC map provided and projected by the Regional Office


FELIZARDO B. CAYATOC
PENRO

DENR-PALAWAN
PENRO-RECORDS
RELEASED
By: 
Date: 22 MAR 2023 CN 23-751



Republic of the Philippines
Department of Environment and Natural Resources
MIMAROPA Region
PROVINCIAL ENVIRONMENT AND NATURAL RESOURCES OFFICE
Province of Palawan
Bgy. Sta. Monica, Puerto Princesa City
Telfax No. (048) 434-8791; Email Add: penropalawan@denr.gov.ph

CERTIFICATION


TO WHOM IT MAY CONCERN:

THIS IS TO CERTIFY that based on available records, the tract of land in Barangay Simpocan, City of Puerto Princesa, Province of Palawan, containing an area of (18,672) Square Meters, identified as **Lot 224, gss-04000224** was verified falls within **ALIENABLE AND DISPOSABLE LAND** per LC Map No. 3618, Project No. I-Z, Block I certified on August 31, 2004.


Issued this 21st day of March, 2023 at DENR PENRO, Sta. Monica, Puerto Princesa City.

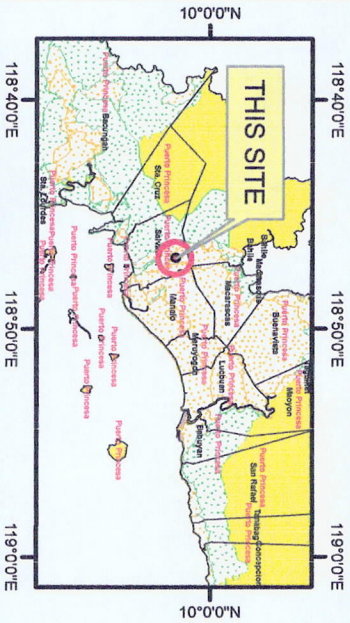
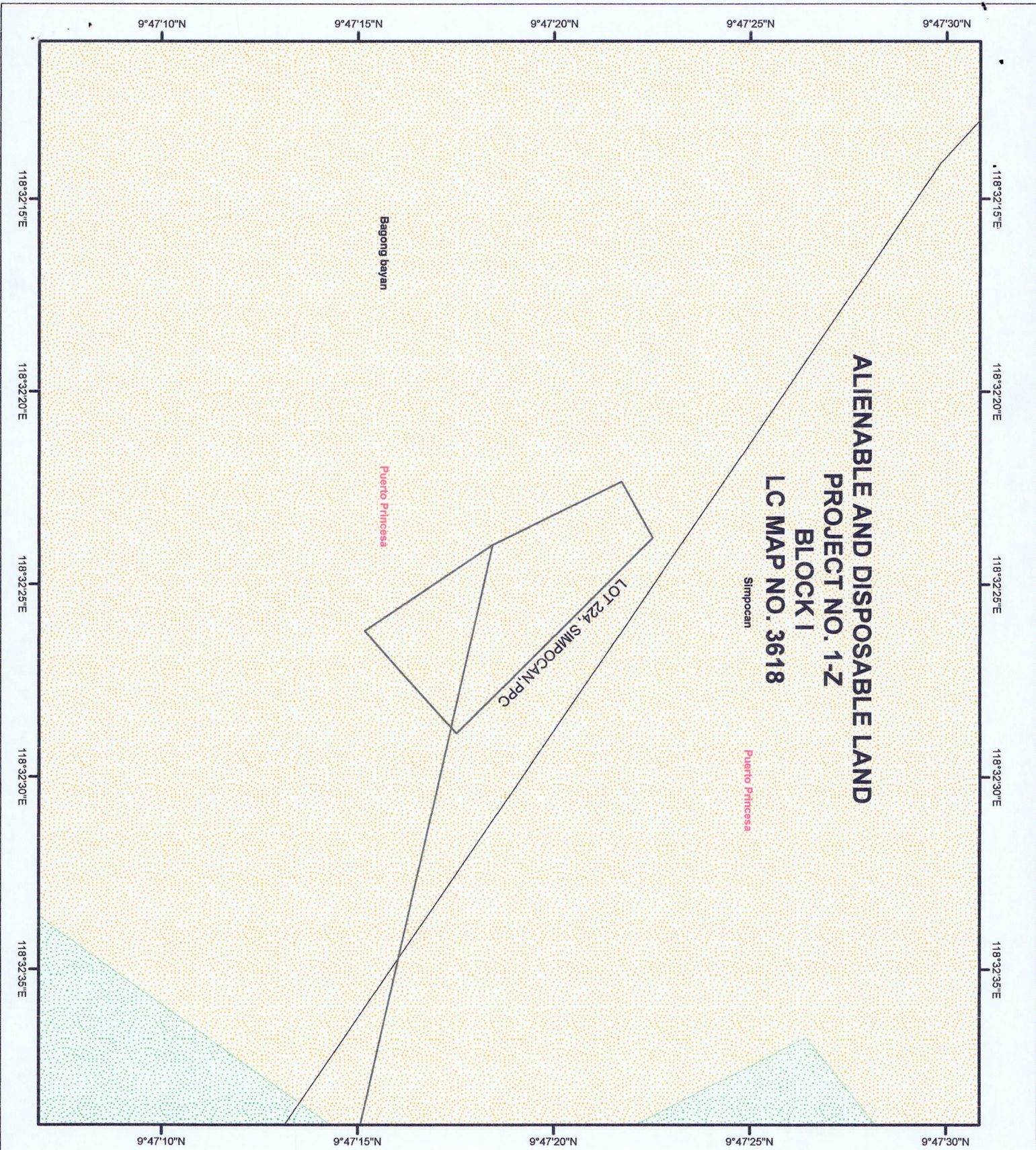
Checked/Verified by:


DONNA BELLE E. LUENGO
Engr. II/Chief, Surveys and Mapping Unit


FELIZARDO B. CAYATOC
PENRO

Note:
Reference used was based on the rectified LC map
provided and projected by the Regional Office

**DENR-PALAWAN
PENRO-RECORDS
RELEASED**
By 
Date: 22 MAR 2023 SN 73-751



LOCATION MAP SCALE 1:700,000



MAP SHOWING

THE RELATIVE LOCATION OF LOT 224
FOR LC CERTIFICATION APPLIED BY

Located at Brgy. Simpocan
City of Puerto Princesa
Province of Palawan

Coordinate System: UTM
Projection: Transverse Mercator
Datum: Luzon 1911

SCALE 1:2000

Legend

LC STATUS

- Alienable & Disposable
- No Data
- UPF
- Communal Forest
- Forestland



Republic of the Philippines
Department of Environment and Natural Resources
MIMAROPA Region
PROVINCIAL ENVIRONMENT AND NATURAL RESOURCES OFFICE
Province of Palawan
Bgy. Sta. Monica, Puerto Princesa City
Telfax No. (048) 434-8791; Email Add: penropalawan@denr.gov.ph


CERTIFICATION

TO WHOM IT MAY CONCERN:


THIS IS TO CERTIFY that based on available records, the tract of land in Barangay Salvacion, City of Puerto Princesa, Province of Palawan, containing an area of (60,569.56) Square Meters, identified as **Lot 924, PLS 110-A** was verified falls within **ALIENABLE AND DISPOSABLE LAND** per LC Map No. 1246, Project No. I-E, Block II certified on January 15, 1936.

Issued this 21st day of March, 2023 at DENR PENRO, Sta. Monica, Puerto Princesa City.

Checked/Verified by:


DONNA BELLE E. LUENGO
Engr. II/Chief, Surveys and Mapping Unit

Note:
Reference used was based on the rectified LC map
provided and projected by the Regional Office


FELIZARDO B. CAYATOC
PENRO

DENR-PALAWAN
PENRO-RECORDS
RELEASED
By 
Date: 22 MAR 2023 CN 23-751



Republic of the Philippines
Department of Environment and Natural Resources
MIMAROPA Region
PROVINCIAL ENVIRONMENT AND NATURAL RESOURCES OFFICE
Province of Palawan
Bgy. Sta. Monica, Puerto Princesa City
Telfax No. (048) 434-8791; Email Add: penropalawan@denr.gov.ph

CERTIFICATION

TO WHOM IT MAY CONCERN:


THIS IS TO CERTIFY that based on available records, the tract of land in Barangay Salvacion, City of Puerto Princesa, Province of Palawan, containing an area of (60,569.56) Square Meters, identified as **Lot 924, PLS 110-A** was verified falls within **ALIENABLE AND DISPOSABLE LAND** per LC Map No. 1246, Project No. I-E, Block II certified on January 15, 1936.


Issued this 21st day of March, 2023 at DENR PENRO, Sta. Monica, Puerto Princesa City.

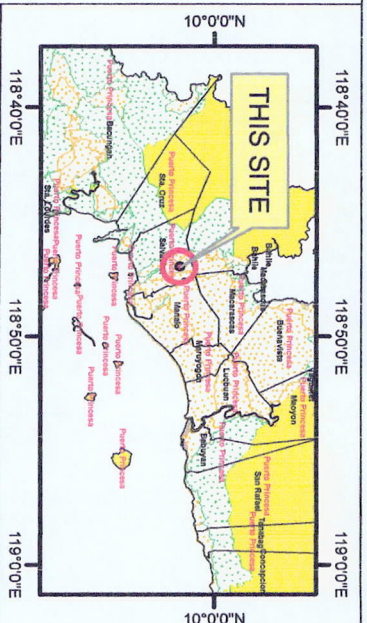
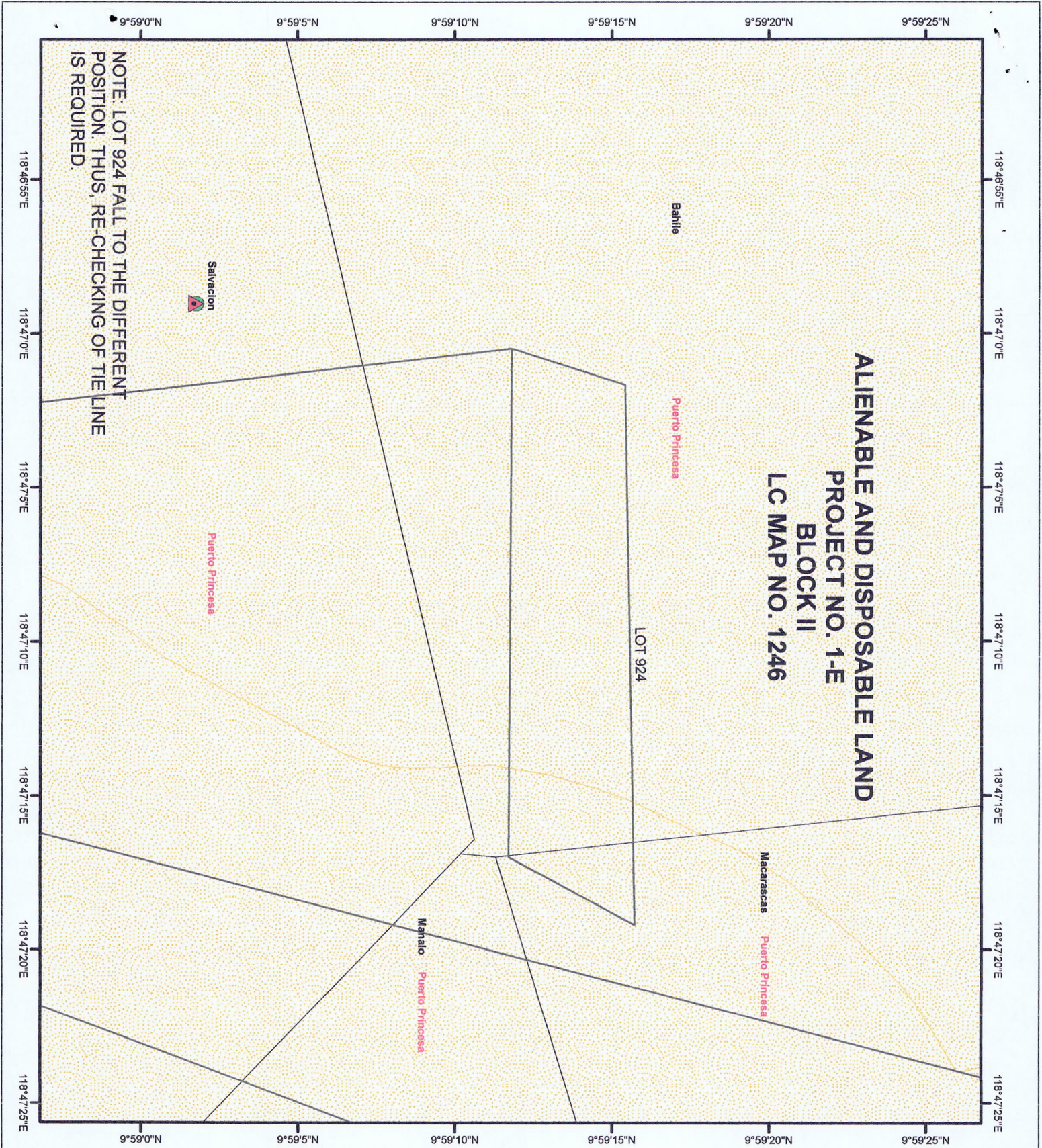
Checked/Verified by:


DONNA BELLE E. LUENGO
Engr. II/Chief, Surveys and Mapping Unit

Note:
Reference used was based on the rectified LC map
provided and projected by the Regional Office


FELIZARDO B. CAYATOC
PENRO

**DENR-PALAWAN
PENRO-RECORDS
RELEASED**
By 22 MAR 2023 
Date: 23-751 CN



LOCATION MAP SCALE 1:700,000



MAP SHOWING

THE RELATIVE LOCATION OF LOT 924
FOR LC CERTIFICATION APPLIED BY

Located at Brgy. Salvacion
City of Puerto Princesa
Province of Palawan

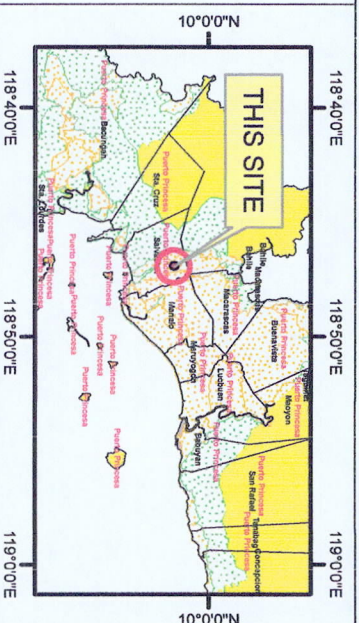
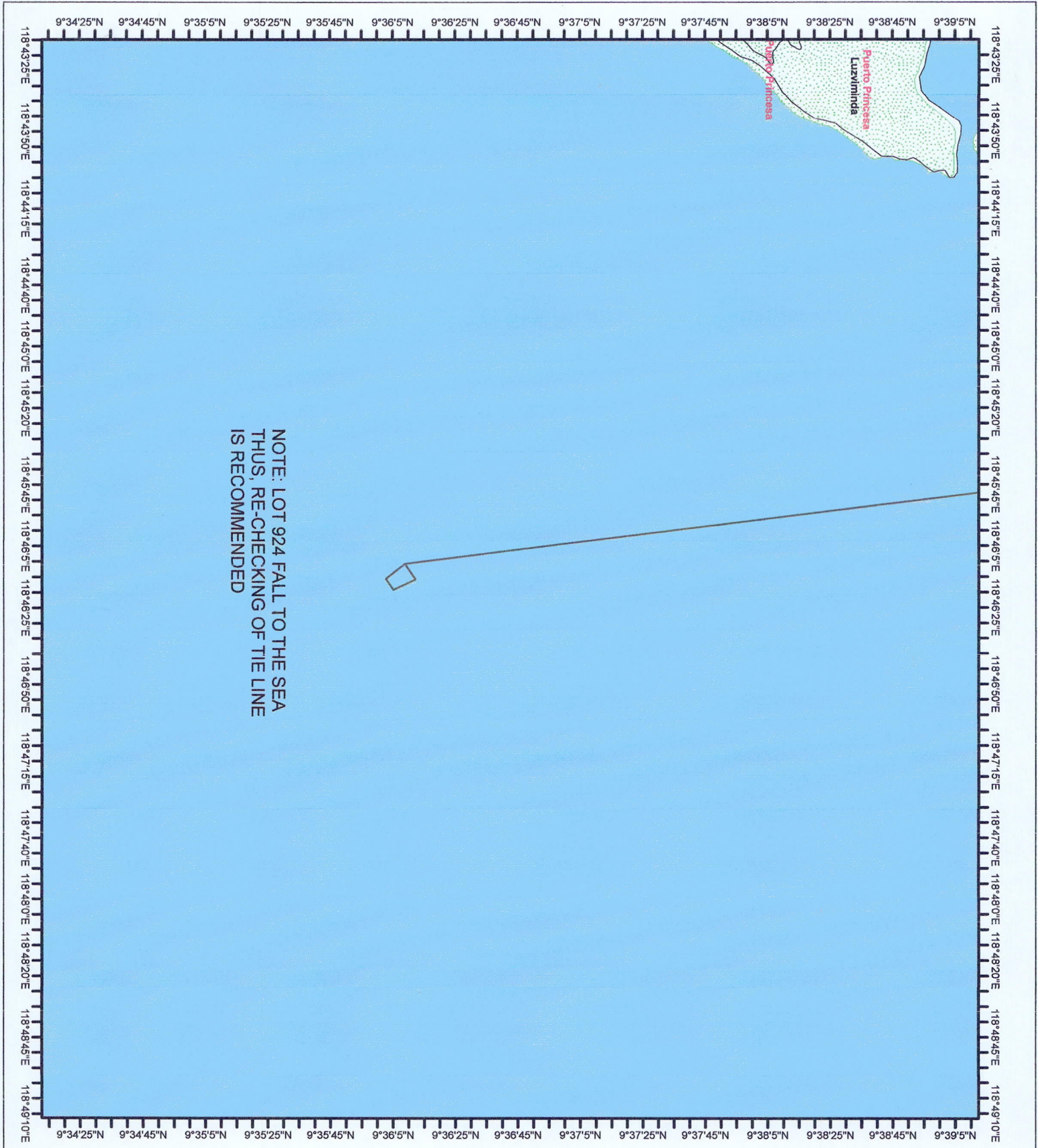
Coordinate System: UTM
Projection: Transverse Mercator
Datum: Luzon 1911

SCALE 1:2000

Legend

LC STATUS

- Alienable & Disposable
- No Data
- UPF
- Communal Forest
- Forestland



LOCATION MAP SCALE 1:700,000



MAP SHOWING

THE RELATIVE LOCATION OF LOT 15553
FOR LC CERTIFICATION APPLIED BY

Located at Brgy. Manalo
City of Puerto Princesa
Province of Palawan

Coordinate System: UTM
Projection: Transverse Mercator
Datum: Luzon 1911

SCALE 1:2000

Legend

LC STATUS

	Alienable & Disposable		Communal Forest
	No Data		UPF



Republic of the Philippines
Department of Environment and Natural Resources
MIMAROPA Region
PROVINCIAL ENVIRONMENT AND NATURAL RESOURCES OFFICE
Province of Palawan
Bgy. Sta. Monica, Puerto Princesa City
Telfax No. (048) 434-8791; Email Add: penropalawan@denr.gov.ph

CERTIFICATION


TO WHOM IT MAY CONCERN:

THIS IS TO CERTIFY that based on available records, the tract of land in Barangay Cabigaan, Municipality of Aborlan, Province of Palawan, containing an area of (57,527.3) Square Meters, identified as **Lot 2939, CAD 799-D** was verified falls within **FORESTLAND** per LC Map No. 1852, Project No. IO-B, Block A certified on May 5, 1955.


Issued this 21st day of March, 2023 at DENR PENRO, Sta. Monica, Puerto Princesa City.

Checked/Verified by:


DONNA BELLE E. LUENGO
Engr. II/Chief, Surveys and Mapping Unit


FELIZARDO B. CAYATOC
PENRO

Note:
Reference used was based on the rectified LC map
provided and projected by the Regional Office

DENR-PALAWAN
PENRO-RECORDS
RELEASED
By: 
Date: 22 MAR 2023 23-781



Republic of the Philippines
Department of Environment and Natural Resources
MIMAROPA Region
PROVINCIAL ENVIRONMENT AND NATURAL RESOURCES OFFICE
Province of Palawan
Bgy. Sta. Monica, Puerto Princesa City
Telfax No. (048) 434-8791; Email Add: penropalawan@denr.gov.ph

CERTIFICATION

TO WHOM IT MAY CONCERN:

THIS IS TO CERTIFY that based on available records, the tract of land in Barangay Cabigaan, Municipality of Aborlan, Province of Palawan, containing an area of (57,527.3) Square Meters, identified as **Lot 2939, CAD 799-D** was verified falls within **FORESTLAND** per LC Map No. 1852, Project No. IO-B, Block A certified on May 5, 1955.

Issued this 21st day of March, 2023 at DENR PENRO, Sta. Monica, Puerto Princesa City.

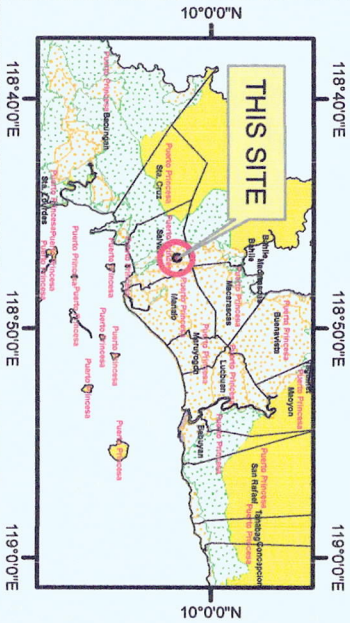

Checked/Verified by:

DONNA BELLE E. LUENGO
Engr. II/Chief, Surveys and Mapping Unit

FELIZARDO B. CAYATOC
PENRO

Note:
Reference used was based on the rectified LC map
provided and projected by the Regional Office

DENR-PALAWAN
PENRO-RECORDS
RELEASED
By
Date: 22 MAR 2023 23-751



LOCATION MAP SCALE 1:700,000



MAP SHOWING

THE RELATIVE LOCATION OF LOT 2939
FOR LC CERTIFICATION APPLIED BY

Located at Brgy. Cabigaan
Municipality of Aborlan
Province of Palawan

Coordinate System: UTM
Projection: Transverse Mercator
Datum: Luzon 1911

SCALE 1:2000

Legend

LC STATUS

- Alienable & Disposable
- No Data
- UPF
- Communal Forest
- Forestland



Republic of the Philippines
Department of Environment and Natural Resources
MIMAROPA Region
COMMUNITY ENVIRONMENT AND NATURAL RESOURCES OFFICE

March 17, 2023

MEMORANDUM

TO : The Regional Executive Director
DENR- MIMAROPA Region
1515 L & S Bldg., Roxas Blvd.,
Ermita, Manila

**DENR PENRO
PALAWAN RECORDS
RECEIVED**

BY: [Signature]
DATE: 03-17-2023 EN 232421

THRU : The Provincial Environment and
Natural Resources Officer

FROM : The OIC Community Environment
and Natural Resources

**SUBJECT : REQUEST FOR CONFIRMATION OF LAND CLASSIFICATION
STATUS REGARDING LOTS WITHIN THE JURISDICTION OF
CENRO PUERTO PRINCISA CITY**

Herewith for clearance confirming Land Classification (LC) status regarding subject lots within CENRO PPC, jurisdiction pursuant to DMC 2019-10, the following list of lot numbers.

Number	Lot Number	Survey Number	Area Square Meters	Barangay	Status
1.	6	Sgs-04-001004-D	900	Macarascas	A/D
2.	13189	Cad 800-D	40,826	Salvacion	A/D
3.	8	Gss-04-000126-D	29,676	Buenavista	A/D
4.	29374-A	Csd-04-032717-D	391	Sta. Lourdes	A/D
5.	29374-C	Csd-04-032717-D	390	Sta. Lourdes	A/D
6.	157	Gss-04-000224	4,000	Simpocan	A/D
7.	156	Gss-04-000224	4,000	Simpocan	A/D
8.	155	Gss-04-000224	4,000	Simpocan	A/D
9.	149	Gss-04-000224	4,000	Simpocan	A/D
10.	197	Gss-04-000189	41,710	Buenavista	A/D
11.	20366	Cad 800-D	659	New Pangangan	A/D
12.	155	Gss-04-000224	4,000	Simpocan	A/D
13.	224	Gss-04-000224	18,672	Simpocan	A/D
14.	924	Pls-110-A	60,569.56	Salvacion	A/D
15.	15553	Cad 800-D	37,514	Manalo	A/D
16.	2939	Cad 799-D	57,527.3	Cabigaan	A/D

Attached in support hereof as required by the Survey and Mapping Division (SMD) are the V-37, Sketch Map, Certification from this office.

For information, record.

PEDRO A. VELASCO
OIC-CENRO

DENR MIMAROPA REGION
OFFICE OF THE REGIONAL EXECUTIVE DIRECTOR
CENRO PUERTO PRINCISA CITY

RELEASED

NO. 155

DATE: 3-17-23

BY: [Signature]

South National Highway, Bgy. Sta. Monica, Puerto Princesa City
Email Address: cenroppchuc@yahoo.com
Tel Fax No.: (048) 433-0660



Republic of the Philippines
Department of Environment and Natural Resources
MIMAROPA Region
**COMMUNITY ENVIRONMENT AND NATURAL RESOURCES
OFFICE**

CERTIFICATION

TO WHOM IT MAY CONCERN:

THIS IS TO CERTIFY that based on available records in our office, the tract of land in Barangay Macarascas, Puerto Princesa City, Province of Palawan, identified as **Lot No. 6, Sgs-04-001004-D** containing an area of 900 square meters was verified to be within **Alienable and Disposable Land** as per Land Classification Map No. 2717, Project I-X, dated on November 04, 1971.


This certification is subject to confirmation by the DENR MIMAROPA Regional Office pursuant to DMC No. 2019-10 dated December 11, 2019.

Issued this 22th day of February 2023 at CENRO Puerto Princesa.

Checked and Verified by:


JASON D. MONTIMOR
Forester I
Unit Head, GIS
& Land Classification Verification

APPROVED:


PEDRO A. VELASCO
Development Management Officer IV
OIC-CENRO

Certification fee: P50.00
Oath fee: P36.00
O.R. No. _____
Date: _____

118°47'50" E

118°47'50" E

118°47'50" E

10°00'30" N

10°00'30" N

10°00'30" N

CAD 800-D
5

Sgs-04-001004-D

Alienable & Disposable
LC-2717-Cert. Nov 04, 1971

Sgs-04-001004-D
6


9
-04-001004-D

Noted: This Map is for Confirmation
of Land Classification to DENR Regional
Office pursuant to DMC No. 2019-10 dated
December 11, 2019.

118°47'50" E

118°47'50" E

118°47'50" E



N



Map showing the area
of Lot No.6, Sgs-04-001004-D

Located at
Brgy. Macarascas
Puerto Princesa City
Province of Palawan

Total Area of 900 Square Meters

0 > 1 m

Scale: 1:300

Luzon (Philippines excluding Mindanao)
Universal Transverse Mercator - Zone 50 (N)

Prepared by:

JASON D. MONTIMOR
Forest I Unit Head, GIS &
Land Classification Verification

Attested by:

PEDRO A. VELASCO
Development Management Officer IV
OIC-CENRO

Republic of the Philippines
Department of Environment and Natural Resources
Region IV- B, MIMAROPA
COMMUNITY ENVIRONMENT AND NATURAL RESOURCES OFFICE
South National Highway, Bgy. Sta. Monica Puerto Princesa City

Application No. _____
Applicant _____
Surveyed for _____
Surveyed by: Engr. Maristelle P. Licerio
Date of Survey: January 30, 2004
Date Approved : April 5, 2005

Lot No. 6 Survey No. Sgs-04-001004
Identical Lot No. _____
Portion of Lot No. _____
Area: 900 square meters
Location : Brgy. Macarascas, Puerto Princesa City
Date of Original Survey: _____

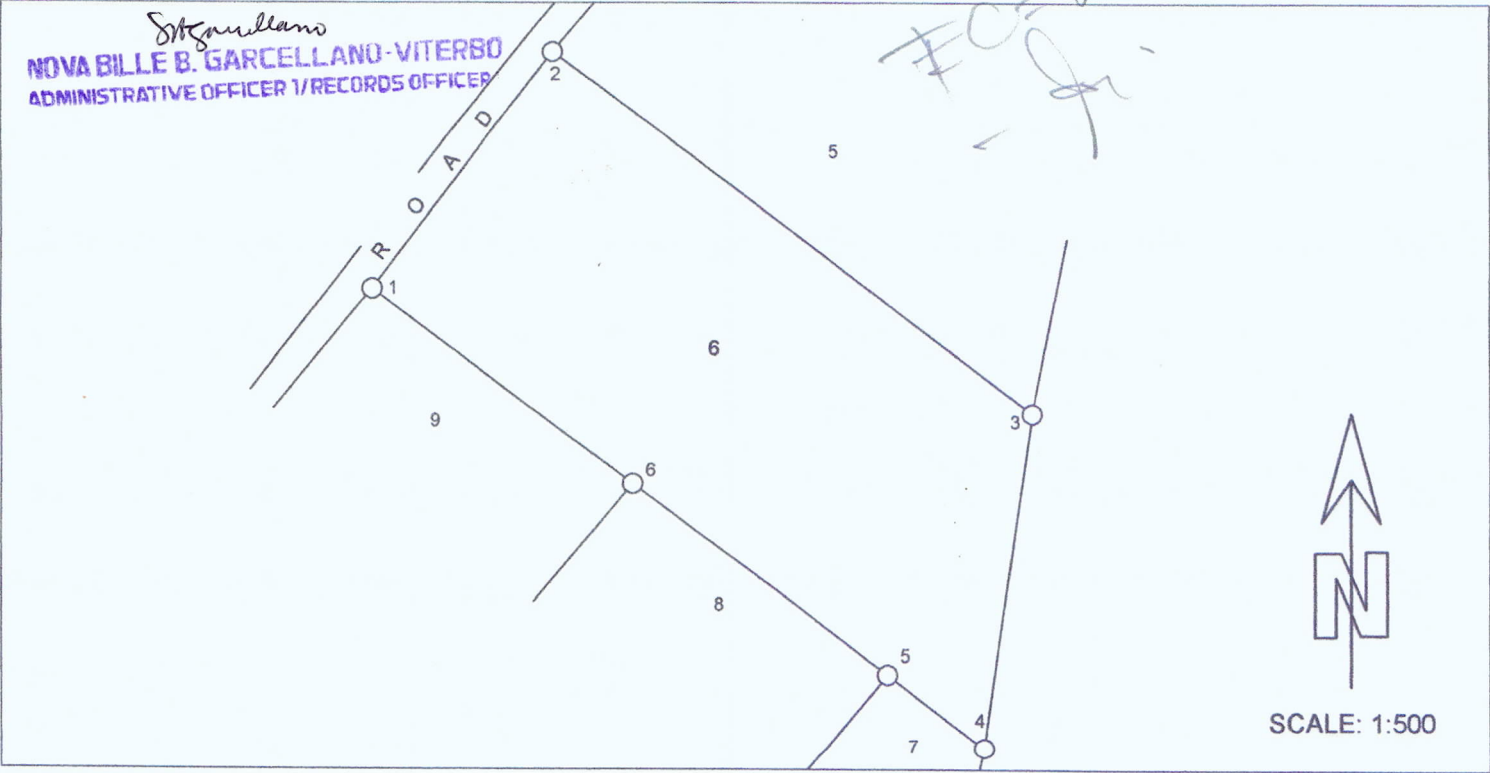
TECHNICAL DESCRIPTION

TIE LINE: N 20° 47' E 4548.56 from BLLM # 1, Brgy. Salvacion, Puerto Princesa City

LINE	BEARING	DISTANCE	LINE	BEARING	DISTANCE
1 - 2	N 37°12' E	19.82			
2 - 3	S 52°48' E	39.88			
3 - 4	S 08°05' W	22.69			
4 - 5	N 52°48' W	8.09			PS Cyl. Conc. Mon. 15 x 60 cm
5 - 6	N 52°48' W	21.19			
6 - 1	N 52°48' W	21.64			

CERTIFIED PHOTOCOPY

SKETCH



T.D Research by: *Signature*
T. D. Sketch by: ENGR. MILYSA M PALAPA
T.D. Checked by: *Signature*

Date: February 06, 2023
Date: _____
Date: Feb 15, 2023



Republic of the Philippines
Department of Environment and Natural Resources
MIMAROPA Region
**COMMUNITY ENVIRONMENT AND NATURAL RESOURCES
OFFICE**

CERTIFICATION


TO WHOM IT MAY CONCERN:

THIS IS TO CERTIFY that based on available records in our office, the tract of land in Barangay Salvacion, Puerto Princesa City, Province of Palawan, identified as **Lot No. 13189, Cad 800-D** containing an area of 40,826 square meters was verified to be within **Alienable and Disposable Land** as per Land Classification Map No. 2717, Project I-X, dated on November 04, 1971.


This certification is subject to confirmation by the DENR MIMAROPA Regional Office pursuant to DMC No. 2019-10 dated December 11, 2019.

Issued this 22th day of February 2023 at CENRO Puerto Princesa.

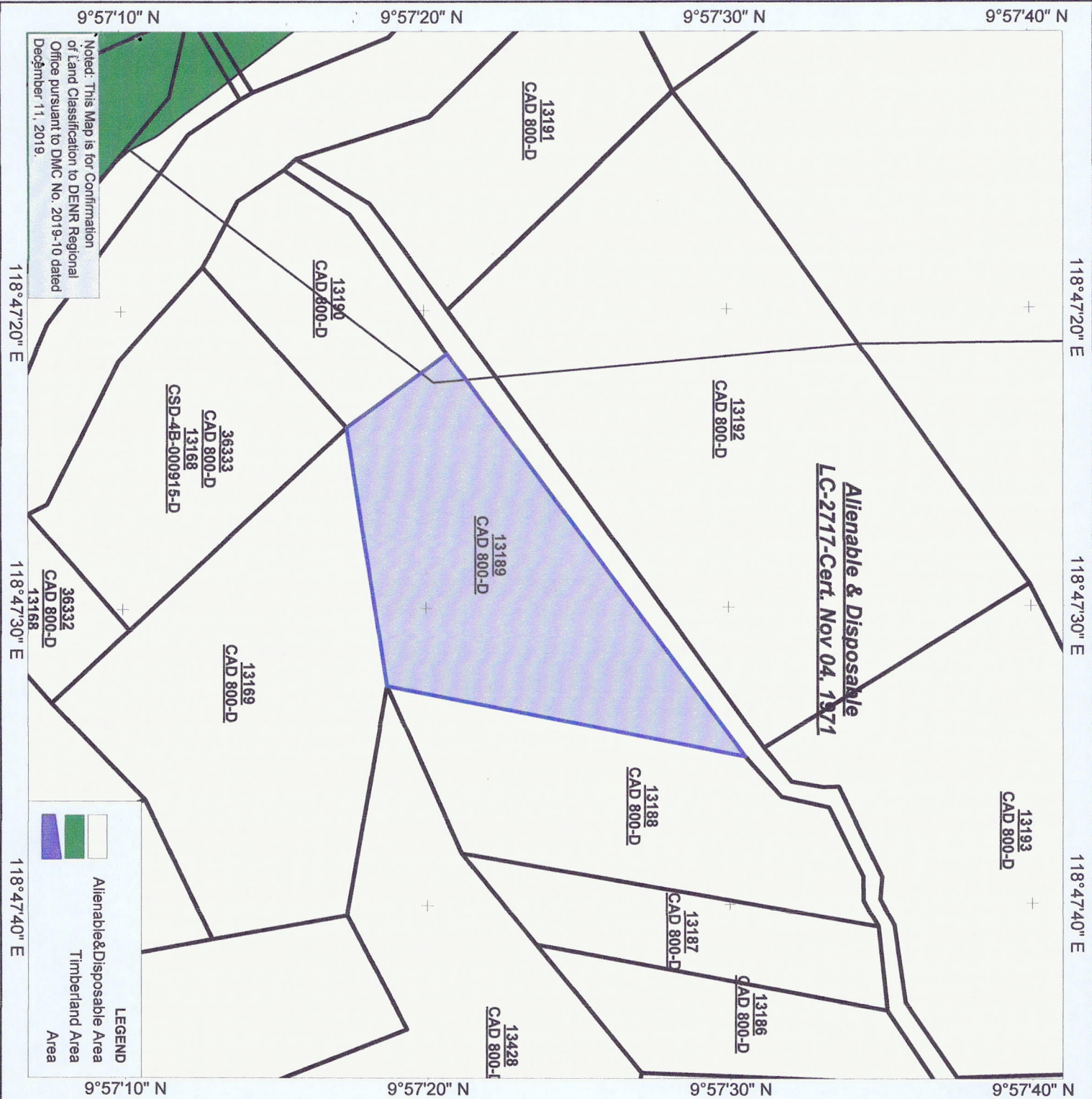
Checked and Verified by:


JASON D. MONTIMOR
Forester I
Unit Head, GIS
& Land Classification Verification

APPROVED:



PEDRO A. VELASCO
Development Management Officer IV
OIC-CENRO

Certification fee: P50.00
Oath fee: P36.00
O.R. No. _____
Date: _____



Noted: This Map is for Confirmation of Land Classification to DENR Regional Office pursuant to DMC No. 2019-10 dated December 11, 2019.

Alienable & Disposable
LC-2717-Cert. Nov 04, 1971



Map showing the area of Lot No. 13189, Cad 800-D

Located at
Brgy. Salvacion
Puerto Princesa City
Province of Palawan

Total Area of 40,826 Square Meters

0 > 1 m

Scale: 1:4000

Luzon (Philippines excluding Mindanao)
Universal Transverse Mercator - Zone 50 (N)

Prepared by:

JASON D. MONTIMOR
Forest Unit Head, GIS &
Land Classification Verification

Attested by:

PEDRO A. VELASCO
Development Management Officer IV
OIC-CENRO

Republic of the Philippines
Department of Environment and Natural Resources
Region IV- B, MIMAROPA
COMMUNITY ENVIRONMENT AND NATURAL RESOURCES OFFICE
South National Highway, Bgy. Sta. Monica Puerto Princesa City

Application No. _____
Applicant _____
Surveyed for _____
Surveyed by: Engr. Rolando C. Siccion
Date of Survey: May 22-June 28, 1984
Date Approved : January 30, 1985

Lot No. 13189 Survey No. CAD 800-D
Identical Lot No. _____
Portion of Lot No. _____
Area: 40,826 square meters
Location : Brgy. Salvacion, Puerto Princesa City
Date of Original Survey: _____

TECHNICAL DESCRIPTION

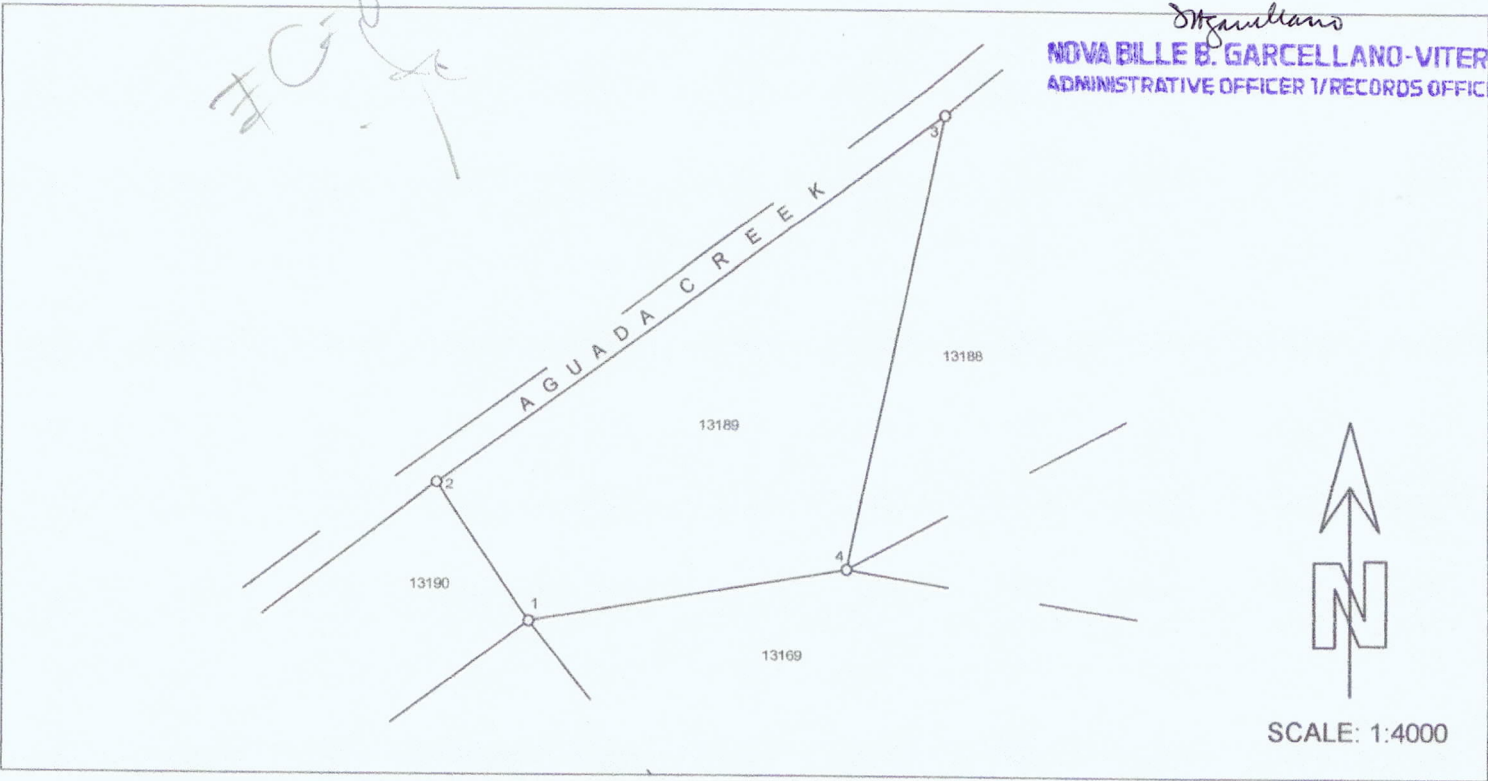
TIE LINE: N 10° 29' E 23,993.60 m from BLLM # 1, CAD 800-D Puerto Princesa Cadastre

LINE	BEARING	DISTANCE	LINE	BEARING	DISTANCE
1 - 2	N 33°33' W	95.70 m			
2 - 3	N 53°40' E	363.60 m			
3 - 4	S 12°02' W	270.81 m			
4 - 1	S 80°37' W	186.02 m			

PS Cyl. Conc. Mon.
15 x 60 cm

SKETCH

CERTIFIED PHOTOCOPY



Dr. Guillano
NOVA BILLE E. GARCELLANO-VITERBO
ADMINISTRATIVE OFFICER I/RECORDS OFFICER

T.D Research by: Engr. Milysa M Palapa
T. D. Sketch by: Engr. Milysa M Palapa
T.D. Checked by: Engr. Milysa M Palapa

Date: February 07, 2023
Date: Feb 15, 2023



Republic of the Philippines
Department of Environment and Natural Resources
MIMAROPA Region
**COMMUNITY ENVIRONMENT AND NATURAL RESOURCES
OFFICE**

CERTIFICATION

TO WHOM IT MAY CONCERN:

THIS IS TO CERTIFY that based on available records in our office, the tract of land in Barangay Buenavista, Puerto Princesa City, Province of Palawan, identified as **Lot No. 8, Gss-04-000126-D** containing an area of 29,676 square meters was verified to be within **Alienable and Disposable Land** as per Land Classification Map No. 2598, Project I-T, dated on July 28, 1967.

This certification is subject to confirmation by the DENR MIMAROPA Regional Office pursuant to DMC No. 2019-10 dated December 11, 2019.

Issued this 22th day of February 2023 at CENRO Puerto Princesa.

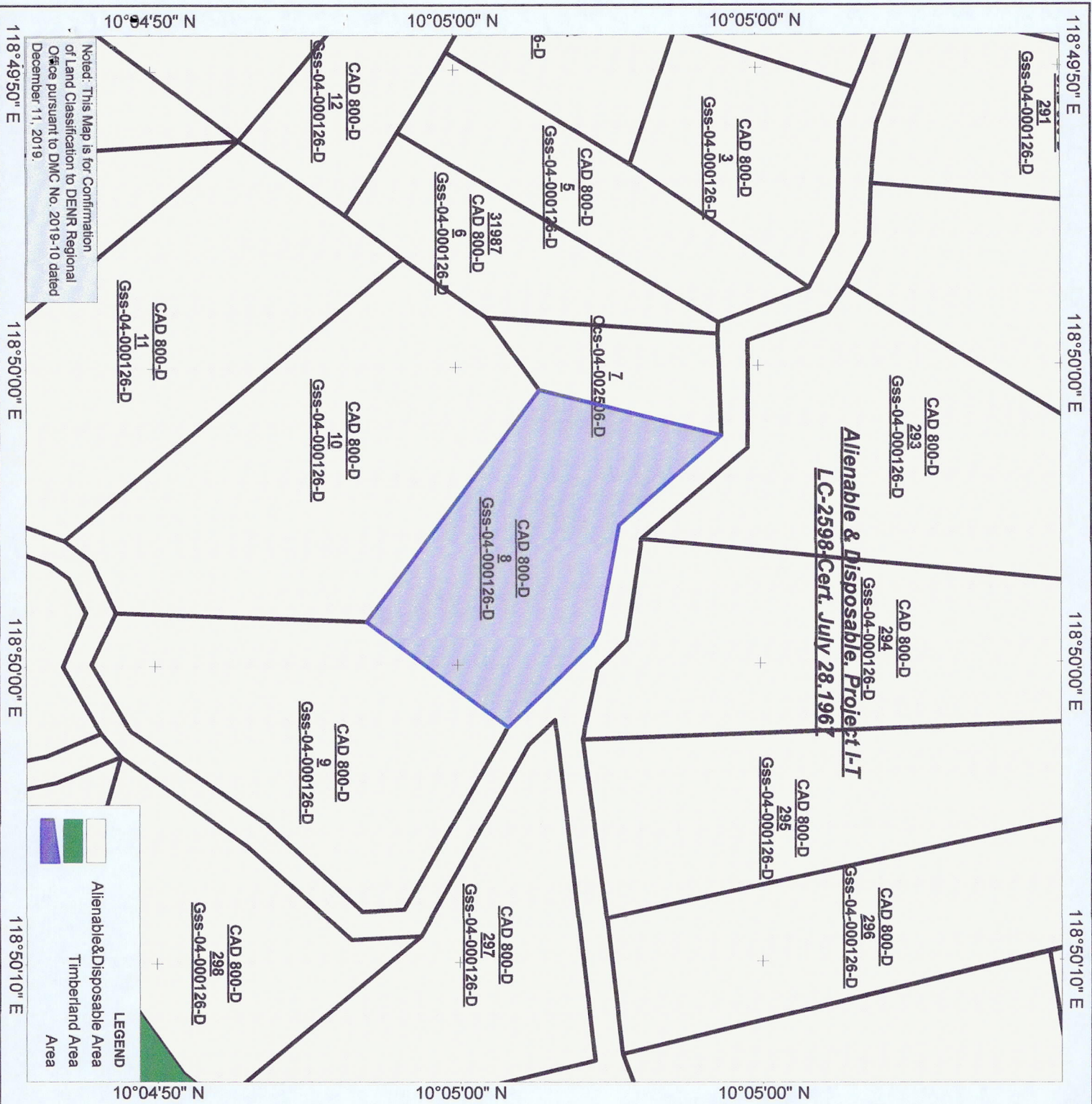
Checked and Verified by:

JASON D. MONTIMOR
Forester I
Unit Head, GIS
& Land Classification Verification

APPROVED:

PEDRO A. VELASCO
Development Management Officer IV
OIC-CENRO

Certification fee: P50.00
Oath fee: P36.00
O.R. No. _____
Date: _____



**Map showing the area
of Lot No.8, Gss-04-000126-D**

Located at
Brgy. Buenavista
Puerto Princesa City
Province of Palawan

Total Area of 29,676 Square Meters



Scale: 1:4000

Luzon (Philippines excluding Mindanao)
Universal Transverse Mercator - Zone 50 (N)

Prepared by:

JASON D. MONTIMOR
Forest Unit Head, GIS &
Land Classification Verification

Attested by:

PEDRO A. VELASCO
Development Management Officer IV
OIC-CENRO

Republic of the Philippines
Department of Environment and Natural Resources
Region IV- B, MIMAROPA
COMMUNITY ENVIRONMENT AND NATURAL RESOURCES OFFICE
South National Highway, Bgy. Sta. Monica Puerto Princesa City

Application No. _____
Applicant _____
Surveyed for _____
Surveyed by: Engr. Jeremias R. Santos Jr.
Date of Survey: April 11, 1996-Feb. 28, 1997
Date Approved : June 25, 1999

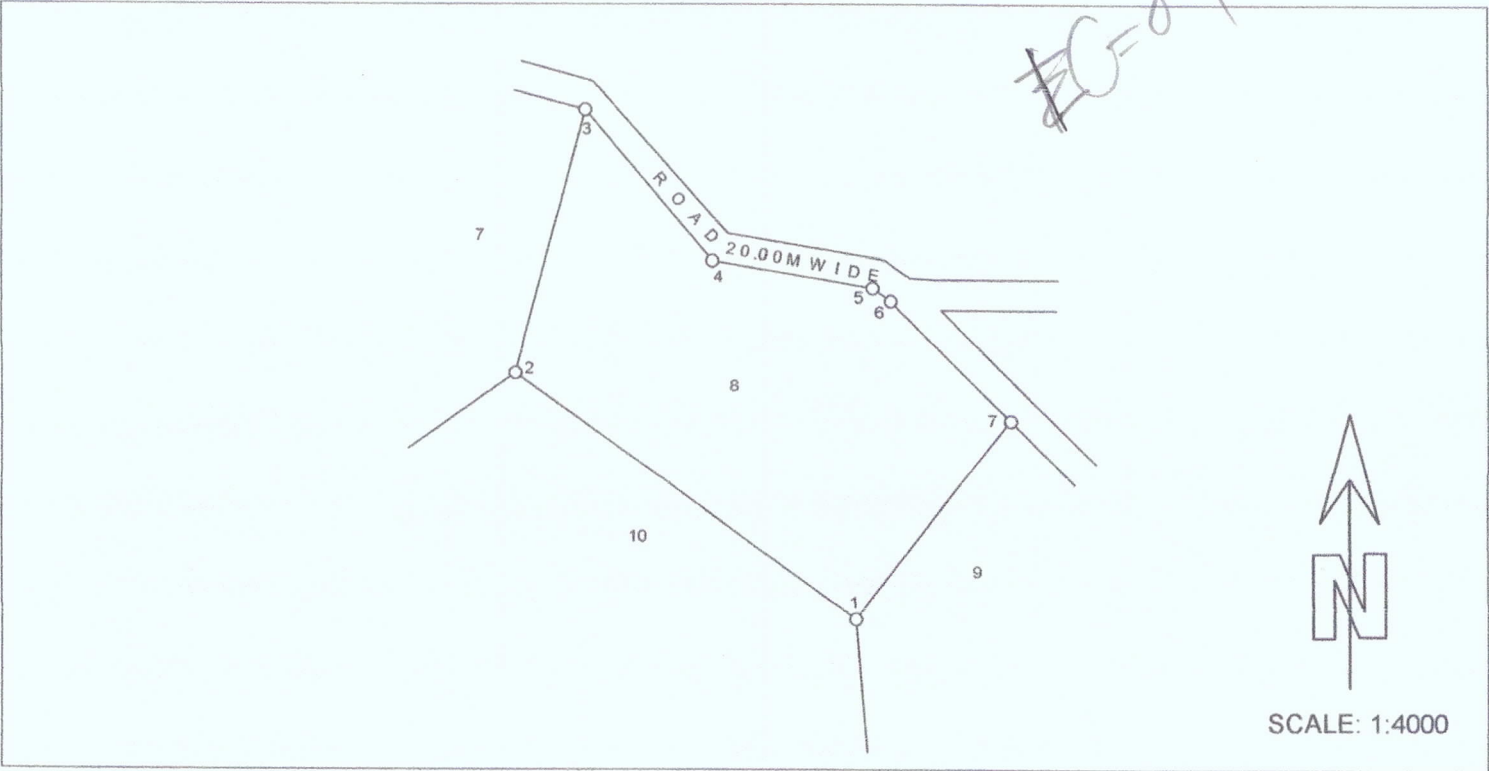
Lot No. 8 Survey No. Gss-04-000126-D
Identical Lot No. _____
Portion of Lot No. _____
Area: 29,676 square meters
Location : Brgy. Buenavista, Puerto Princesa City
Date of Original Survey: _____

TECHNICAL DESCRIPTION

TIE LINE: N 25° 21' E 13679.05 m from BLBM # 1, Brgy. Salvacion, Puerto Princesa City

LINE	BEARING	DISTANCE	LINE	BEARING	DISTANCE
1 - 2	N 53°40' W	212.24 m			
2 - 3	N 14°56' E	137.36 m			
3 - 4	S 39°53' E	99.53 m			
4 - 5	S 80°16' E	81.54 m			
5 - 6	S 55°13' E	11.13 m			
6 - 7	S 44°54' E	85.73 m			
7 - 1	S 37°42' W	127.47 m			

SKETCH



T.D Research by: [Signature]
T. D. Sketch by: ENGR. MILYSA M PALAPA
T.D. Checked by: _____

Date: February 07, 2023
Date: _____
Date: _____

CERTIFIED PHOTOCOPY
[Signature]
NOVA BILLE B. GARCELLANO-VITERBO
ADMINISTRATIVE OFFICER I/RECORDS OFFICER I



Republic of the Philippines
Department of Environment and Natural Resources
MIMAROPA Region
**COMMUNITY ENVIRONMENT AND NATURAL RESOURCES
OFFICE**

CERTIFICATION

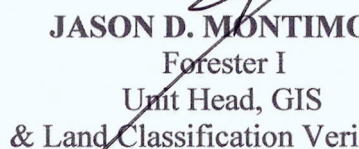
TO WHOM IT MAY CONCERN:

THIS IS TO CERTIFY that based on available records in our office, the tract of land in Barangay Sta. Lourdes, Puerto Princesa City, Province of Palawan, identified as **Lot No. 29374-A, Csd-04-032717-D** containing an area of 391 square meters was verified to be within **Alienable and Disposable Land** as per Land Classification Map No. 203, Project I, Block-A, dated on December 29, 1923.


This certification is subject to confirmation by the DENR MIMAROPA Regional Office pursuant to DMC No. 2019-10 dated December 11, 2019.

Issued this 22th day of February 2023 at CENRO Puerto Princesa.

Checked and Verified by:



JASON D. MONTIMOR
Forester I
Unit Head, GIS
& Land Classification Verification

APPROVED:


PEDRO A. VELASCO
Development Management Officer IV
OIC-CENRO

Certification fee: P50.00
Oath fee: P36.00
O.R. No. _____
Date: _____

118°43'00" E



**Map showing the area
of Lot No.29374-A,Csd-04-032717-D**

Located at
Brgy. Santa Lourdes
Puerto Princesa City
Province of Palawan

Total Area of 391 Square Meters

0 >1 m

Scale: 1:200

Luzon (Philippines excluding Mindanao)
Universal Transverse Mercator - Zone 50 (N)


Prepared by:

JASON D. MONTIMOR
Forest I Unit Head, GIS &
Land Classification Verification

Attested by:

PEDRO A. VELASCO
Development Management Officer IV
OIC-CENRO

Alienable & Disposable.
LC-203-Cert. December, 29 1923



Noted: This Map is for Confirmation
of Land Classification to DENR Regional
Office pursuant to DMC No. 2019-10 dated
December 11, 2019.

9°50'10" N

9°50'10" N

118°43'00" E

Republic of the Philippines
Department of Environment and Natural Resources
Region IV- B, MIMAROPA
COMMUNITY ENVIRONMENT AND NATURAL RESOURCES OFFICE
South National Highway, Bgy. Sta. Monica Puerto Princesa City

Application No. _____
Applicant _____
Surveyed for _____
Surveyed by: Engr. Ronilo J. Liao
Date of Survey: October 4, 2008
Date Approved : January 19, 2009

Lot No. 29374-A Survey No. Csd-04-032717-D
Identical Lot No. _____
Portion of Lot No. _____
Area: 391 square meters
Location : Brgy. Sta. Lourdes, Puerto Princesa City
Date of Original Survey: _____

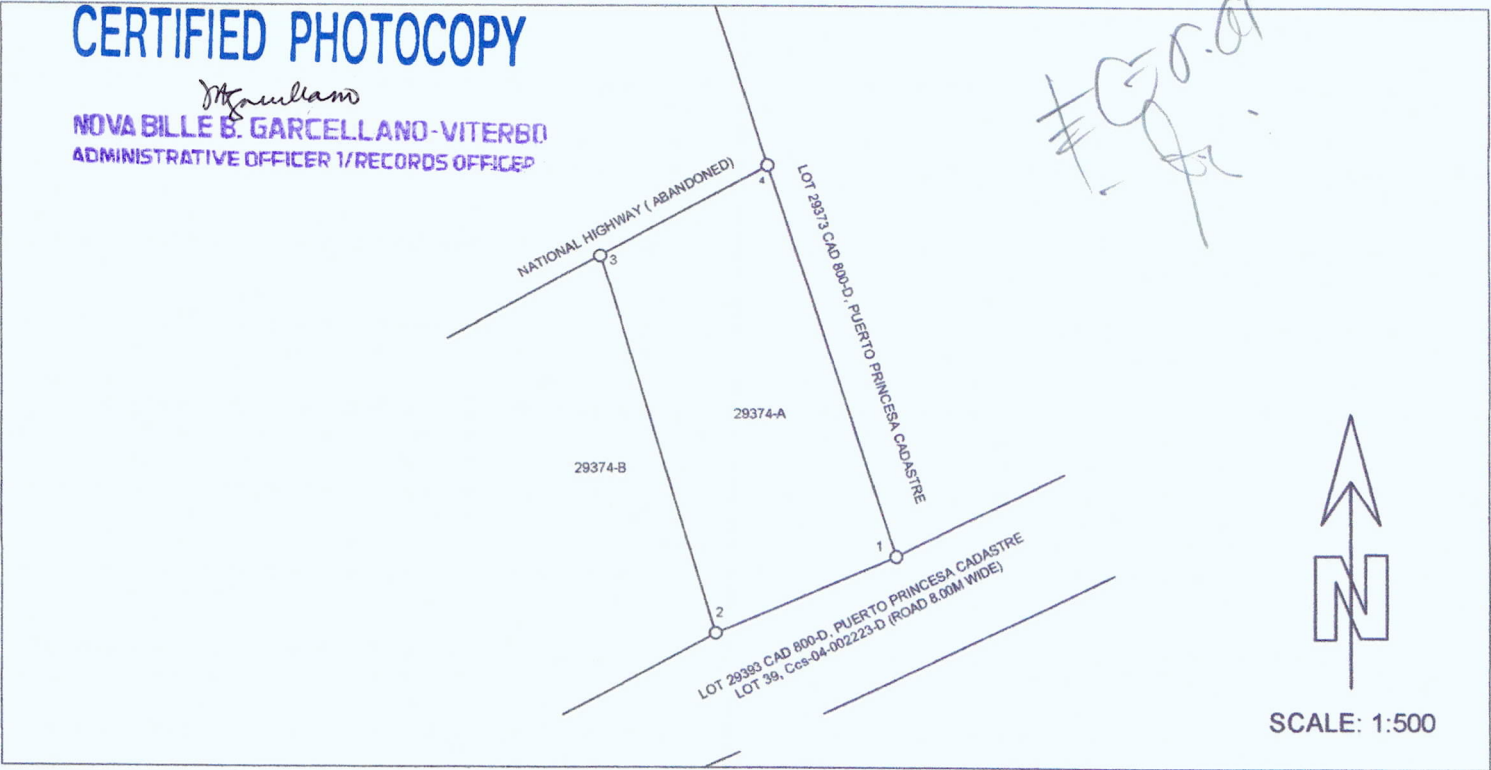
TECHNICAL DESCRIPTION

TIE LINE: N 20° 39' W 10953.92 m from BLLM # 1, CAD 800-D, Puerto Princesa Cadastre

LINE	BEARING	DISTANCE	LINE	BEARING	DISTANCE
1 - 2	S 66°33' W	13.92 m			
2 - 3	N 16°45' W	28.22 m			
3 - 4	N 61°05' E	13.55 m			
4 - 1	S 17°53' E	29.46 m			

PS Cyl. Conc. Mon.
15 x 60 cm

SKETCH



T.D Research by: *[Signature]*
T. D. Sketch by: JENGR. MILYSA M PALAPA
T.D. Checked by: [Signature]

Date: February 07, 2023
Date: _____
Date: Feb 15, 2023



Republic of the Philippines
Department of Environment and Natural Resources
MIMAROPA Region
**COMMUNITY ENVIRONMENT AND NATURAL RESOURCES
OFFICE**

CERTIFICATION

TO WHOM IT MAY CONCERN:

THIS IS TO CERTIFY that based on available records in our office, the tract of land in Barangay Sta. Lourdes, Puerto Princesa City, Province of Palawan, identified as **Lot No. 29374-C, Csd-04-032717-D** containing an area of 390 square meters was verified to be within **Alienable and Disposable Land** as per Land Classification Map No. 203, Project I, Block-A, dated on December 29, 1923.

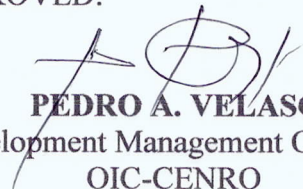
This certification is subject to confirmation by the DENR MIMAROPA Regional Office pursuant to DMC No. 2019-10 dated December 11, 2019.

Issued this 22th day of February 2023 at CENRO Puerto Princesa.

Checked and Verified by:


JASON D. MONTIMOR
Forester I
Unit Head, GIS
& Land Classification Verification

APPROVED:


PEDRO A. VELASCO
Development Management Officer IV
OIC-CENRO

Certification fee: P50.00
Oath fee: P36.00
O.R. No. _____
Date: _____

118°43'00" E



9°50'10" N

9°50'00" N

Noted: This Map is for Confirmation of Land Classification to DENR Regional Office pursuant to DMC No. 2019-10 dated December 11, 2019.

Alienable & Disposable.
LC-203-Cert. December, 29 1923


LEGEND

	Alienable&Disposable Area
	Timberland Area

9°50'10" N

9°50'00" N

N



**Map showing the area
of Lot No.29374-C, Csd-04-032717-D**

Located at
Brgy. Santa Lourdes
Puerto Princesa City
Province of Palawan

Total Area of 390 Square Meters

0 >1 m



Scale: 1:200

Luzon (Philippines excluding Mindanao)
Universal Transverse Mercator - Zone 50 (N)

Prepared by:

JASON D. MONTIMOR
Forest Unit Head, GIS &
Land Classification Verification

Attested by:


PEDRO A. VELASCO
Development Management Officer IV
OIC-CENRO

Republic of the Philippines
Department of Environment and Natural Resources
Region IV - B, MIMAROPA
COMMUNITY ENVIRONMENT AND NATURAL RESOURCES OFFICE
South National Highway, Bgy. Sta. Monica Puerto Princesa City

Application No. _____
Applicant _____
Surveyed for _____
Surveyed by: Engr. Ronilo J. Liao
Date of Survey: October 4, 2008
Date Approved: January 19, 2009

Lot No. 29374-C Survey No. Csd-04-032717-D
Identical Lot No. _____
Portion of Lot No. _____
Area: 390 square meters ✓
Location: Brgy. Sta. Lourdes, Puerto Princesa City
Date of Original Survey: _____

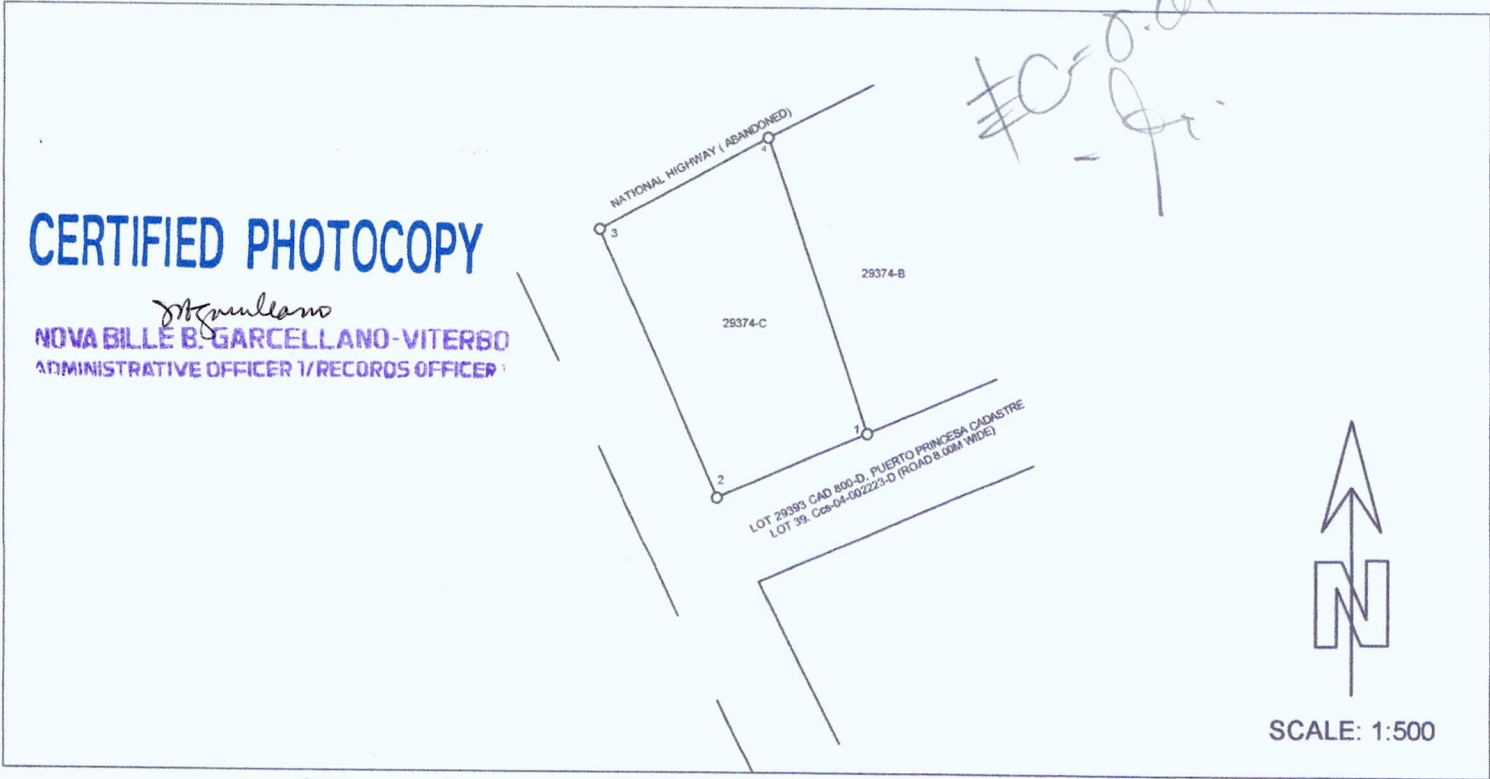
TECHNICAL DESCRIPTION

TIE LINE: N 20° 48' W 10952.60 m from BLLM # 1, CAD 800-D, Puerto Princesa Cadastre

LINE	BEARING	DISTANCE	LINE	BEARING	DISTANCE
1 - 2	S 66°33' W	13.91 m			
2 - 3	N 23°28' W	25.05 m			
3 - 4	N 61°05' E	16.43 m			
4 - 1	S 18°13' E	26.73 m			

PS Cyl. Conc. Mon.
15 x 60 cm

SKETCH



T.D Research by: *[Signature]*
T. D. Sketch by: ENGR. MILYSA M PALAPA
T.D. Checked by: PEYXLO V. MACOLTA

Date: February 07, 2023
Date: Feb 15, 2023



Republic of the Philippines
Department of Environment and Natural Resources
MIMAROPA Region
COMMUNITY ENVIRONMENT AND NATURAL RESOURCES OFFICE

PETER Q. MARISTELA

CERTIFICATION

TO WHOM IT MAY CONCERN:

THIS IS TO CERTIFY that based on our records, the tract of land located in Barangay Simpocan, Puerto Princesa City, Palawan containing an area of 4,000 square meters identified as Lot No. 157, Gss-04-000224 was verified to be within **Alienable and Disposable Land** per approved Land Classification Map No. 3618, Project No. 1-Z, Block-I, certified on August 31, 2004.

Issued this 15th day of September 2022 at CENRO Puerto Princesa City.

Checked and verified by:

JASON D. MONTIMOR
Forester I
Unit Head, GIS
& Land Classification Verification

Approved by:

PEDRO A. VELASCO
Development Management Officer IV
OIC-CENRO

DENR MIMAROPA REGION
CENRO PUERTO PRINCESA CITY
RELEASED

NO. 802
DATE: 9-15-22
BY: [Signature]

CERTIFIED PHOTOCOPY

NOVA BILLE B. GARCELLANO-VITERBO
ADMINISTRATIVE OFFICER I/RECORDS OFFICER

Certification fee: P50.00
Oath fee: P36.00
O.R. No. 712516
Date: SEP 30 2022

LC-DRN-2022-5018/FPG

South National Highway, Bgy. Sta. Monica, Puerto Princesa City
Email Address: cenroppchuc@yahoo.com
Tel Fax No.: (048) 433-0660



Republic of the Philippines
Department of Environment and Natural Resources
Region IV- B, MIMAROPA
COMMUNITY ENVIRONMENT AND NATURAL RESOURCES OFFICE
South National Highway, Bgy. Sta. Monica Puerto Princesa City

Application No. _____

Lot No. 157 Survey No. 655-04-000224

Applicant _____

Identical Lot No. _____

Surveyed for _____

Portion of Lot No. _____

Surveyed by Engr. Jonathan F. Gellez

Area: 4000 square meters

Date of Survey May 18-Sept. 10, 2006

Location Brgy. Simpocan, Puerto Princesa City

Date Approved November 15, 2006

Date of Original Survey: _____

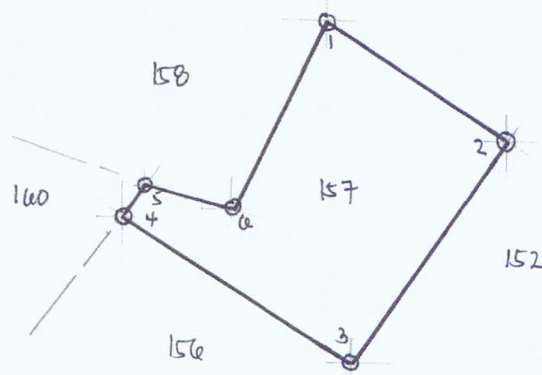
TECHNICAL DESCRIPTION

TIE LINE N 74° 46' W 22925.96m From BLM #1 Cad. 800-D Puerto Princesa Cadastre

LINE	BEARINGS	DISTANCE	LINE	BEARINGS	DISTANCE
1-2	S 58° 25' E	57.07m			
2-3	S 72° 27' W	72.16m			
3-4	N 58° 45' W	71.68m			
4-5	N 75° 12' E	10.74m			
5-6	S 74° 53' E	24.79m			
6-1	N 22° 01' E	56.02m			

Handwritten: 157, 158, 159, 160, 161, 162, 163, 164, 165, 166, 167, 168, 169, 170, 171, 172, 173, 174, 175, 176, 177, 178, 179, 180, 181, 182, 183, 184, 185, 186, 187, 188, 189, 190, 191, 192, 193, 194, 195, 196, 197, 198, 199, 200, 201, 202, 203, 204, 205, 206, 207, 208, 209, 210, 211, 212, 213, 214, 215, 216, 217, 218, 219, 220, 221, 222, 223, 224, 225, 226, 227, 228, 229, 230, 231, 232, 233, 234, 235, 236, 237, 238, 239, 240, 241, 242, 243, 244, 245, 246, 247, 248, 249, 250, 251, 252, 253, 254, 255, 256, 257, 258, 259, 260, 261, 262, 263, 264, 265, 266, 267, 268, 269, 270, 271, 272, 273, 274, 275, 276, 277, 278, 279, 280, 281, 282, 283, 284, 285, 286, 287, 288, 289, 290, 291, 292, 293, 294, 295, 296, 297, 298, 299, 300, 301, 302, 303, 304, 305, 306, 307, 308, 309, 310, 311, 312, 313, 314, 315, 316, 317, 318, 319, 320, 321, 322, 323, 324, 325, 326, 327, 328, 329, 330, 331, 332, 333, 334, 335, 336, 337, 338, 339, 340, 341, 342, 343, 344, 345, 346, 347, 348, 349, 350, 351, 352, 353, 354, 355, 356, 357, 358, 359, 360, 361, 362, 363, 364, 365, 366, 367, 368, 369, 370, 371, 372, 373, 374, 375, 376, 377, 378, 379, 380, 381, 382, 383, 384, 385, 386, 387, 388, 389, 390, 391, 392, 393, 394, 395, 396, 397, 398, 399, 400, 401, 402, 403, 404, 405, 406, 407, 408, 409, 410, 411, 412, 413, 414, 415, 416, 417, 418, 419, 420, 421, 422, 423, 424, 425, 426, 427, 428, 429, 430, 431, 432, 433, 434, 435, 436, 437, 438, 439, 440, 441, 442, 443, 444, 445, 446, 447, 448, 449, 450, 451, 452, 453, 454, 455, 456, 457, 458, 459, 460, 461, 462, 463, 464, 465, 466, 467, 468, 469, 470, 471, 472, 473, 474, 475, 476, 477, 478, 479, 480, 481, 482, 483, 484, 485, 486, 487, 488, 489, 490, 491, 492, 493, 494, 495, 496, 497, 498, 499, 500, 501, 502, 503, 504, 505, 506, 507, 508, 509, 510, 511, 512, 513, 514, 515, 516, 517, 518, 519, 520, 521, 522, 523, 524, 525, 526, 527, 528, 529, 530, 531, 532, 533, 534, 535, 536, 537, 538, 539, 540, 541, 542, 543, 544, 545, 546, 547, 548, 549, 550, 551, 552, 553, 554, 555, 556, 557, 558, 559, 560, 561, 562, 563, 564, 565, 566, 567, 568, 569, 570, 571, 572, 573, 574, 575, 576, 577, 578, 579, 580, 581, 582, 583, 584, 585, 586, 587, 588, 589, 590, 591, 592, 593, 594, 595, 596, 597, 598, 599, 600, 601, 602, 603, 604, 605, 606, 607, 608, 609, 610, 611, 612, 613, 614, 615, 616, 617, 618, 619, 620, 621, 622, 623, 624, 625, 626, 627, 628, 629, 630, 631, 632, 633, 634, 635, 636, 637, 638, 639, 640, 641, 642, 643, 644, 645, 646, 647, 648, 649, 650, 651, 652, 653, 654, 655, 656, 657, 658, 659, 660, 661, 662, 663, 664, 665, 666, 667, 668, 669, 670, 671, 672, 673, 674, 675, 676, 677, 678, 679, 680, 681, 682, 683, 684, 685, 686, 687, 688, 689, 690, 691, 692, 693, 694, 695, 696, 697, 698, 699, 700, 701, 702, 703, 704, 705, 706, 707, 708, 709, 710, 711, 712, 713, 714, 715, 716, 717, 718, 719, 720, 721, 722, 723, 724, 725, 726, 727, 728, 729, 730, 731, 732, 733, 734, 735, 736, 737, 738, 739, 740, 741, 742, 743, 744, 745, 746, 747, 748, 749, 750, 751, 752, 753, 754, 755, 756, 757, 758, 759, 760, 761, 762, 763, 764, 765, 766, 767, 768, 769, 770, 771, 772, 773, 774, 775, 776, 777, 778, 779, 780, 781, 782, 783, 784, 785, 786, 787, 788, 789, 790, 791, 792, 793, 794, 795, 796, 797, 798, 799, 800, 801, 802, 803, 804, 805, 806, 807, 808, 809, 810, 811, 812, 813, 814, 815, 816, 817, 818, 819, 820, 821, 822, 823, 824, 825, 826, 827, 828, 829, 830, 831, 832, 833, 834, 835, 836, 837, 838, 839, 840, 841, 842, 843, 844, 845, 846, 847, 848, 849, 850, 851, 852, 853, 854, 855, 856, 857, 858, 859, 860, 861, 862, 863, 864, 865, 866, 867, 868, 869, 870, 871, 872, 873, 874, 875, 876, 877, 878, 879, 880, 881, 882, 883, 884, 885, 886, 887, 888, 889, 890, 891, 892, 893, 894, 895, 896, 897, 898, 899, 900, 901, 902, 903, 904, 905, 906, 907, 908, 909, 910, 911, 912, 913, 914, 915, 916, 917, 918, 919, 920, 921, 922, 923, 924, 925, 926, 927, 928, 929, 930, 931, 932, 933, 934, 935, 936, 937, 938, 939, 940, 941, 942, 943, 944, 945, 946, 947, 948, 949, 950, 951, 952, 953, 954, 955, 956, 957, 958, 959, 960, 961, 962, 963, 964, 965, 966, 967, 968, 969, 970, 971, 972, 973, 974, 975, 976, 977, 978, 979, 980, 981, 982, 983, 984, 985, 986, 987, 988, 989, 990, 991, 992, 993, 994, 995, 996, 997, 998, 999, 1000

SKETCH



CERTIFIED PHOTOCOPY

Signature
NOVA BILLE B. GARCELLANO-VITERBO
ADMINISTRATIVE OFFICER I/RECORDS OFFICER I

T. D. Research by ENGR. MARYSA M. PALAPA

T. D. Sketch by: ENGR. MARYSA M. PALAPA

T. D. Checked by: ENGR. MARYSA M. PALAPA

Date: 01-13-23

Date: 01-13-23

Date: 01-13-23



Republic of the Philippines
Department of Environment and Natural Resources
MIMAROPA Region
COMMUNITY ENVIRONMENT AND NATURAL RESOURCES OFFICE

DAICY S. MARINTELA

CERTIFICATION

TO WHOM IT MAY CONCERN:

THIS IS TO CERTIFY that based on our records, the tract of land located in Barangay Simpocan, Puerto Princesa City, Palawan containing an area of 4,000 square meters identified as **Lot No. 156, Gss-04-000224** was verified to be within **Alienable and Disposable Land** per approved Land Classification Map No. 3618, Project No. 1-Z, Block-I, certified on August 31, 2004.

Issued this 15th day of September 2022 at CENRO Puerto Princesa City.

Checked and verified by:

JASON D. MONTIMOR

Forester I

Unit Head, GIS


& Land Classification Verification

Approved by:

PEDRO A. VELASCO

Development Management Officer IV

EOIC-CENRO



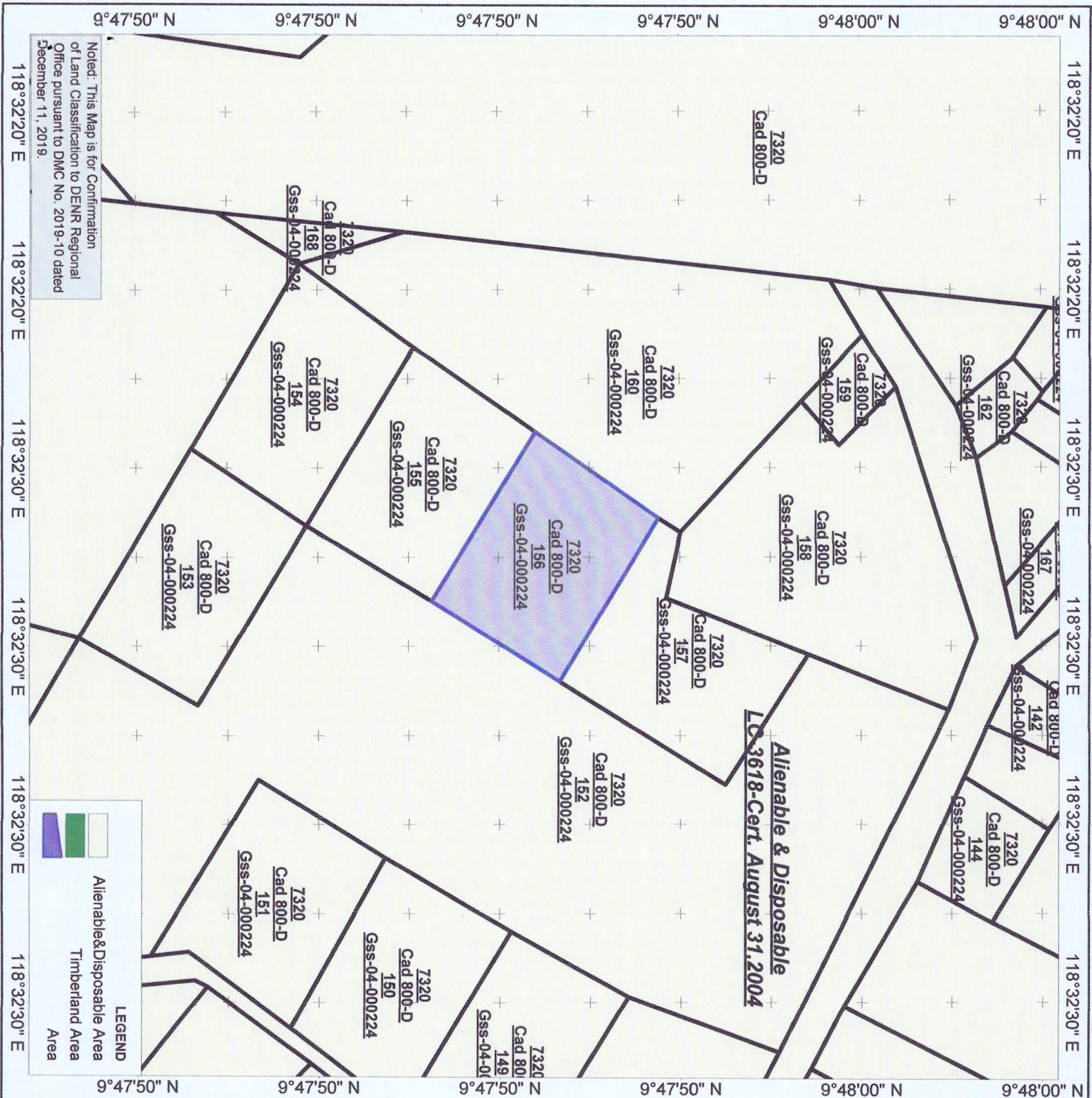
CERTIFIED PHOTOCOPY

NOVA BILLE B. GARCELLANO-VITERBI
ADMINISTRATIVE OFFICER I/RECORDS OFFICER I



Certification fee: P50.00
Oath fee: P36.00
O.R. No.
Date:

SEP 30 2022

LC-DRN-2022-5018/FPG



Noted: This Map is for Confirmation of Land Classification to DENR Regional Office pursuant to DMC No. 2019-10 dated December 11, 2019.



Map showing the area of Lot No. 156, Gss-04-000224

Located at
Brgy. Simpocan
Puerto Princesa City
Province of Palawan

Total Area of 4,000 Square Meters



Scale: 1:2000

Luzon (Philippines excluding Mindanao)
Universal Transverse Mercator - Zone 50 (N)

Prepared by:

JASON D. MONTIMOR
Forest Unit Head, GIS &
Land Classification Verification

Attested by:

PEDRO A. VELASCO
Development Management Officer IV
OIC-CENRO



Republic of the Philippines
Department of Environment and Natural Resources
Region IV - B, MIMAROPA
COMMUNITY ENVIRONMENT AND NATURAL RESOURCES OFFICE
South National Highway, Bgy. Sta. Monica Puerto Princesa City

Application No. _____

Applicant _____

Surveyed for _____

Surveyed by Engr. Jonathan F. Geller

Date of Survey May 18 - Sept. 10, 2006

Date Approved November 15, 2006

Lot No. 156 Survey No. 655-04-000224

Identical Lot No. _____

Portion of Lot No. _____

Area: 4000 square meters

Location Brgy. Simpocan, Puerto Princesa City

Date of Original Survey: _____

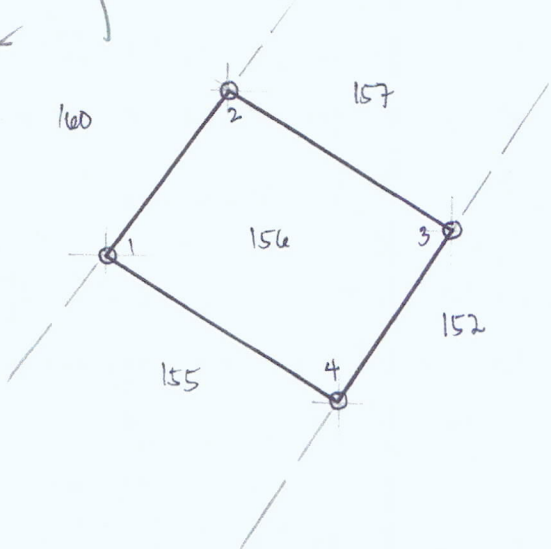
TECHNICAL DESCRIPTION

TIE LINE N 75° 03' W 23979.98 m from Burn #1 Cyl. 800-D Puerto Princesa Cadastre

LINE	BEARINGS	DISTANCE	LINE	BEARINGS	DISTANCE
1 - 2	N 75° 12' E	55.25 m	P.S. Cyl. CMC. M.M. 15 x 40 cm		
2 - 3	S 58° 45' E	71.08 m			
3 - 4	S 32° 27' W	55.78 m			
4 - 1	N 58° 24' W	73.72 m			

Handwritten signature/initials

SKETCH



CERTIFIED PHOTOCOPY

Magallana
NOVABILLE B. GARCELLANO-VITERBO
ADMINISTRATIVE OFFICER I/RECORDS OFFICER

T. D. Research by 2

T. D. Sketch by: ENGR. MILYSA M. PALAPA

T. D. Checked by: REYNALDO V. MACOLIX - JR.

Date: 2

Date: 01-13-23

Date: 01-13-23



Republic of the Philippines
Department of Environment and Natural Resources
MIMAROPA Region
COMMUNITY ENVIRONMENT AND NATURAL RESOURCES OFFICE

DAISY MARTELA

CERTIFICATION

TO WHOM IT MAY CONCERN:

THIS IS TO CERTIFY that based on our records, the tract of land located in Barangay Simpocan, Puerto Princesa City, Palawan containing an area of 4,000 square meters identified as **Lot No. 155, Gss-04-000224** was verified to be within **Alienable and Disposable Land** per approved Land Classification Map No. 3618, Project No. 1-Z, Block-I, certified on August 31, 2004.

Issued this 15th day of September 2022 at CENRO Puerto Princesa City.

Checked and verified by:

JASON D. MONTIMOR
Forester I
Unit Head, GIS
& Land Classification Verification

Approved by:

PEDRO A. VELASCO
Development Management Officer IV
OIC-CENRO


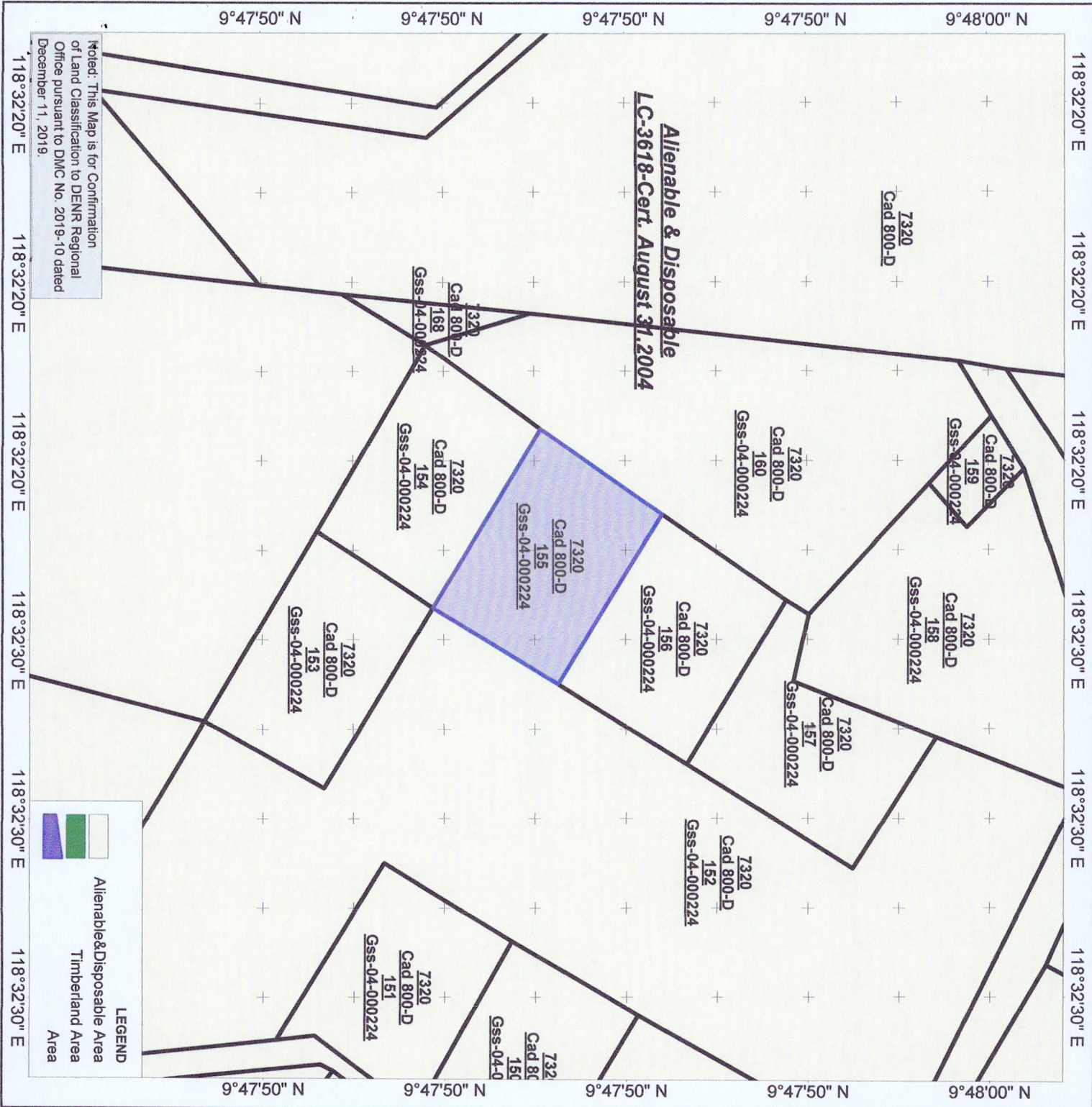
CERTIFIED PHOTOCOPY

Intagliano
NOVA BILLE B. GARCELLANO-VITERBO
ADMINISTRATIVE OFFICER I/RECORDS OFFICE

Certification fee: P50.00
Oath fee: P36.00
O.R. No. _____
Date: SEP 30 2022

DENR MIMAROPA REGION
CENRO PUERTO PRINCESA
RECEIVED
NO. 810
DATE: 9-11-22
BY: [Signature]

LC-DRN-2022-5018/FPG



Map showing the area of Lot No. 155, Gss-04-000224

Located at
Brgy. Simpocan
Puerto Princesa City
Province of Palawan

Total Area of 4,000 Square Meters

0
> 1 m

Scale: 1:2000

Luzon (Philippines excluding Mindanao)
Universal Transverse Mercator - Zone 50 (N)

Prepared by:

JASON D. MONTIMOR
Forest Unit Head, GIS &
Land Classification Verification

Attested by:

PEDRO A. VELASCO
Development Management Officer IV
OIC-CENRO



Republic of the Philippines
Department of Environment and Natural Resources
Region IV - B, MIMAROPA
COMMUNITY ENVIRONMENT AND NATURAL RESOURCES OFFICE
South National Highway, Bgy. Sta. Monica Puerto Princesa City

Application No. _____
Applicant _____
Surveyed for _____
Surveyed by Engr. Jonathan F. Bulca
Date of Survey May 18 - Sept. 10, 2006
Date Approved Nov. 15, 2006

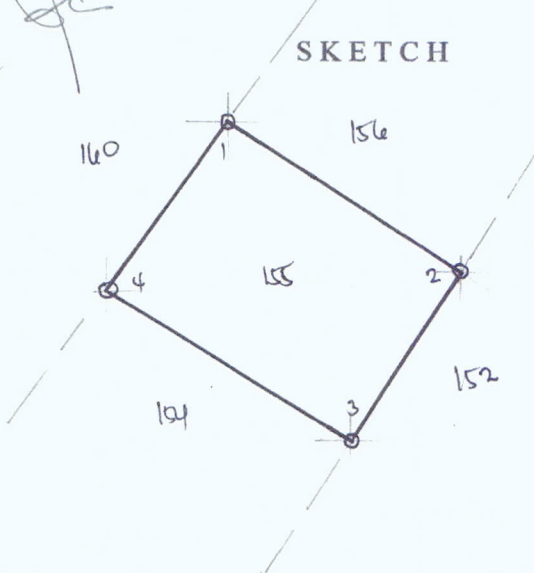
Lot No. 155 Survey No. GSS-04-000224
Identical Lot No. _____
Portion of Lot No. _____
Area: 4000 square meters
Location Brgy. Simpocan, Puerto Princesa City
Date of Original Survey: _____

TECHNICAL DESCRIPTION

TIE LINE N 75-03 W 23979.18m from BLM #1 Cad. 800-D Puerto Princesa Cadastre

LINE	BEARINGS	DISTANCE	LINE	BEARINGS	DISTANCE
1 - 2	S 58° 14' E	73.72m	} P.S. Cyl. Conc. Mm. 15 x 40cm		
2 - 3	S 32° 24' W	50.32m			
3 - 4	N 58° 36' W	76.29m			
4 - 1	N 35° 12' E	53.46m			

[Handwritten signature]



CERTIFIED PHOTOCOPY
[Signature]
NOVABILLE B. GARCELLANO-VITERRI
ADMINISTRATIVE OFFICER I/RECORDS SECTION

T. D. Research by *[Signature]*
T. D. Sketch by: ENGR. MILYSA M. PALAPA
T. D. Checked by: *[Signature]*

Date: 5
Date: 01-12-23
Date: 01-12-23



Republic of the Philippines
Department of Environment and Natural Resources
MIMAROPA Region
COMMUNITY ENVIRONMENT AND NATURAL RESOURCES OFFICE

EMELOA TENG

CERTIFICATION

TO WHOM IT MAY CONCERN:

THIS IS TO CERTIFY that based on our records, the tract of land located in Barangay Simpocan, Puerto Princesa City, Palawan containing an area of 4,000 square meters identified as **Lot No. 149, Gss-04-000224** was verified to be within **Alienable and Disposable Land** per approved Land Classification Map No. 3618, Project No. 1-Z, Block-I, certified on August 31, 2004.

Issued this 15th day of September 2022 at CENRO Puerto Princesa City.

Checked and verified by:

JASON D. MONTIMOR
Forester I
Unit Head, GIS
& Land Classification Verification

Approved by:

PEDRO A. VELASCO
Development Management Officer IV
OIC-CENRO

DENR MIMAROPA REGION
CENRO PUERTO PRINCESA
RECEIVED
NO. 748
DATE: 9-11-22
BY: [Signature]

CERTIFIED PHOTOCOPY

Stigmullano
JOVABILLE B. GARCELLANO-VITERBO
ADMINISTRATIVE OFFICER I/RECORDS OFFICER

Certification fee: P50.00
Oath fee: P36.00
O.R. No. _____
Date: _____ 2022

LC-DRN-2022-5018/FPG



Republic of the Philippines
Department of Environment and Natural Resources
Region IV- B, MIMAROPA
COMMUNITY ENVIRONMENT AND NATURAL RESOURCES OFFICE
South National Highway, Bgy. Sta. Monica Puerto Princesa City

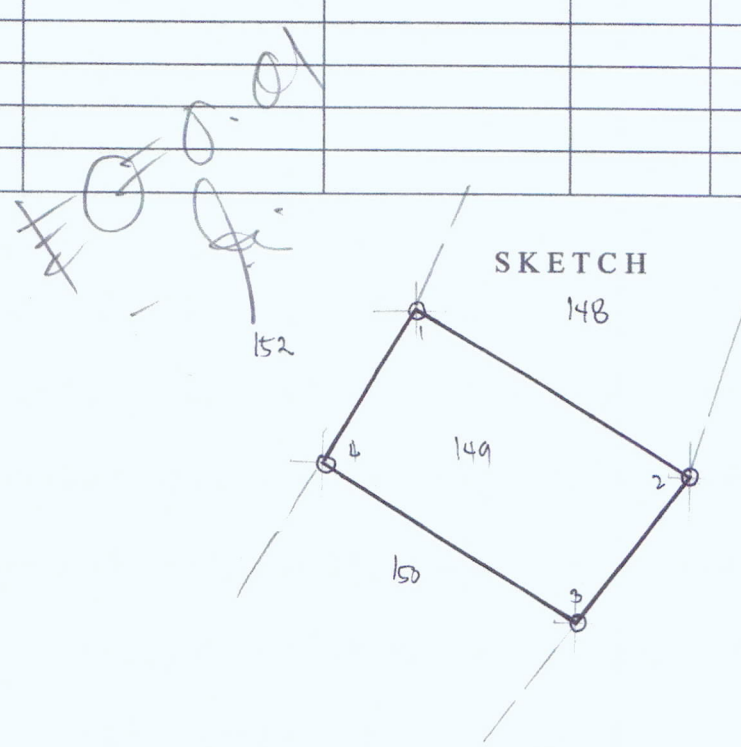
Application No. _____
Applicant _____
Surveyed for _____
Surveyed by Engr. Jonathan F. Gallet
Date of Survey May 18 - Sept. 10, 2006
Date Approved November 15, 2006

Lot No. 149 Survey No. GSC-04-000224
Identical Lot No. _____
Portion of Lot No. _____
Area: 4,000 square meters
Location Brgy. Simpocan, Puerto Princesa City
Date of Original Survey: _____

TECHNICAL DESCRIPTION

TIE LINE N 74° 50' W 23,786.24m from BLM # 1 Cnd. 800-D Puerto Princesa Cadastre

LINE	BEARINGS	DISTANCE	LINE	BEARINGS	DISTANCE
1-2	S 58° 29' E	84.83m			
2-3	S 77° 29' W	49.00m			
3-4	N 58° 47' W	79.07m			
4-1	N 30° 44' E	48.91m			



CERTIFIED PHOTOCOPY

Stegamillano
NOVA BILLE B. GARCELLANO-VITERBI
ADMINISTRATIVE OFFICER / RECORDS OFFICE

T. D. Research by 2
T. D. Sketch by: ENGR. MILYSA M. PALAPA
T. D. Checked by: REYNALDO V. MAGALA

Date: 7
Date: 01-12-23
Date: 01-12-23



Republic of the Philippines
Department of Environment and Natural Resources
MIMAROPA Region
COMMUNITY ENVIRONMENT AND NATURAL RESOURCES OFFICE

EMILIO TOMBUCON



CERTIFICATION



TO WHOM IT MAY CONCERN:


THIS IS TO CERTIFY that based on our records, the tract of land located in Barangay Buenavista, Puerto Princesa City, Palawan containing an area of 41,710 square meters identified as **Lot No. 197, Gss-04-000189** was verified to be within **Alienable and Disposable Land** per approved Land Classification Map No. 2717, Project No. 1-X, certified on October 7, 1971.

Issued this 17th day of August 2022 at CENRO Puerto Princesa City.


Checked and verified by:


JASON D. MONTIMOR
Forester I
Unit Head, GIS
& Land Classification Verification


Approved by:

PEDRO A. VELASCO
Development Management Officer IV
OIC-CENRO


DENR MIMAROPA REGION
CENRO PUERTO PRINCESA
NO. 768
DATE: 8-19-22
BY: 

CERTIFIED PHOTOCOPY


NOVABILLE B. GARCELLANO-VITERBO
ADMINISTRATIVE OFFICER I/RECORDS OFFICER I

Certification fee: P50.00
Oath fee: P36.00
O.R. No. 71282UE
Date: 8-21-22

10°02'30" N

10°02'20" N

118°51'00" E

Alienable & Disposable
LC. Project I-X.2717-Cert. Nov 04, 1971

196
Gss-04-000189




197
Gss-04-000189

Noted: This Map is for Confirmation
of Land Classification to DENR Regional
Office pursuant to DMC No. 2019-10 dated
December 11, 2019.

269
Gss-04-000189

118°51'00" E

LEGEND

	Alienable & Disposable Area
	Timberland Area
	Area

10°02'30" N

10°02'20" N



**Map showing the area
of Lot No. 197, Gss-04-000189**

Located at
Brgy. Buenavista
Puerto Princesa City
Province of Palawan

Total Area of 41,710 Square Meters

0 > 1 m



Scale: 1:2000

Luzon (Philippines excluding Mindanao)
Universal Transverse Mercator - Zone 50 (N)

Prepared by:

JASON D. MONTIMOR
Forest Unit Head, GIS &
Land Classification Verification

Attested by:


PEDRO A. VELASCO
Development Management Officer IV
OIC-CENRO



Republic of the Philippines
Department of Environment and Natural Resources
Region IV - B, MIMAROPA
COMMUNITY ENVIRONMENT AND NATURAL RESOURCES OFFICE
South National Highway, Bgy. Sta. Monica Puerto Princesa City

Application No. _____

Applicant _____

Surveyed for _____

Surveyed by Engr. Rodolfo N. Hernandez

Date of Survey June 15 - Dec. 23, 2002

Date Approved Jan. 17, 2006

Lot No. 197 Survey No. GSS-04-000189

Identical Lot No. _____

Portion of Lot No. _____

Area: 41,710 square meters

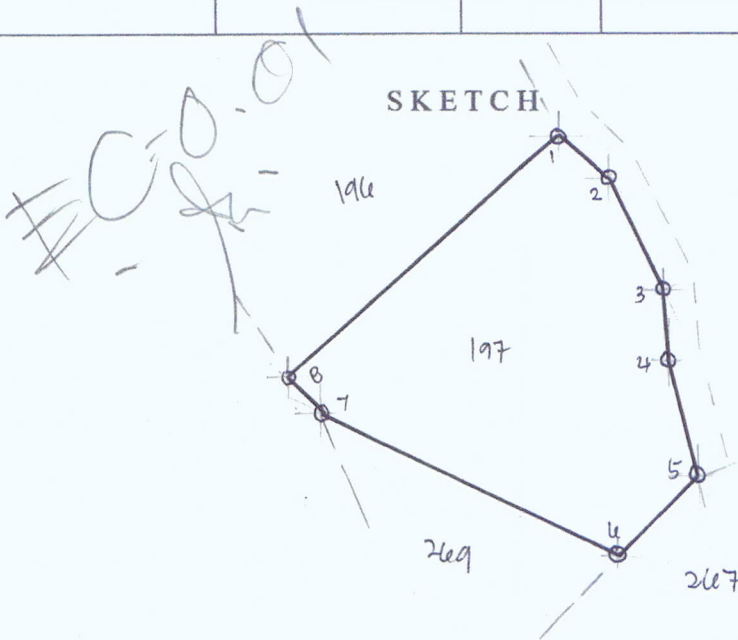
Location Brgy. Buenavista, Puerto Princesa City

Date of Original Survey: _____

TECHNICAL DESCRIPTION

TIE LINE N 43°42' E 10,784.34m from Bbln #1, Brgy. Salvacion, Puerto Princesa City

LINE	BEARINGS	DISTANCE	LINE	BEARINGS	DISTANCE
1 - 2	S 48° - 24' E	42.32m			
2 - 3	S 26° - 54' E	83.20m			
3 - 4	S 02° - 04' E	46.84m			
4 - 5	S 14° - 42' E	79.02m			
5 - 6	S 43° - 40' W	77.74m			
6 - 7	N 64° - 18' W	217.65m			
7 - 8	N 46° - 45' W	31.25m			
8 - 1	N 47° - 34' E	245.93m			



CERTIFIED PHOTOCOPY

Stefanillo
NOVA BILLE B. GARCELLANO-VITERBO
ADMINISTRATIVE OFFICER I/RECORDS OFFICER

T. D. Research by [Signature]

T. D. Sketch by: ENGR. MILYSA M. PALAPA

T. D. Checked by: REYNALDO U. MACOLIX

Date: [Signature]

Date: 01-16-2023

Date: 01-16-23



Republic of the Philippines
Department of Environment and Natural Resources
MIMAROPA Region
**COMMUNITY ENVIRONMENT AND NATURAL RESOURCES
OFFICE**

CERTIFICATION

TO WHOM IT MAY CONCERN:

THIS IS TO CERTIFY that based on available records in our office, the tract of land in Barangay ~~New Pangasinan~~ Puerto Princesa City, Province of Palawan, identified as **Lot No. 20366, Cad 800-D** containing an area of 659 square meters was verified to be within **Alienable and Disposable Land** as per Land Classification Map No. 2598, Project I-T, Block-XV, dated on July 28, 1967.


This certification is subject to confirmation by the DENR MIMAROPA Regional Office pursuant to DMC No. 2019-10 dated December 11, 2019.

Issued this 23th day of February 2023 at CENRO Puerto Princesa.

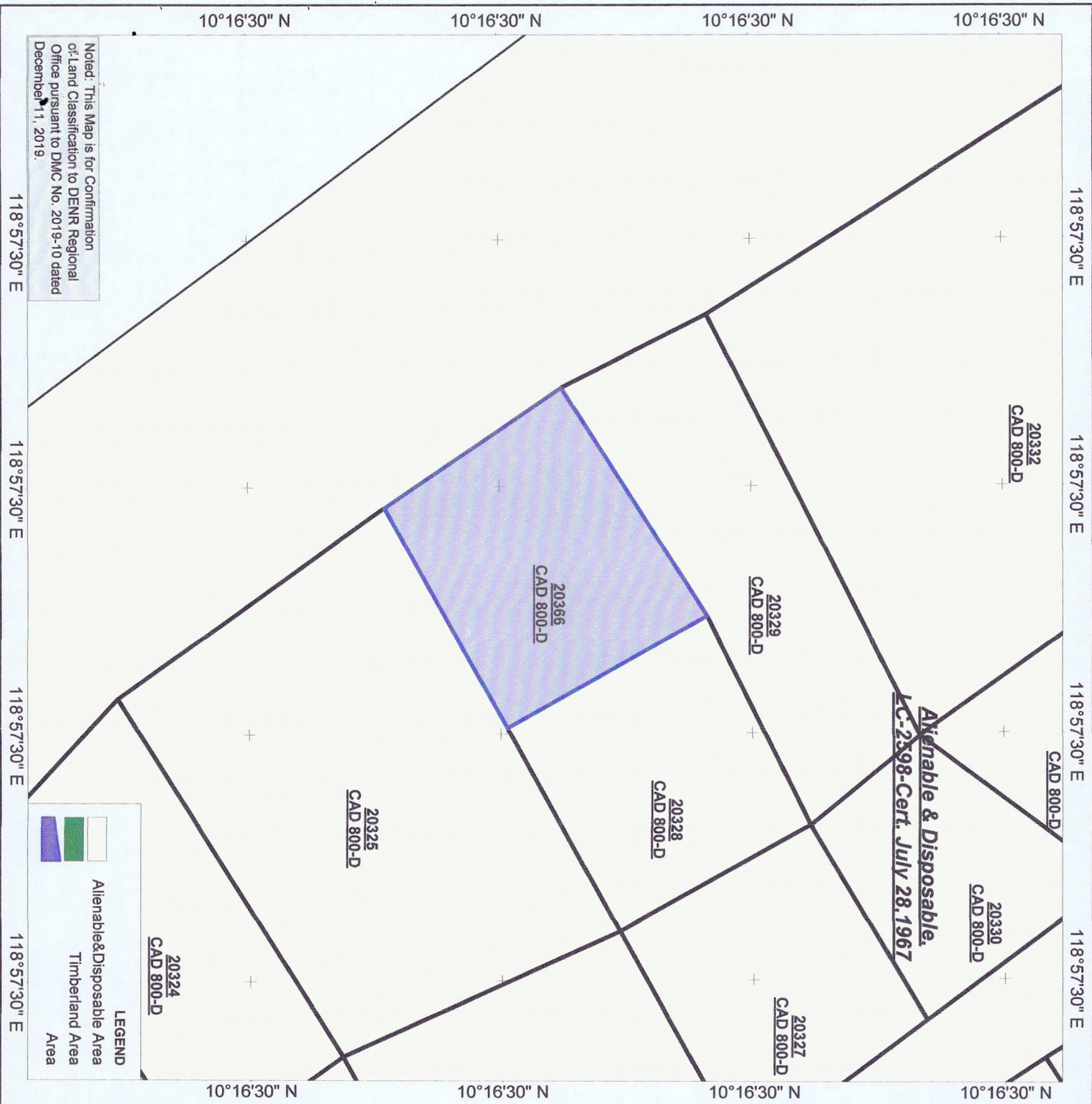
Checked and Verified by:

JASON D. MONTIMOR
Forester I
Unit Head, GIS
& Land Classification Verification


APPROVED:


PEDRO A. VELASCO
Development Management Officer IV
OIC-CENRO

Certification fee: P50.00
Oath fee: P36.00
O.R. No. _____
Date: _____



Noted: This Map is for Confirmation of Land Classification to DENR Regional Office pursuant to DMC No. 2019-10 dated December 11, 2019.



Map showing the area of Lot No. 20366, Cad 800-D

Located at
Brgy. New Pangangan
Puerto Princesa City
Province of Palawan

Total Area of 659 Square Meters



Scale: 1:600

Luzon (Philippines excluding Mindanao)
Universal Transverse Mercator - Zone 50 (N)

Prepared by:

JASON D. MONTIMOR
Forest I Unit Head, GIS &
Land Classification Verification

Attested by:

PEDRO A. VELASCO
Development Management Officer IV
OIC-CENRO

Republic of the Philippines
Department of Environment and Natural Resources
Region IV- B, MIMAROPA
COMMUNITY ENVIRONMENT AND NATURAL RESOURCES OFFICE
South National Highway, Bgy. Sta. Monica Puerto Princesa City

Application No. _____
Applicant _____
Surveyed for _____
Surveyed by: Engr. Marcelino M. Maranan
Date of Survey: April 11-30,1984
Date Approved : January 20,19856

Lot No. 20366 Survey No. CAD 800-D
Identical Lot No. _____
Portion of Lot No. _____
Area: 659 square meters
Location : Brgy. New Panggangan, Puerto Princesa City
Date of Original Survey: _____

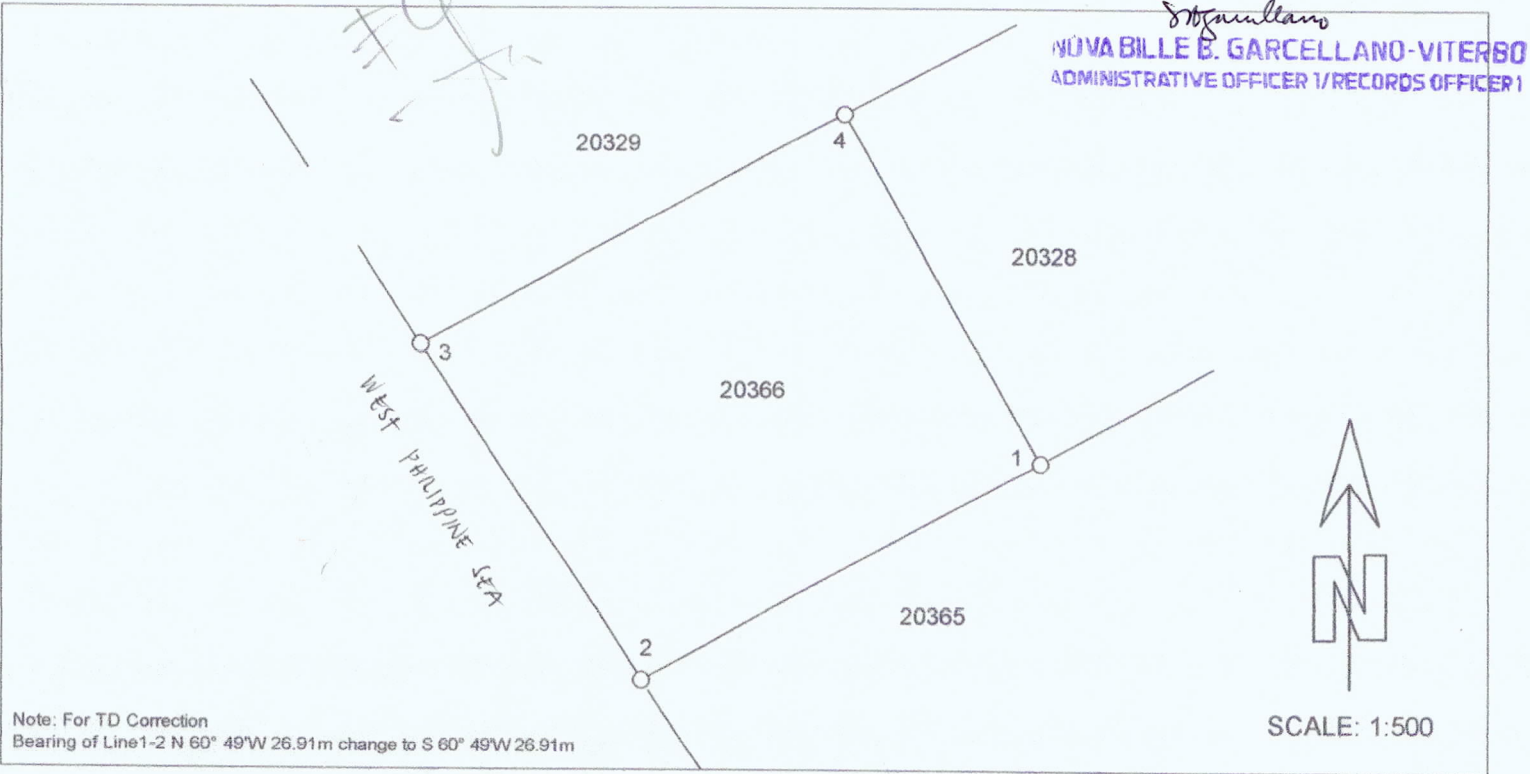
TECHNICAL DESCRIPTION

TIE LINE: N 20° 59' E 63,435.76 m from BLLM # 1, CAD 800-D Puerto Princesa Cadastre

LINE	BEARING	DISTANCE	LINE	BEARING	DISTANCE
1 - 2	S 60°49' W	26.91 m			
2 - 3	N 32°51' W	24.06 m			
3 - 4	N 61°28' E	28.41 m			
4 - 1	S 29°16' E	23.68 m			

SKETCH

CERTIFIED PHOTOCOPY



T.D Research by: _____
T. D. Sketch by: ENGR. MILYSA M PALAPA
T.D. Checked by: REYNALDO V. MACOLA

Date: February 07, 2023
Date: _____
Date: Feb 15 2023



Republic of the Philippines
Department of Environment and Natural Resources
MIMAROPA Region
**COMMUNITY ENVIRONMENT AND NATURAL RESOURCES
OFFICE**

CERTIFICATION

TO WHOM IT MAY CONCERN:

THIS IS TO CERTIFY that based on available records in our office, the tract of land in Barangay Simpocan, Puerto Princesa City, Province of Palawan, identified as **Lot No. 155, Gss-04-000224** containing an area of 4000 square meters was verified to be within **Alienable and Disposable Land** as per Land Classification Map No. 3618, Project I-Z, Block-I, dated on August 31, 2004.

This certification is subject to confirmation by the DENR MIMAROPA Regional Office pursuant to DMC No. 2019-10 dated December 11, 2019.

Issued this 23th day of February 2023 at CENRO Puerto Princesa.

Checked and Verified by:

JASON D. MONTIMOR
Forester I
Unit Head, GIS
& Land Classification Verification

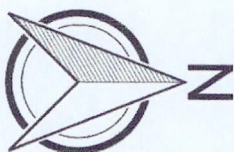
APPROVED:


PEDRO A. VELASCO
Development Management Officer IV
OIC-CENRO

Certification fee: P50.00
Oath fee: P36.00
O.R. No. _____
Date: _____

118°32'20" E

118°32'20" E



Map showing the area
of Lot No. 155, Gss-04-000224

Located at
Brgy. Simpocan
Puerto Princesa City
Province of Palawan

Total Area of 4,000 Square Meters

0 > 1 m

Scale: 1:490

Luzon (Philippines excluding Mindanao)
Universal Transverse Mercator - Zone 50 (N)


Prepared by:

JASON D. MONTIMOR
Forest I Unit Head, GIS &
Land Classification Verification

Attested by:

PEDRO A. VELASCO
Development Management Officer IV
OIC-CENRO

Alienable & Disposable.
LC-3618-Cert. August 31, 2004



LEGEND

Alienable & Disposable Area

Timberland Area

Area

Noted: This Map is for Confirmation
of Land Classification to DENR Regional
Office pursuant to DMC No. 2019-10 dated
December 11, 2019.

9°47'50" N

9°47'50" N

9°47'50" N

9°47'50" N

118°32'20" E

118°32'20" E

Republic of the Philippines
Department of Environment and Natural Resources
Region IV - B, MIMAROPA
COMMUNITY ENVIRONMENT AND NATURAL RESOURCES OFFICE
South National Highway, Bgy. Sta. Monica Puerto Princesa City

Application No. _____
Applicant _____
Surveyed for _____
Surveyed by: Engr. Jonathan F. Gellez
Date of Survey: May 18-September 10, 2006
Date Approved: November 15, 2006

Lot No. 155 Survey No. Gss-04-000224
Identical Lot No. _____
Portion of Lot No. _____
Area: 4,000 square meters ✓
Location: Brgy. Simpocan, Puerto Princesa City
Date of Original Survey: _____

TECHNICAL DESCRIPTION

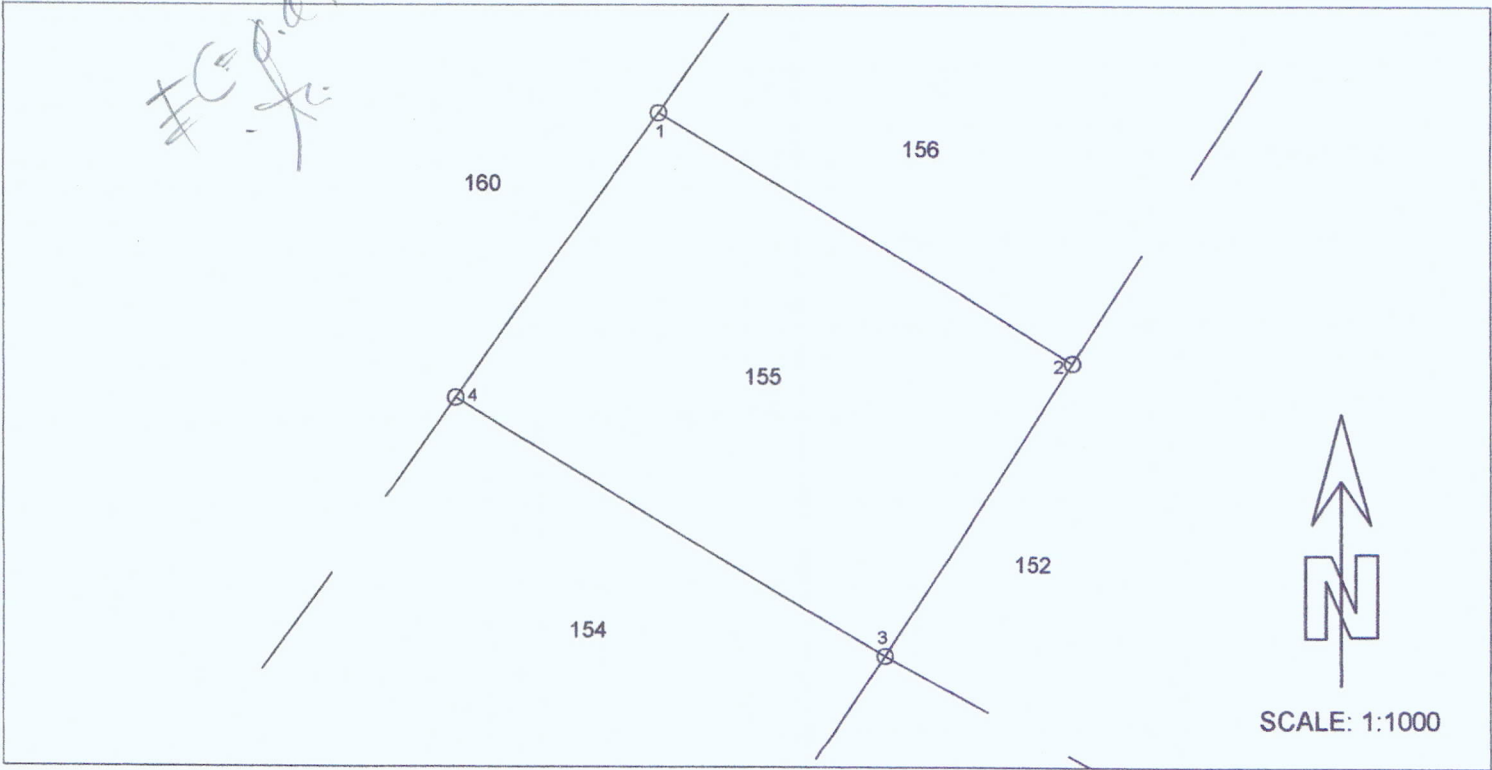
TIE LINE: N 75° 03' W 23979.98 m from BLLM # 1 CAD 800-D PUERTO PRINCESA CADASTRE

LINE	BEARING	DISTANCE	LINE	BEARING	DISTANCE
1 - 2	S 58°34' E	73.72			
2 - 3	S 32°27' W	53.32			
3 - 4	N 58°36' W	76.29			
4 - 1	N 35°12' E	53.46			

CERTIFIED PHOTOCOPY

SKETCH

Garcellano
NOVA BILLE B. GARCELLANO-VITERBO
ADMINISTRATIVE OFFICER I/RECORDS OFFICER



T.D Research by: *[Signature]*
T. D. Sketch by: ENGR. MILYSA M PALAPA
T.D. Checked by: *[Signature]*

Date: February 06, 2023
Date: _____
Date: Feb 15, 2023



Republic of the Philippines
Department of Environment and Natural Resources
MIMAROPA Region
**COMMUNITY ENVIRONMENT AND NATURAL RESOURCES
OFFICE**

CERTIFICATION

TO WHOM IT MAY CONCERN:

THIS IS TO CERTIFY that based on available records in our office, the tract of land in Barangay Simpocan, Puerto Princesa City, Province of Palawan, identified as **Lot No. 224, Gss-04-000224** containing an area of 18,672 square meters was verified to be within **Alienable and Disposable Land** as per Land Classification Map No. 3618, Project I-Z, Block-I, dated on August 31, 2004.


This certification is subject to confirmation by the DENR MIMAROPA Regional Office pursuant to DMC No. 2019-10 dated December 11, 2019.

Issued this 23th day of February 2023 at CENRO Puerto Princesa.

Checked and Verified by:

JASON D. MONTIMOR
Forester I
Unit Head, GIS
& Land Classification Verification

APPROVED:


PEDRO A. VELASCO
Development Management Officer IV
OIC-CENRO

Certification fee: P50.00
Oath fee: P36.00
O.R. No. _____
Date: _____

118°32'20" E

118°32'20" E

9°47'30" N

9°47'20" N


Noted: This Map is for Confirmation of Land Classification to DENR Regional Office pursuant to DMC No. 2019-10 dated December 11, 2019.

7325
Cad 800-D
234
Gss-04-000224

7325
Cad 800-D
236
Gss-04-000224

7325
Cad 800-D
225
Gss-04-000224

Alienable & Disposable.
LC-3618-Cert. August 31, 2004

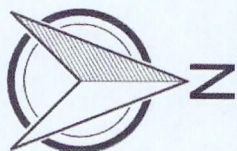


9°47'20" N

9°47'30" N

118°32'20" E

118°32'20" E



Map showing the area
of Lot No. 224, Gss-04-000224

Located at
Brgy. Simpocan
Puerto Princesa City
Province of Palawan

Total Area of 18,672 Square Meters

0 > 1 m

Scale: 1:1500

Luzon (Philippines excluding Mindanao)
Universal Transverse Mercator - Zone 50 (N)

Prepared by:

JASON D. MONTIMOR
Forest Unit Head, GIS &
Land Classification Verification

Attested by:

PEDRO A. VELASCO
Development Management Officer IV
OIC-CENRO

Date: 03-08-23



Republic of the Philippines
Department of Environment and Natural Resources
MIMAROPA Region
**COMMUNITY ENVIRONMENT AND NATURAL RESOURCES
OFFICE**

CERTIFICATION

TO WHOM IT MAY CONCERN:

THIS IS TO CERTIFY that based on available records in our office, the tract of land in Barangay Salvacion, Puerto Princesa City, Province of Palawan, identified as **Lot No. 924, PLS. 110-A** containing an area of 60,569.56 square meters was verified to be within **Alienable and Disposable Land** as per Land Classification Map No. 1246, Project I-E, Block-II, dated on January 15, 1936.


This certification is subject to confirmation by the DENR MIMAROPA Regional Office pursuant to DMC No. 2019-10 dated December 11, 2019.

Issued this 23th day of February 2023 at CENRO Puerto Princesa.

Checked and Verified by:

JASON D. MONTIMOR
Forester I
Unit Head, GIS
& Land Classification Verification

APPROVED:


PEDRO A. VELASCO
Development Management Officer IV
OIC-CENRO

Certification fee: P50.00
Oath fee: P36.00
O.R. No. _____
Date: _____

118°47'00" E

118°47'10" E

9°59'20" N

9°59'10" N

926
Pls-110-A

Alienable & Disposable.
LC-1246-Cert. January 15, 1936

925-A
Psd-04-015849-D

925-B
Psd-04-015849-D

924
Pls-110-A

923-A
Csd-04-013906-D

923-B
Csd-04-013906-D

1343
CAD 80
Cad. 80

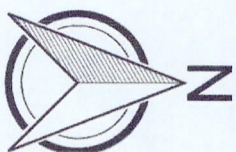

9°59'20" N

9°59'10" N

118°47'00" E

118°47'10" E

Noted: This Map is for Confirmation
of Land Classification to DENR Regional
Office pursuant to DMC No. 2019-10 dated
December 11, 2019.



**Map showing the area
of Lot No. 924, Pls-110-A**

Located at
Brgy. Salvacion
Puerto Princesa City
Province of Palawan

Total Area of 60,569.56 Square Meters



Scale: 1:2800

Luzon (Philippines excluding Mindanao)
Universal Transverse Mercator - Zone 50 (N)

Prepared by:

JASON D. MONTIMOR
Forest Unit Head, GIS &
Land Classification Verification

Attested by:

PEDRO A. VELASCO
Development Management Officer IV
OIC-CENRO



Republic of the Philippines
Department of Environment and Natural Resources
Region IV- B, MIMAROPA
COMMUNITY ENVIRONMENT AND NATURAL RESOURCES OFFICE
South National Highway, Bgy. Sta. Monica Puerto Princesa City

Application No. _____

Lot No. 924 Survey No. Pls - 110 A

Applicant _____

Identical Lot No. _____

Surveyed for _____

Portion of Lot No. _____

Surveyed by Engr. Crisostomo C. De la Cruz

Area: 60,569.56 square meters

Date of Survey Nov. 14, 1955 - June 30, 1956

Location Brgy. Salvacion, Puerto Princesa City

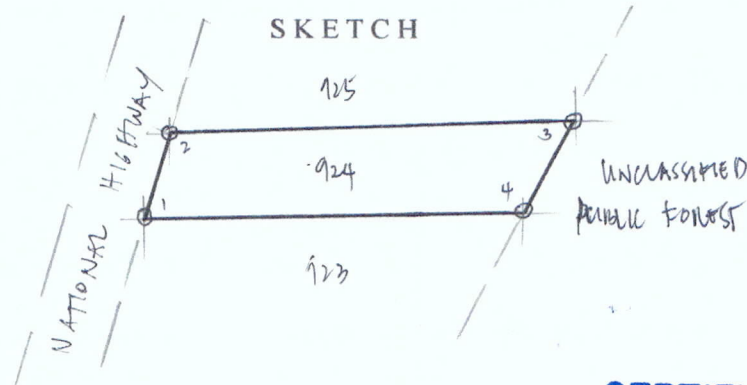
Date Approved June 9, 1958

Date of Original Survey: _____

TECHNICAL DESCRIPTION

TIE LINE N 06° 35' W 1925.70m From Blkm #1 Pls 110-A Brgy. Salvacion, Puerto Princesa City

LINE	BEARINGS	DISTANCE	LINE	BEARINGS	DISTANCE
1 - 2	N 17° 56' E	116.78m	P.S. Cyl. Cmc. Mm. 5 x 100cm		
2 - 3	N 88° 57' E	544.10m			
3 - 4	S 28° 24' W	140.45m			
4 - 1	N 89° 39' W	503.04m			



CERTIFIED PHOTOCOPY

Agullano
NOVA BILLE B. GARCELLANO-VITERBU
ADMINISTRATIVE OFFICER / RECORDS OFFICER

T. D. Research by *[Signature]*

T. D. Sketch by: ENGR. MILYSA M. PALAPA

T. D. Checked by: *[Signature]*

Date: *[Signature]*

Date: 02-20-23

Date: 08-28-23



Republic of the Philippines
Department of Environment and Natural Resources
MIMAROPA Region
**COMMUNITY ENVIRONMENT AND NATURAL RESOURCES
OFFICE**

CERTIFICATION

TO WHOM IT MAY CONCERN:

THIS IS TO CERTIFY that based on available records in our office, the tract of land in Barangay Manalo, Puerto Princesa City, Province of Palawan, identified as **Lot No. 15553, Cad 800-D** containing an area of 37,514 square meters was verified to be within **Alienable and Disposable Land** as per Land Classification Map No. 1246, Project I-E, Block-I, dated on January 15, 1936.

This certification is subject to confirmation by the DENR MIMAROPA Regional Office pursuant to DMC No. 2019-10 dated December 11, 2019.

Issued this 23th day of February 2023 at CENRO Puerto Princesa.

Checked and Verified by:

JASON D. MONTIMOR
Forester I
Unit Head, GIS
& Land Classification Verification

APPROVED:

PEDRO A. VELASCO
Development Management Officer IV
OIC-CENRO

Certification fee: P50.00
Oath fee: P36.00
O.R. No. _____
Date: _____



Republic of the Philippines
Department of Environment and Natural Resources
Region IV- B, MIMAROPA
COMMUNITY ENVIRONMENT AND NATURAL RESOURCES OFFICE
South National Highway, Bgy. Sta. Monica Puerto Princesa City

Application No. _____

Lot No. 15553 Survey No. Cad. 800-D

Applicant _____

Identical Lot No. _____

Surveyed for _____

Portion of Lot No. _____

Surveyed by Engr. Oliver C. Arpa

Area: 37,514 square meters

Date of Survey May 20 - Oct. 16, 1984

Location Bgy. Ithanal, Puerto Princesa City

Date Approved January 4, 1985


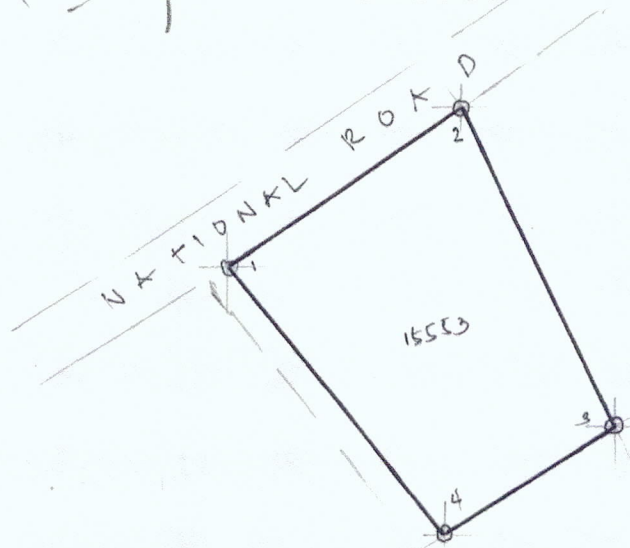
Date of Original Survey: _____

TECHNICAL DESCRIPTION

TIE LINE S 07° 06' E 75,422.75m from BWM #1 Cad. 800-D Puerto Princesa Cadastre

LINE	BEARINGS	DISTANCE	LINE	BEARINGS	DISTANCE
1-2	N 55° 21' E	157.26m	P.S. Cyl. LMC. MM. 15 x 40 cm		
2-3	S 25° 22' E	228.45m			
3-4	S 55° 55' W	132.10m			
4-1	N 78° 43' W	235.02m			

SKETCH



CERTIFIED PHOTOCOPY

Ngambiano
NOVA BILLE B. GARCELLANO-VITERBO
ADMINISTRATIVE OFFICER I/RECORDS OFFICER I

T. D. Research by 3

T. D. Sketch by: ENGR. MILYSA M. PALAPA

T. D. Checked by: PERXENO U. MACOLA - Jr.

Date: 2-23-23

Date: 08-23-22

Date: 08-23-22



Republic of the Philippines
Department of Environment and Natural Resources
MIMAROPA Region
COMMUNITY ENVIRONMENT AND NATURAL RESOURCES OFFICE

MARLON L. CASPE

CERTIFICATION

TO WHOM IT MAY CONCERN:

THIS IS TO CERTIFY that based on available records in our office, the tract of land located in Barangay Cabigaan, Aborlan, Palawan containing an area of 57,527.3 square meters identified as Lot No. **2939 Cad 799-D** was verified to be within **Alienable and Disposable Land** as per approved Land Classification Map No. 2674, Project 10-L certified on January 23, 1972.

Issued this 12nd day of September 2022 at CENRO Puerto Princesa City.

Checked and Verified by:

JASON D. MONTIMOR
Forester I
Unit Head, GIS
& Land Classification Verification

Approved by:

PEDRO A. VELASCO
Development Management Officer IV
OIC-CENRO

Certification fee: P50.00
Oath fee: P36.00
O.R. No. _____
Date: _____

RECEIVED
MIMAROPA REGION
CENRO
NO. 803
DATE 9-21-22
BY: _____

LC-DRN-2022-5259 036

CERTIFIED PHOTOCOPY

Procellano
NOVA BILLE B. GARCELLANO-VITERBU
ADMINISTRATIVE OFFICER I/RECORDS OFFICER

South National Highway, Bgy. Sta. Monica, Puerto Princesa City
Email Address: cenroppchuc@yahoo.com
Tel Fax No.: (048) 433-0660

118°29'00" E

Alienable & Disposable
LC-2674 dated on June 23, 1972




9°26'10" N

9°26'10" N

118°29'00" E

Noted: This Map is for Confirmation
of Land Classification to DENR Regional
Office pursuant to DMC No. 2019-10 dated
December 11, 2019.

LEGEND

	Alienable & Disposable Area
	Timberland Area
	Area



**Map showing the area
of Lot No. 2939 Cad 799-D**

Located at
Brgy. Cabigaan
Aborian
Province of Palawan


Total Area of 57,527.3 Square Meters

0 > 1 m



Scale: 1:2700

Luzon (Philippines excluding Mindanao)
Universal Transverse Mercator - Zone 50 (N)

Prepared by:


JASON D. MONTIMOR
Forest Unit Head, GIS &
Land Classification Verification

Attested by:


PEDRO A. VELASCO
Development Management Officer IV
OIC-CENRO



Republic of the Philippines
Department of Environment and Natural Resources
Region IV - B, MIMAROPA
COMMUNITY ENVIRONMENT AND NATURAL RESOURCES OFFICE
South National Highway, Bgy. Sta. Monica Puerto Princesa City

Application No. _____

Lot No. 2939 Survey No. Cad. 799-D

Applicant _____

Identical Lot No. _____

Surveyed for _____

Portion of Lot No. _____

Surveyed by Engr. Alfonso A. Bernudez

Area: 57,527 square meters

Date of Survey May 14-10, 1984

Location Brgy. Cabiguan, Aborlan, Palawan

Date Approved September 20, 1985

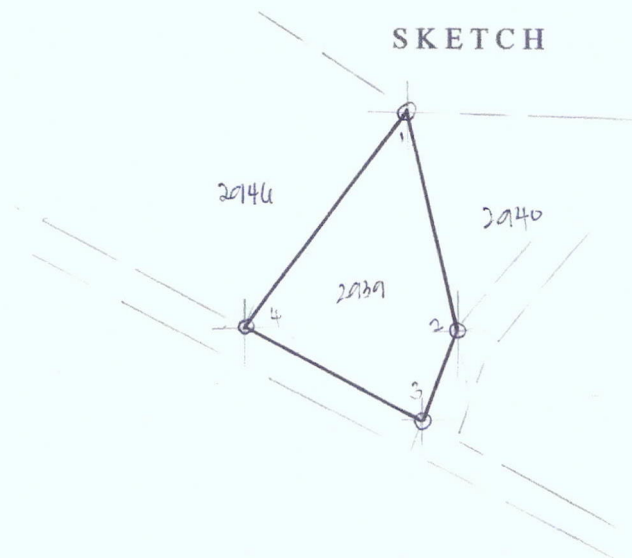
Date of Original Survey: _____

TECHNICAL DESCRIPTION

TIE LINE S 89° 34' W 7048.51m from BLN # 1 Cad 799-D Aborlan Cadastre

LINE	BEARINGS	DISTANCE	LINE	BEARINGS	DISTANCE
1-2	S 12° 21' E	299.98m			
2-3	S 21° 36' W	123.38m			
3-4	N 63° 27' W	264.88m			
4-1	N 37° 01' E	312.36m			

SKETCH



N
Scale: 1:10,000

CERTIFIED PHOTOCOPY

St. Gaullans
NOVA BILLE E. GARCELLANO-VITERBI
ADMINISTRATIVE OFFICER / RECORDS OFFICER

T. D. Research by 3 Engr. Milysa M. Palapa

T. D. Sketch by: ENGR. MILYSA M. PALAPA

T. D. Checked by: REXALDO V. MAGALA

Date: 01-13-23

Date: 01-13-23

Date: 01-13-23