



Republic of the Philippines  
Department of Environment and Natural Resources  
**Provincial Environment and Natural Resources Office**  
**MIMAROPA Region**

Bgy. Sta. Monica, Puerto Princesa City, Palawan

E-mail: [penropalawan@denr.gov.ph](mailto:penropalawan@denr.gov.ph)

Telfax No. (048) 433-5638 / (048) 433-5638

March 21, 2023

**MEMORANDUM**

**FOR** : The Regional Executive Director  
DENR MIMAROPA  
1515 DENR By the Bay Bldg., Roxas Boulevard,  
Barangay 668, Ermita, Manila

**THRU** : The OIC, ARD for Technical Services

**FROM** : The Provincial Environment and  
Natural Resources Officer

**SUBJECT** : **CONDUCTED SEABORNE PATROL WITHIN THE MARINE  
AREA OF EL NIDO-TAYTAY MANAGED RESOURCE  
PROTECTED AREA (ENTMRPA)**

Respectfully forwarded is the Memorandum dated March 9, 2023 of the CENRO Taytay, Palawan re; the accomplishment report on activity per WFP of El Nido-Taytay Managed Resource Protected Area (ENTMRPA) such the above subject.

For information and record.

  
FELIZARDO B. CAYATOC



DENR-PALAWAN  
PENRO-RECORDS  
**RELEASED**  
By Rhen  
Date: 23 MAR 2023 CN 2023-764



Republic of the Philippines  
Department of Environment and Natural Resources  
Region IV- MIMAROPA  
**COMMUNITY ENVIRONMENT AND NATURAL RESOURCES OFFICE**  
by the National Highway, Poblacion, Taytay, Palawan 5312  
Contact No.: 09265059335 (Globe) / 09121713889 (Smart)  
Email address: [cenrotaytay@denr.gov.ph](mailto:cenrotaytay@denr.gov.ph)

**DENR CENRO  
PALAWAN RECORDS  
RECEIVED**

March 9, 2023

MEMORANDUM

BY: [Signature]  
DATE: 13-15-2023 CN 23-2309

FOR : The Provincial Environment and Natural Resources Officer- Palawan  
FROM : The Community Environment and Natural Resources Officer  
SUBJECT : **ACCOMPLISHMENT REPORT ON ACTIVITY PER WFP  
El Nido-Taytay Managed Resource Protected Area (ENTMRPA)**

<b>Activity:</b> Habitat Surveillance for Threats and Damages				
<b>Performance Indicator:</b> Number of site surveyed with potential or existing pressures and threats identified				
<b>Frequency of submission:</b> 1 <sup>st</sup> to 4 <sup>th</sup> quarter report				
<b>Current submission:</b> Memo report of Assistant Protected Area Superintendent/PMF Jenuel P. Casel dated March 3, 2023 (CN 1460 in the eDATS) submitting the report re: conducted seaborne patrol within the marine area for Protected Area Management Office of El Nido-Taytay Managed Resource Protected Area (ENTMRPA).				
<b>Attachment:</b> 1. Memo report of Park Ranger Hero Jeff Isidro dated February 9, 2023 pertaining to the conducted seaborne patrol covering a total patrol distance of approximately twenty-five point thirty (25.30) kilometers in four (4) sites. 2. Photo documentation 3. Map of the area				
<b>Gender &amp; Development (GaD) data</b>	Male = 8	Female = 0	LGBTQ+ = 0	Prefer not to say = 0
<b>Age Grouping</b>	60 and above	18-59	17 and below	TOTAL
	0	8	0	8
<b>Environmental Management System (EMS Compliance)</b>	<ul style="list-style-type: none"><li>✓ Compliant to 5S organization techniques (<b>SORT</b> – keep only necessary items, <b>SET IN ORDER</b> – arrange items to promote efficient workflow, <b>SHINE</b> – clean the work area so it is neat and tidy, <b>STANDARDIZE</b> – set standards for a consistently organized workplace and <b>SUSTAIN</b> – maintain and review standard)</li><li>✓ Organizing of travel to maximize conveyance and observance of speed limit to practice the minimized use of fuel</li><li>✓ Carpooling</li><li>✓ No single use of plastic</li></ul>			

This shall form as part of the **Means of Verification (MoV)** on the activity. Please confirm your receipt hereof. Thank you.

**DENR CENRO  
TAYTAY, PALAWAN  
RELEASED**  
BY: [Signature]  
DATE: MAR 10 2023 8 986

For and in the absence of the CENRO:

[Signature]  
**MARIANO P. LILANG, JR.**  
Development Management Officer IV  
Per DAO-2022-09, page 3



Republic of the Philippines  
Department of Environment and Natural Resources  
**MIMAROPA Region**  
Community Environment and Natural Resources Office  
**EL NIDO-TAYTAY MANAGED RESOURCE PROTECTED AREA**  
Calle Real, Bgy. Masagana, El Nido, Palawan 5313  
Email: [entmrpa@gmail.com](mailto:entmrpa@gmail.com)


MAR 03 2023

**MEMORANDUM**

**FOR :** The Community Environment and  
Natural Resources Officer  
Taytay, Palawan

**FROM :** The Protected Area Superintendent  
El Nido - Taytay Managed Resource Protected Area

**SUBJECT :** CONDUCTED SEABORNE PATROL WITHIN THE MARINE  
AREA OF ENTMRPA




Respectfully forwarded is the memorandum dated February 9, 2023 of Park Ranger Hero Jeff Isidro pertaining to the target 001 Habitat Surveillance of Threats and Damages under Maintenance and Protection of Coastal and Marine Ecosystems of El Nido – Taytay Managed Resource Protected Area (ENTMRPA).

Please be informed that on February 5, 2023, this office received an information regarding on transportation of undocumented forest products to Bgy. Corong-corong, El Nido, Palawan. Thus, this office together with CENRO Taytay personnel conducted seaborne patrol within the vicinity of Pinagbuyutan Island, Entalula Island, Pangulasian Island and Maremegmeg Beach, El Nido, Palawan Based on the report, there were no illegal activities observed during the surveillance monitoring within the vicinities of the said areas. Meanwhile, the team patrolled a total distance of approximately 25.30 kilometers.

Thus, this office will continue to conduct seaborne patrolling to prevent any illegal activities within the Protected Area (PA).

Attached is the map of patrol area.

For information and record.



For the PASu;

**JENUEL P. CASEL**  
Asst. Protected Area Superintendent/  
Park Maintenance Foreman




February 9, 2023

**MEMORANDUM**

**FOR :** The Protected Area Superintendent  
El Nido-Taytay Managed Resource Protected Area

**FROM :** Park Ranger  
El Nido-Taytay Managed Resource Protected Area

**SUBJECT :** CONDUCTED SEABORNE PATROL WITHIN THE MARINE  
AREA OF ENTMRPA.



In compliance with the instruction from the PASu, regarding the information from Forest Ranger Leo Tabernilla that illegally poached lumbers will be delivered by sea at Brgy. Corongcorong, El Nido, please be informed that the undersigned together with Park Rangers, Manuelito Jongay, Anthony Escala, John Vincenth Cuyo, John Everette Pable, Ryan Cacacha, Bret Hart Sanogal, Forest Protection Officer Edjay Adon and Forest Ranger Herson Caliao as Team Leader conducted seaborne patrol from the Divers House Station, encircling the islands of Pinagbuyutan, Entalula, Pangulasian and Maremegmeg Beach on February 5, 2023. During the patrol, the team did not encounter any vessels carrying or transporting lumbers or any related products.

Listed below are the recommendations of the team;

1. Continuous patrol and monitoring especially during night time.
2. Procurement of additional Patrol boats, Flashlights and other necessary equipment during patrols.
3. Hiring of additional Personnel.

Attached herewith is the sketch map showing the Seaborne Patrol route and the geo-tagged photos taken during the patrol.

For information, record and further instructions.

  
**HEROJEFF ISIDRO**  
Park Ranger



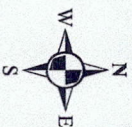
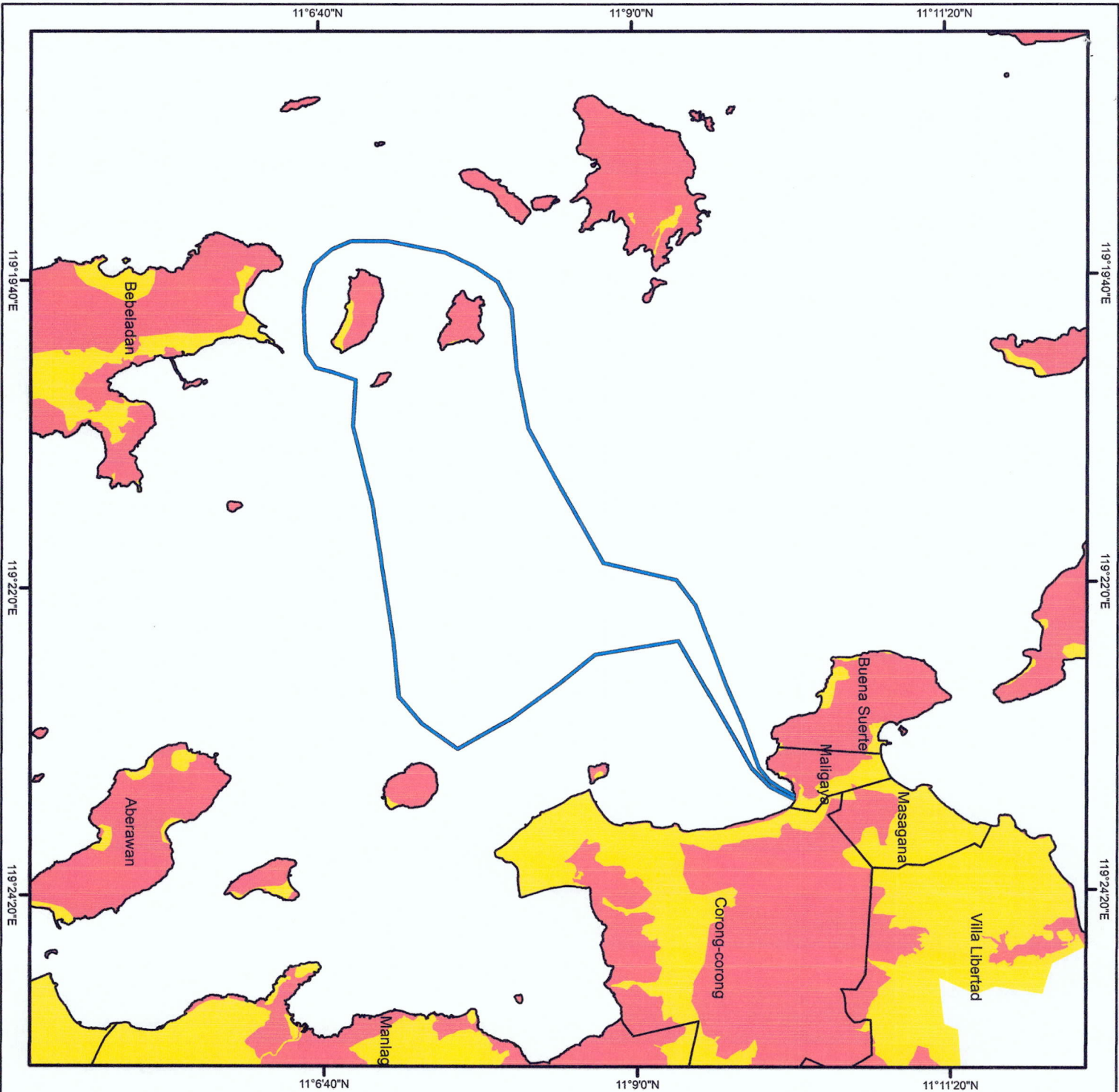
### PHOTO DOCUMENTATION



### PHOTO CERTIFICATION

I hereby certify that the above photos were true and correct and taken during the conducted Seaborne Patrol on February 5, 2023.

  
**HERO JEFF S. ISIDRO**  
Park Ranger



### SKETCH MAP

SHOWING THE SEABORNE PATROL  
ROUTE WITHIN EL NIDO MANAGED  
RESOURCE PROTECTED AREA  
(ENMRPA) WITH APPROX. DISTANCE  
OF 25.30 KILOMETERS

SCALE : 1:2,967



### LEGEND

- |  |                    |  |                        |
|--|--------------------|--|------------------------|
|  | Patrol Route       |  | Multiple Use Zone      |
|  | Political Boundary |  | Strict Protection Zone |

Projection : Universal Transverse Mercator Z50N  
Datum : World Geodetic System 1984



Republic of the Philippines  
Department of Environment and Natural Resources  
Region IV - MIMAROPA  
Community Environment and Natural Resources Office  
Taytay 5312, Palawan

