



March 22, 2023

MEMORANDUM

FOR : The Regional Executive Director
DENR MIMAROPA Region

THRU : The OIC- Assistant Regional Director for Technical Services

FROM : The OIC-PENR Officer

SUBJECT : APPLICATION OF PROVINCIAL GOVERNMENT OF
MARINDUQUE FOR GRATUITOUS SPECIAL USE PERMIT
(GSUP) FOR BALOGO PORT LOCATED AT BRGY. BALOGO,
STA. CRUZ, MARINDUQUE

Forwarded herewith is the request for issuance of Gratuitous Special Use Permit (GSUP) of Provincial Government of Marinduque, represented by Gov. Presbitero J. Velasco Jr., located at Brgy. Balogo, Sta. Cruz, Marinduque.

For your further verification and evaluation, attached are documents/requirements to support this application.

1. Letter of intent
2. Certification as to the Land Classification of the area being applied for GSUP (To be issued by the DENR)
3. GIS-Generated map of the area
4. Indicative Management Plan (DAO-2022-01 Annex B)
5. Proof of budget allocation for the development and management of the project
6. Resolution authorizing the local chief executive to apply for gratuitous special use permit (in case the applicant is LGU)
7. In case of LGUs, a proof that the proposed project is indicated in the Forest Land Use Plan (FLUP) and within the ambit of the approved Comprehensive Land Use Plan (CLUP)

For your consideration and approval.

Imelda M. Diaz
IMELDA M. DIAZ



A & D Certification

CERTIFICATION

TO WHOM IT MAY CONCERN:

THIS IS TO CERTIFY that a tract of lands situated in Brgy. Balogo, Sta. Cruz, Marinduque, containing an area of 403,735 sq. m. identified as Port Facilities, Port Area Causeway, Existing Mangrove, and Lot No. 5836, Cad' 815-D, falls within Timberland Block B, of Project No. 05, Sta. Cruz, Marinduque per B.F. Land Classification Map No. 789 dated November 22, 1928.

This Certification is issued in compliance with standing policy on the issuance of Verification of land Status/Survey Authority this 23th day of November, 2021.

Plot & Verified By:

DON GIBSON D. MERCADO
Forester

Reviewed By:

ENGR. CYNTHIA D. LOZANO
Chief, Technical Services Division

ATTESTED BY:

IMELDA M. DIAZ
OIC, PENR Officer



A&D

CERTIFICATION

TO WHOM IT MAY CONCERN:

THIS IS TO CERTIFY that a tract of lands situated in Brgy. Balogo, Sta. Cruz, Marinduque, containing an area of 403,735 sq. m. identified as Port Facilities, Port Area Causeway, Exisiting Mangrove, and Lot No. 5836, Cad' 815-D, falls within Timberland Block B, of Project No. 05, Sta. Cruz, Marinduque per B.F. Land Classification Map No. 789 dated November 22, 1928.

This Certification is issued in compliance with standing policy on the issuance of Verification of land Status/Survey Authority this 23th day of November, 2021.

Plot & Verified By:

Reviewed By:

DON GIBSON D. MERCADO
Forester

ENGR. CYNTHIA D. LOZANO
Chief, Technical Services Division

ATTESTED BY:

IMELDA M. DIAZ
OIC, PENR Officer



Republic of the Philippines
Department of Environment and Natural Resources
Provincial Environment and Natural Resources Office
Boac, Marinduque

RECEIVED
BY: *JK*
DATE: *09-07-29*
TIME: *03:49*

DOCUMENT INFORMATION

Subject: Letter of intent to lease Balogo lots

Date & Time Received: 03/07/2023 03:43 PM

Is This Urgent?: **Yes**

HISTORY LOGS

DOC. FROM	DOC. TO	RECEIVED	RELEASED	RUNTIME	ACTION TO BE TAKEN	REMARKS	ATTACHMENTS
• Presbitero Velasco Jr.	• Imelda Diaz	03/07/2023 03:43 PM	03/07/2023 03:44 PM	1 min	For evaluation and comment/s		
• Imelda Diaz							
	RP, Sir Tony				For appropriate action please. Ty. Joyberl		




Republic of the Philippines
Provincial Government of Marinduque
OFFICE OF THE GOVERNOR

February 28, 2023

HON. MA. ANTONIA TONI YULO-LUISAGA
SECRETARY

Department of Environment and Natural Resources
DENR Building Visayas Avenue 1101
Quezon City, Manila



SUBJECT: LETTER OF INTENT TO LEASE BALOGO LOTS

ATTENTION: PENRO IMELDA M. DIAZ
DENR, Marinduque

Dear Secretary Yulo-Luisaga,

This is to express our intention to lease the lots in Brgy. Balogo, Port, Sta. Cruz, Marinduque under the Gratuitos Permits for Special Uses for Forest Lands (GSUP).

Relative to the establishment of Balogo International Port and Economic Zone and our application for accreditation with Philippine Economic Zone Authority (PEZA), we have identified Balogo Port Facilities formerly leased to Marcopper Mining Corporation as the location for this economic zone.

In this regard, we signify our intention to apply Gratuitous Permits for Special Uses of Forest Lands (GSUP) for Lot No. 5143 with a total area of 79,211 sqm., Lot No. 5836 with an area of 113,494 sqm., Mangroves with a total area of 190,739 sqm., and Port with a total area of 20,291 sqm. based on the cadastral survey, located at Balogo, Sta. Cruz, Marinduque. Lots are presently declared for real property taxation purposes as mineral, while portion of Lot No. 5836 are classified as residential and special.

Thereafter, PENR Officer IMELDA M. DIAZ, DENR Marinduque with the ELEPS and our Provincial Legal Officer took possession of the said premises. Considering the said possession, there is no legal impediment to enter into OLP Lease Agreement with the Provincial Government of Marinduque

Attached for your reference are the copies of the requirements submitted to the PENRO for your consideration and approval.

Anticipating your usual prompt assistance and favorable action.

Yours truly,


PRESBITERO J. VELASCO, JR.
Provincial Governor

ANNEX A. Application Form

Application for Gratuitous Special Use Permit
Application No. _____

Ms. IMELDA M. DIAZ

OIC PENRO

Department of Environment and Natural Resources

Boac, Marinduque

Region MIMAROPA

Madam Diaz:

Pursuant to the provisions of DENR Administrative Order No. 2022-01 dated _____, and other relevant laws, policies and regulations, I hereby apply for a Gratuitous Special Use Permit (GSUP), the particulars of which are as follows:

Type of special forest land use or project: Other lawful purposes - Balogo International Port

Approximately area (110.): 40.373

Location Province : Marinduque

Municipality/City : Sta. Cruz

Barangay : Balogo

Sitio's

Geographic coordinates : Easting 1.492.281.560

Northing 605 173.450

I that the filing of this application does not convey the right to enter, occupy or develop the area applied for, until the GSUP has been issued to me/us by the Department of Environment and Natural Resources through its concerned Regional Executive Director in this region.

All application requirements as stipulated in the guidelines on the matter are enclosed together with the required no-refundable application fee in the amount of P 3 000.00.

Very truly yours,

PRESBITERO J. VELASCO JR.

Provincial Governor
Applicant

Provincial Capitol Compound

Barangay Santol, Boac

Marinduque 4900

Contact numbers: 042-7040072; 042-7040144

Republic of the Philippines

Province of Marinduque

Municipality of Boac

SUBSCRIBED AND SWORN to be before me this 14th day of October. Affiant exhibited to me his/her government issued identification card bearing the code _____.

Doc. No. 294
Page. No. 61
Book. No. 46
Series of 2022

ATTY. ROMMEL P. FERNANDEZ
Notary Public for and in the Province of Marinduque
Until December 2023
PTR NO. 2236835-1-18-2022
ISP NO. 140625-10-15-2020
Attorney's Roll No. 55877
NOC Compliance NO. VI-0027803

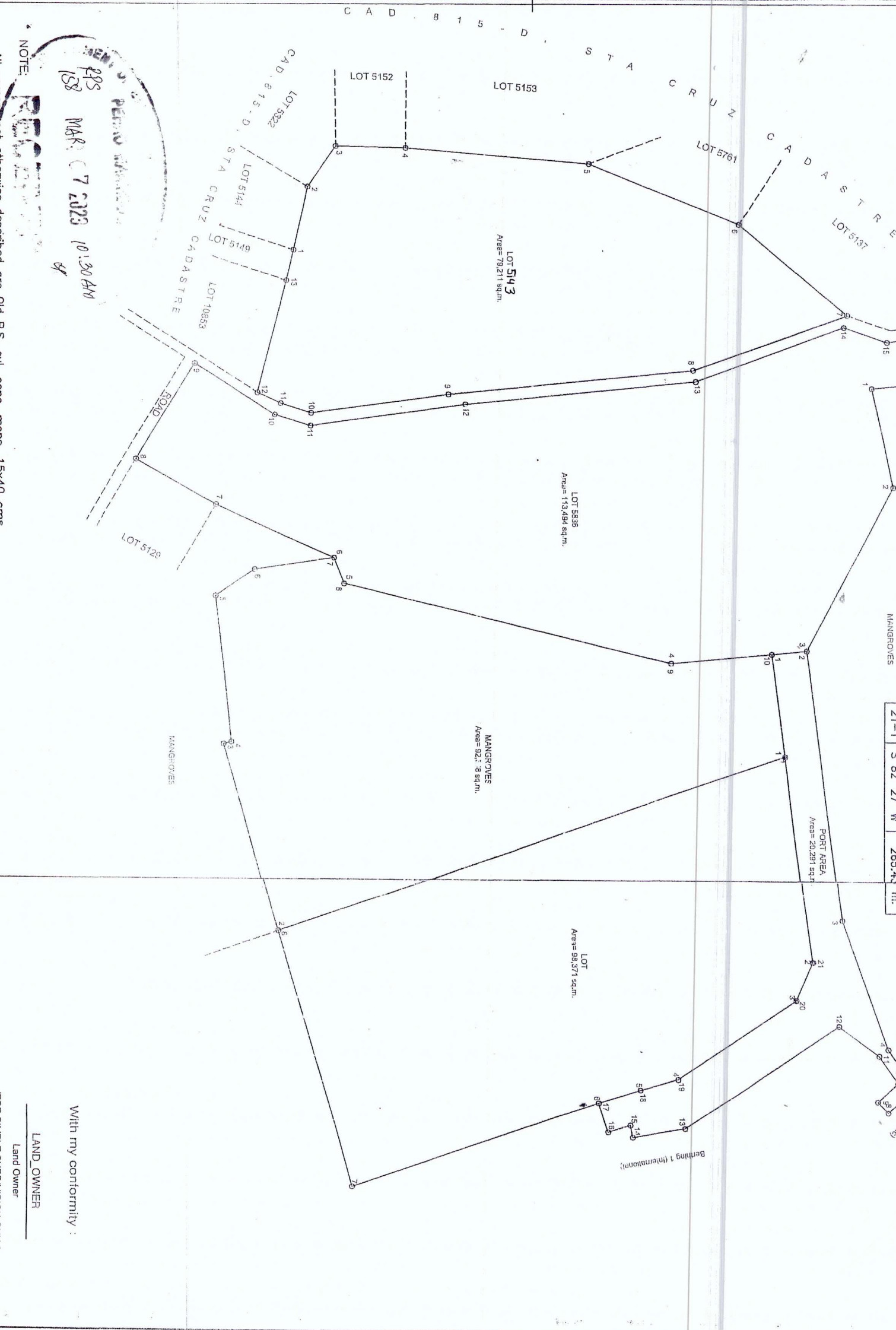
1-2	N 76° 48' W	26.83 m.
2-3	N 77° 19' W	55.81 m.
3-4	N 54° 37' W	42.22 m.
4-5	N 01° 19' E	59.92 m.
5-6	N 04° 44' E	157.00 m.
6-7	N 22° 01' E	138.09 m.
7-8	N 40° 05' E	121.66 m.
8-9	S 20° 07' E	140.81 m.
9-10	S 05° 50' E	210.29 m.
10-11	S 08° 06' E	118.69 m.
11-12	S 18° 03' W	27.56 m.
12-13	S 24° 42' W	21.63 m.
13-1	N 76° 02' W	101.38 m.

4-5	S 15° 49' E	33.62 m.
5-6	S 17° 30' E	37.94 m.
6-7	S 19° 06' E	223.28 m.
7-8	S 73° 55' W	227.08 m.
8-1	N 19° 06' W	460.33 m.

4-5	N 55° 39' E	26.52 m.
5-6	N 43° 24' W	21.82 m.
6-7	N 46° 36' E	13.00 m.
7-8	S 43° 24' E	54.96 m.
8-9	S 46° 36' W	13.00 m.
9-10	N 43° 24' W	23.31 m.
10-11	S 55° 39' W	27.89 m.
11-12	S 36° 19' W	42.46 m.
12-13	S 34° 02' E	159.26 m.
13-14	S 09° 41' E	45.74 m.
14-15	S 78° 55' W	10.63 m.
15-16	S 17° 30' E	20.19 m.
16-17	S 72° 30' W	26.51 m.
17-18	N 17° 30' W	37.94 m.
18-19	N 15° 49' W	33.62 m.
19-20	N 34° 02' W	122.31 m.
20-21	N 66° 14' W	35.56 m.
21-1	S 82° 27' W	265.43 m.

4-5	N 13° 37' W	126.46 m.
5-6	N 35° 37' W	40.47 m.
6-7	N 08° 42' W	68.57 m.
7-8	N 68° 58' E	23.62 m.
8-9	N 13° 31' E	287.00 m.
9-10	N 05° 28' E	86.72 m.
10-1	N 82° 27' E	69.70 m.

4-5	S 13° 31' W	287.00 m.
5-6	S 68° 58' W	23.62 m.
6-7	S 24° 14' W	109.67 m.
7-8	S 26° 01' W	78.20 m.
8-9	N 58° 33' W	97.03 m.
9-10	N 33° 04' E	81.23 m.
10-11	N 17° 03' E	32.11 m.
11-12	N 08° 10' W	133.80 m.
12-13	N 05° 53' W	198.10 m.
13-14	N 20° 37' W	135.73 m.
14-15	N 19° 09' E	39.20 m.
15-16	N 08° 27' W	33.02 m.
16-17	N 88° 40' E	20.14 m.
17-18	S 14° 45' E	7.74 m.
18-19	N 34° 46' E	8.59 m.
19-20	N 85° 24' E	13.71 m.
20-1	S 05° 24' E	47.22 m.



NOTE: All corners not otherwise described are Old P.S. cyl. conc. mons. 15x40 cms.

With my conformity:
LAND OWNER
Land Owner
VERIFICATION FEE
Paid Under
O.R. No.

Lot No. _____ Date _____
Decreed _____ 20 _____ LRC Rec. No. _____
OCT No. _____ Dated _____ Issued to _____
TOT No. _____ Dated _____ Issued to _____

SKETCH
PLAN OF LAND
OF LOTS 4153 and 5836, CAD. 815-D
STA CRUZ CADASTRE
AS SURVEYED FOR
PROVINCIAL GOVERNMENT
OF MARINDUQUE
SITUATED IN THE

RURBAN CODE:
BARANGAY OF: BALOGO
MUN. / CITY OF: STA CRUZ
PROVINCE OF: MARINDUQUE
ISLAND OF: MARINDUQUE
CONTAINING AN AREA OF **403,735** SQ. M.
PPCS - PTM/PRS-92 ZONE NO.:
BEARING: GRID
SCALE 1: 4000

0 20 40 100 200 400 m.

I hereby certify that this is a correct plan of the survey made by me personally, or under my direct supervision in conformity with the provision of RA 8560, as amended, otherwise known as "The Geodetic Engineering Act of 1998" and the rules and regulations of the Department of Environment and Natural Resources.

I further certify that this plan accurately indicates the boundaries of the property as pointed to me on the ground by the survey claimant or his authorized representative and/or based on the available legal and/or official technical documents and that I assume full responsibility for the technical correctness of the survey and accuracy of the monument setting.

MARCH 1, 2023
Date of Survey
JOVITO CADASTAL
GEODETIC ENGINEER
PRC ID No.: 3999 Date: 8-09-04
PTR No.: 0976066 Date: 01-02-2023
TIN No.: 175-111-127-000

Republic of the Philippines
Department of Environment and Natural Resources
TECHNICAL SERVICES
Regional Office IV-B, MIMAROPA
Roxas Blvd

The survey plotted herein is found to be in order as per submitted survey returns by the Geodetic Engineer and therefore recommended for approval.

CHIEF, Surveys & Mapping Division
APPROVED: _____
This approved plan, however, shall not be construed as title to the land.

Asst. Regional Director for Technical Services

DATE SUBMITTED/RE-SUBMITTED	DATE	REMARKS	DOCUMENTS RECEIVED BY:

Position verified by: _____ N. _____ E. by: _____
Plotted on P.M. _____
Field Notes checked by: _____
Computation checked by: _____
Astronomical / Traverse / Lot Data _____
Plotted / Inked by: _____
Traced by: _____
Checked and Verified by: _____

Printed Name & Signature _____ Date _____

ADDITIONAL INFORMATION AFTER DATE OF APPROVAL



Republic of the Philippines
Department of Environment and Natural Resources
Provincial Environment and Natural Resources Office
Boac, Marinduque

PENRO DOCUMENT ACTION AND TRACKING SLIP

DOCUMENT INFORMATION

Document Category: Incoming
Document No.: 2023-IN-000036
Sender/s:
• Presbitero J. Velasco, Jr.

Encoded By: Jocelyn Pastoral
Document Type: Letter
Control Code:
Date & Time Received: 01/06/2023 08:40 AM

Originating Office: Provincial Capitol
Classification: Simple
Subject: Certification for the Proposed Area was used by Marcopper Mining Company from 1969-1996 as their see port

Address:
Is This Urgent?: Yes

HISTORY LOGS

DOC. FROM	DOC. TO	RECEIVED	RELEASED	RUNTIME	ACTION TO BE TAKEN	REMARKS	ATTACHMENTS
• Presbitero J. Velasco, Jr.	• Simeon Diaz	01/06/2023 08:40 AM	01/06/2023 08:43 AM	2 mins.	For appropriate action		
• Simeon Diaz							

For. Brink

Please attach to the
PLAQI application of
PAM. If completed,
prepare warrant to
the P.O.


ty

β



Republic of the Philippines
PROVINCE OF MARINDUQUE
PROVINCIAL CAPITOL
Boac

Office of the Governor



CERTIFICATION

THIS IS TO CERTIFY that the Proposed Area was used by MARCOPPER MINING COMPANY from 1969-1996 as their sea port. The use of sea port only stopped when mining operation stopped. The said area is also classified in Comprehensive Land Use Plan of the province as port facility.

Issued this 5th day of January, 2023 for whatever purpose this may serve.


PRESBITERO J. VELASCO, JR.
Provincial Governor



Republic of the Philippines
Department of Environment and Natural Resources
Provincial Environment and Natural Resources Office
Boac, Marinduque

PENRO MARINDUQUE

OFFICE OF THE PENRO

RECEIVED

BY:

DATE: 12/07/22

TIME: 4:40 pm

PENRO DOCUMENT ACTION AND TRACKING SLIP

DOCUMENT INFORMATION

Document Category: Incoming

Document No.: 2022-IN-003054

Sender/s:
• James Solas

Originating Office:

Classification: Simple

Subject: Application for Gratuitous Special Use Permit for the Balogo International Port Project and Economic Zone in Sta.Cruz, Marinduque - James Solas

Encoded By: Manoel Christian Munar

Document Type: Letter

Control Code:

Date & Time Received: 12/07/2022 04:28 PM

Address:

Is This Urgent?: Yes

HISTORY LOGS

DOC. FROM	DOC. TO	RECEIVED	RELEASED	RUNTIME	ACTION TO BE TAKEN	REMARKS	ATTACHMENTS
• James Solas	• Imelda Diaz	12/07/2022 04:28 PM	12/07/2022 04:29 PM	1 min.	For evaluation and comment/s		
• Imelda Diaz	TSD/RPS				For info. & appropriate action.		

↓ Sir Tony, let us take note of marginal instruction of our OIC, PEWRD, on this matter

Include this in your eval. and in the supporting documents for GSUP.

thank you po
Joybert

FRUU/
Fr. Brian

Please attach to the GSUP application 3 PGM as a requirement.

TZ

X

WHEREFORE, on motion of Chairperson of the Committee on Local Economic Enterprises, Honorable Ishmael DP. Lim, duly seconded by Honorable Antonio L. Mangcucang III, it was:


RESOLVED, as it is hereby resolved, to authorize the Honorable Governor Presbitero J. Velasco, Jr. to apply for a Gratuitous Special Use Permit (GSUP) with the Department of Environment and Natural Resources (DENR) for the Balogo International Port Project and Economic Zone in Sta. Cruz, Marinduque.

RESOLVED FURTHER, that copy of the letter-request of the Governor and its accompanying documents be made part and parcel of this resolution.


RESOLVED FINALLY, that copies of this resolution be furnished to the Honorable Governor Presbitero J. Velasco, Jr. for his information and appropriate action; copy furnished the Provincial Environment and Natural Resources Office (PENRO) for their information and guidance.

ADOPTED, this 11th day of November 2022 at Boac, Marinduque.

CERTIFIED TO BE DULY ADOPTED:


JAMES L. SOLAS
SP Secretary

ATTESTED:


ADELINE M. ANGELES
Vice-Governor & Presiding Officer



Republic of the Philippines
PROVINCE OF MARINDUQUE

Boac



OFFICE OF THE SANGGUNIANG PANLALAWIGAN

December 7, 2022

MS. IMELDA M. DIAZ

PENRO Officer
Department of Environment and Natural Resources
DENR – Marinduque
Boac, Marinduque

Dear Ms. Diaz:

Please be furnished copy of SP Resolution No. 256 s. 2022, entitled: **RESOLUTION AUTHORIZING THE HONORABLE GOVERNOR PRESBITERO J. VELASCO, JR. TO APPLY FOR A GRATUITOUS SPECIAL USE PERMIT (GSUP) WITH THE DEPARTMENT OF ENVIRONMENT AND NATURAL RESOURCES (DENR) FOR THE BALOGO INTERNATIONAL PORT PROJECT AND ECONOMIC ZONE IN STA. CRUZ, MARINDUQUE.**

For your information and appropriate action.

Very truly yours,

JAMES L. SOLAS
SP Secretary



Republic of the Philippines
Department of Environment and Natural Resources
Provincial Environment and Natural Resources Office
Boac, Marinduque

PENRO MARINDUQUE

OFFICE OF THE PENRO

RECEIVED

BY: ✓

DATE: 12-07-22

TIME: 4:00 pm

PENRO DOCUMENT ACTION AND TRACKING SLIP

DOCUMENT INFORMATION

Document Category: Incoming

Document No.: 2022-IN-003053

Sender/s:

- Rizal Redugerio

Originating Office:

Classification: Simple

Subject: Pagpapatunay na walang Indigenous People sa Balogo, Sta.Cruz...etc - Rizal Redugerio

Encoded By: Manoel Christian Munar

Document Type: Letter

Control Code:

Date & Time Received: 12/07/2022 03:51 PM


Address:

Is This Urgent?: Yes

HISTORY LOGS

DOC. FROM	DOC. TO	RECEIVED	RELEASED	RUNTIME	ACTION TO BE TAKEN	REMARKS	ATTACHMENTS
<ul style="list-style-type: none">Rizal Redugerio	<ul style="list-style-type: none">Imelda Diaz	12/07/2022 03:51 PM	12/07/2022 03:52 PM	1 min	For evaluation and comment/s		
<ul style="list-style-type: none">Imelda Diaz	TSD/RPS ↓ Sir Tony,				For info. & appropriate action, kindly act based on guidelines, please consider our premise that only the NCIP can issue this kind of certification, and a barangay certification can be considered as additional justification		
					Thank you po Joybert		

Republika ng Pilipinas
Lalawigan ng Marinduque
Bayan ng Santa Cruz
BARANGAY BALOGO



TANGGAPAN NG PUNONG BARANGAY

PAGPAPATUNAY

SA SINUMANG KINAUUKULAN:

ITO AY NAGPAPATUNAY na walang naninirahang **Indigenous People (IP)** dito sa Barangay Balogo, Sta. Cruz, Marinduque mula noong hanggang sa kasalukuyan.

Ang pagpapatunay na ito ay ginawa sa kahilingan ni **G. Dante de Luna** para sa talaan ng Provincial Government.

Ginawa ngayong **ika- 29th ng November, 2022** dito sa Barangay Balogo Sta. Cruz, Marinduque.


RIZAL R. REDUGERIO
Punong Barangay



Republic of the Philippines
PROVINCE OF MARINDUQUE
Boac



OFFICE OF THE SANGGUNIANG PANLALAWIGAN

EXCERPT FROM THE MINUTES
18TH REGULAR SESSION, 16TH SANGGUNIANG PANLALAWIGAN
SP SESSION HALL, NOVEMBER 11, 2022

Present:

Hon. Adeline M. Angeles	Vice-Governor & Presiding Officer
Hon. Mark Julius P. Caballes	SP Member
Hon. Melgabal R. Encabo	SP Member
Hon. Mercedes R. Rejano	SP Member
Hon. Danilo R. Red	SP Member
Hon. Ishmael DP. Lim	SP Member
Hon. Antonio L. Mangcucang III	SP Member
Hon. Jose Neryl L. Manggol	SP Member (PCL)
Hon. Baldomero L. Limpiada	SP Member (LnB)
Hon. Lauren R. Rosales	SP Member (PPSK)

Absent:

Hon. Aurelio J. Leva III	SP Member (OB)
Hon. Bernadine E. Opis-Mercado	SP Member (SPL)

Resolution No. 256 Series 2022

RESOLUTION

AUTHORIZING THE HONORABLE GOVERNOR PRESBITERO J. VELASCO, JR. TO APPLY FOR A GRATUITOUS SPECIAL USE PERMIT (GSUP) WITH THE DEPARTMENT OF ENVIRONMENT AND NATURAL RESOURCES (DENR) FOR THE BALOGO INTERNATIONAL PORT PROJECT AND ECONOMIC ZONE IN STA. CRUZ, MARINDUQUE

WHEREAS, the Provincial Government of Marinduque has identified the Balogo Port Facilities, in Sta. Cruz this province, as one of the locations wherein which it intends to establish and develop as an economic zone to be called the "Balogo International Port and Economic Zone". The economic zone aims to promote the flow of trades and investments in the province that would generate employment opportunities and establish linkages between and among industries;

WHEREAS, there are portions/areas in the proposed economic zone that are classified as either, residential, special, or mineral lands and for the establishment and development of the area to pursue, a Gratuitous Permit for Special Uses of Forest Land (GSUP) from the DENR is necessary/required;

WHEREAS, as regards thereto, the Honorable Governor Presbitero J. Velasco, Jr. requested the Sangguniang Panlalawigan for an authority to apply for the GSUP for the purpose above-stated;

WHEREAS, pursuant to Section 465(b)(1)(vi) or Republic Act No. 7160, otherwise known as the Local Government Code of 1991, the Provincial Governor, as the Local Chief Executive of the province, shall represent the province in all its business dealings and sign for and in its behalf, all contracts and obligations and such other documents upon authority of the Sangguniang Panlalawigan or pursuant to law or ordinance;

WHEREFORE, on motion of Chairperson of the Committee on Local Economic Enterprises, Honorable Ishmael DP. Lim, duly seconded by Honorable Antonio L. Mangcucang III, it was:

RESOLVED, as it is hereby resolved, to authorize the Honorable Governor Presbitero J. Velasco, Jr. to apply for a Gratuitous Special Use Permit (GSUP) with the Department of Environment and Natural Resources (DENR) for the Balogo International Port Project and Economic Zone in Sta. Cruz, Marinduque.

RESOLVED FURTHER, that copy of the letter-request of the Governor and its accompanying documents be made part and parcel of this resolution.

RESOLVED FINALLY, that copies of this resolution be furnished to the Honorable Governor Presbitero J. Velasco, Jr. for his information and appropriate action; copy furnished the Provincial Environment and Natural Resources Office (PENRO) for their information and guidance.


ADOPTED, this 11th day of November 2022 at Boac, Marinduque.

CERTIFIED TO BE DULY ADOPTED:



JAMES L. SOLAS
SP Secretary

ATTESTED:



ADELINE M. ANGELES
Vice-Governor & Presiding Officer



Republic of the Philippines
Department of Environment and Natural Resources
Provincial Environment and Natural Resources Office
Boac, Marinduque

DENR-MARINDUQUE	
OFFICE OF THE DENRO	
RECEIVED	
BY:	<i>[Signature]</i>
DATE:	12-07-22
TIME:	4:00 pm

PENRO DOCUMENT ACTION AND TRACKING SLIP

DOCUMENT INFORMATION

Document Category: **Incoming**

Document No.: **2022-IN-003053**

Sender/s:

- Rizal Redugerio

Originating Office:

Classification: **Simple**

Subject: **Pagpapatunay na walang Indigenous People sa Balogo, Sta.Cruz...etc - Rizal Redugerio**

Encoded By: **Manoel Christian Munar**

Document Type: **Letter**

Control Code:

Date & Time Received: **12/07/2022 03:51 PM**

Address:

Is This Urgent?: **Yes**

HISTORY LOGS

DOC. FROM	DOC. TO	RECEIVED	RELEASED	RUNTIME	ACTION TO BE TAKEN	REMARKS	ATTACHMENTS
• Rizal Redugerio	• Imelda Diaz	12/07/2022 03:51 PM	12/07/2022 03:52 PM	1 min	For evaluation and comment/s		
• Imelda Diaz	<i>TSD/RPS</i>				<i>For info. & appropriate action,</i>		
	<i>For</i>				<i>Please attach to the</i>		
					<i>SDUP application of</i>		
					<i>PCU.</i>		
					<i>Also, inform them</i>		
					<i>that NCRP from National</i>		
					<i>Office will certify and</i>		
					<i>act the P/B of Redugerio,</i>		
					<i>Sta. Cruz.</i>		
						<i>Ty</i>	
						<i>P</i>	



Republic of the Philippines
PROVINCE OF MARINDUQUE
Boac



OFFICE OF THE SANGGUNIANG PANLALAWIGAN

EXCERPT FROM THE MINUTES
18TH REGULAR SESSION, 16TH SANGGUNIANG PANLALAWIGAN
SP SESSION HALL, NOVEMBER 11, 2022

Present:

Hon. Adeline M. Angeles	Vice-Governor & Presiding Officer
Hon. Mark Julius P. Caballes	SP Member
Hon. Melgabal R. Encabo	SP Member
Hon. Mercedes R. Rejano	SP Member
Hon. Danilo R. Red	SP Member
Hon. Ishmael DP. Lim	SP Member
Hon. Antonio L. Mangcucang III	SP Member
Hon. Jose Neryl L. Manggol	SP Member (PCL)
Hon. Baldomero L. Limpiada	SP Member (LnB)
Hon. Lauren R. Rosales	SP Member (PPSK)

Absent:

Hon. Aurelio J. Leva III	SP Member (OB)
Hon. Bernadine E. Opis-Mercado	SP Member (SPL)

Resolution No. 256 Series 2022

RESOLUTION

**AUTHORIZING THE HONORABLE GOVERNOR
PRESBITERO J. VELASCO, JR. TO APPLY FOR A
GRATUITOUS SPECIAL USE PERMIT (GSUP) WITH THE
DEPARTMENT OF ENVIRONMENT AND NATURAL
RESOURCES (DENR) FOR THE BALOGO
INTERNATIONAL PORT PROJECT AND ECONOMIC
ZONE IN STA. CRUZ, MARINDUQUE**

WHEREAS, the Provincial Government of Marinduque has identified the Balogo Port Facilities, in Sta. Cruz this province, as one of the locations wherein which it intends to establish and develop as an economic zone to be called the "Balogo International Port and Economic Zone". The economic zone aims to promote the flow of trades and investments in the province that would generate employment opportunities and establish linkages between and among industries;

WHEREAS, there are portions/areas in the proposed economic zone that are classified as either, residential, special, or mineral lands and for the establishment and development of the area to pursue, a Gratuitous Permit for Special Uses of Forest Land (GSUP) from the DENR is necessary/required;

WHEREAS, as regards thereto, the Honorable Governor Presbitero J. Velasco, Jr. requested the Sangguniang Panlalawigan for an authority to apply for the GSUP for the purpose above-stated;

WHEREAS, pursuant to Section 465(b)(1)(vi) or Republic Act No. 7160, otherwise known as the Local Government Code of 1991, the Provincial Governor, as the Local Chief Executive of the province, shall represent the province in all its business dealings and sign for and in its behalf, all contracts and obligations and such other documents upon authority of the Sangguniang Panlalawigan or pursuant to law or ordinance;

WHEREFORE, on motion of Chairperson of the Committee on Local Economic Enterprises, Honorable Ishmael DP. Lim, duly seconded by Honorable Antonio L. Mangcucang III, it was:


RESOLVED, as it is hereby resolved, to authorize the Honorable Governor Presbitero J. Velasco, Jr. to apply for a Gratuitous Special Use Permit (GSUP) with the Department of Environment and Natural Resources (DENR) for the Balogo International Port Project and Economic Zone in Sta. Cruz, Marinduque.

RESOLVED FURTHER, that copy of the letter-request of the Governor and its accompanying documents be made part and parcel of this resolution.


RESOLVED FINALLY, that copies of this resolution be furnished to the Honorable Governor Presbitero J. Velasco, Jr. for his information and appropriate action; copy furnished the Provincial Environment and Natural Resources Office (PENRO) for their information and guidance.

ADOPTED, this 11th day of November 2022 at Boac, Marinduque.

CERTIFIED TO BE DULY ADOPTED:


JAMES L. SOLAS
SP Secretary

ATTESTED:


ADELINE M. ANGELES
Vice-Governor & Presiding Officer



Republic of the Philippines
Department of Environment and Natural Resources
Provincial Environment and Natural Resources Office
Boac, Marinduque

PENRO DOCUMENT ACTION AND TRACKING SLIP

DOCUMENT INFORMATION

Document Category: Incoming

Document No.: 2022-IN-002960

Sender/s:

- Presbitero Velasco Jr.

Originating Office:

Classification: **Simple**

Subject: **Application for gratuitous special use permit - Presbitero Velasco Jr.**

Encoded By: **Manoel Christian Munar**


Document Type: Letter

Control Code:

Date & Time Received: 11/24/2022 11:55 AM

Address:

Is This Urgent?: **Yes**



HISTORY LOGS

DOC. FROM	DOC. TO	RECEIVED	RELEASED	RUNTIME	ACTION TO BE TAKEN	REMARKS	ATTACHMENTS
• Presbitero Velasco Jr.	• Imelda Diaz	11/24/2022 11:55 AM	11/24/2022 11:56 AM	1 min	For evaluation and comment/s	URGENT	
• Imelda Diaz	TSD				For review/evaluation.		
	FRW				<p>Li</p> <p>Re your evaluation & further action, please. The PGAs opted to change their application from PLAT to Group.</p> <p>ty</p> <p>X</p>		



GSUP CHECKLIST OF REQUIREMENTS

1. Letter of intent	✓
2. Certification as to the Land Classification of the area being applied for GSUP (To be issued by the DENR)	✓
3. GIS-Generated map of the area	✓
4. Appropriate Certification from the National Commission on Indigenous People (NCIP)	(to follow)
5. Indicative Management Plan (DAO-2022-01 Annex B)	✓
6. Proof of budget allocation for the development and management of the project	✓
7. Agency resolution or authorization designating the authorized representative of the national government agency/ies and other relevant agencies to officially apply with the DENR regarding gratuitous permit acquisition	(N/A)
8. Local Government Unit (LGU) endorsement (incase the applicant is NGA)	(N/A)
9. Resolution authorizing the local chief executive to apply for gratuitous special use permit (in case the applicant is LGU)	✓
10. In case of LGUs, a proof that the proposed project is indicated in the Forest Land Use Plan (FLUP) and within the ambit of the approved Comprehensive Land Use Plan (CLUP)	✓
11. Appropriate clearance from the Palawan Council for Sustainable Development (PCSD) (if the project is located in Palawan)	(N/A)



Republic of the Philippines
Department of Environment and Natural Resources
PENRO Marinduque

December 2, 2022

HON. PRESBITERO J. VELASCO, Jr.

Provincial Governor
Province of Marinduque



Dear Governor Velasco Jr.,

This pertains to your application for Gratuitous Permit for the Special-Use of Forest Land (GSUP) for the abandoned Balogo Port, located at Brgy. Balogo, Sta. Cruz, Marinduque.

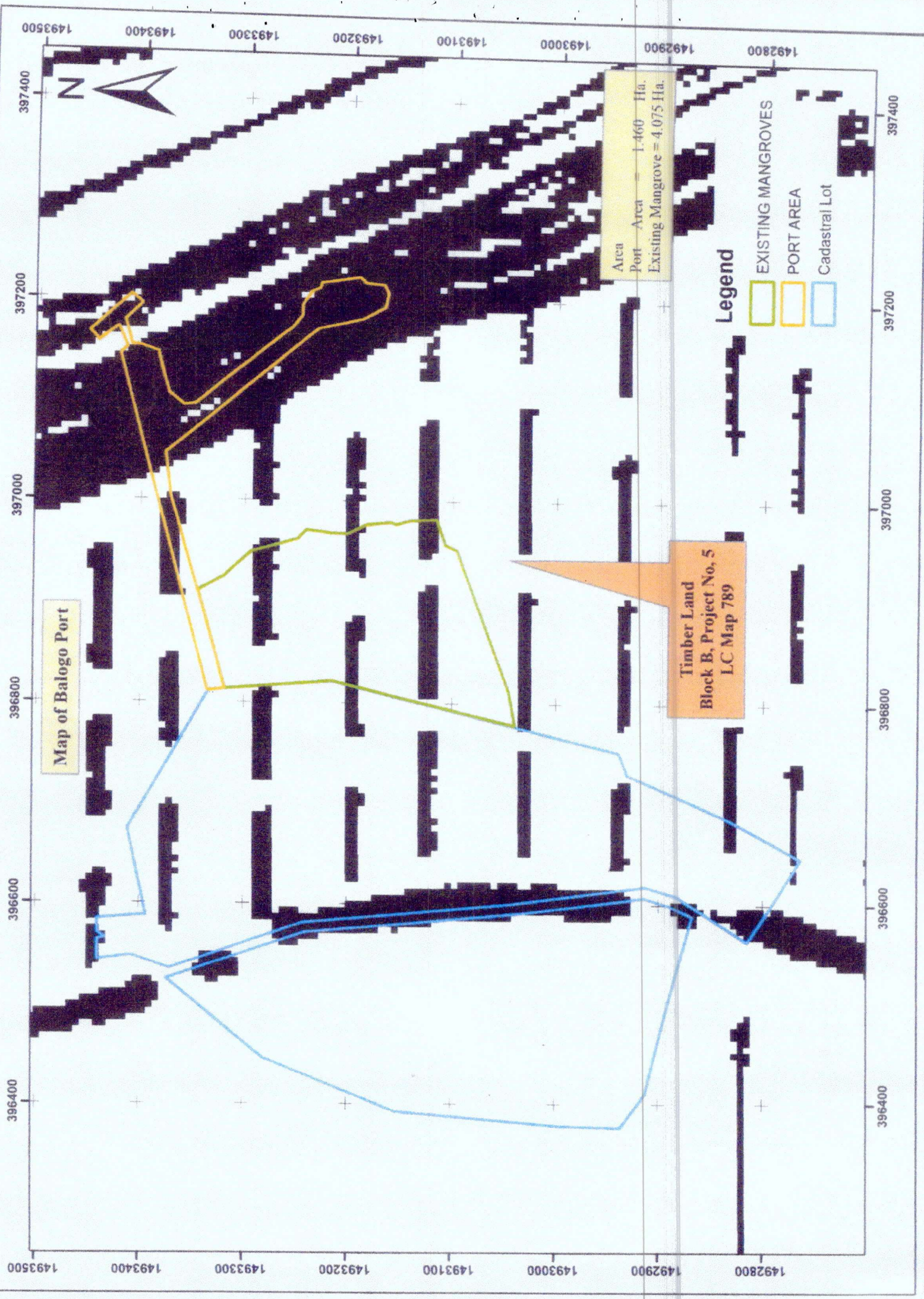
Please be informed that based on the evaluation of the submitted documentary requirements, you are required to submit the following lacking requirement(s) marked with X, to wit:

1. ✓ Letter of intent	
2. Certification as to the Land Classification of the area being applied for GSUP (To be issued by the DENR)	
3. ✓ GIS-Generated map of the area	
4. ✗ Appropriate Certification from the National Commission on Indigenous People (NCIP)	X
5. ✓ Indicative Management Plan (DAO-2022-01 Annex B)	
6. ✓ Proof of budget allocation for the development and management of the project	
7. Agency resolution or authorization designating the authorized representative of the national government agency/ies and other relevant agencies to officially apply with the DENR regarding gratuitous permit acquisition	X
8. ✗ Local Government Unit (LGU) endorsement (incase the applicant is NGA)	
9. ✓ Resolution authorizing the local chief executive to apply for gratuitous special use permit (in case the applicant is LGU) before Feb. 28	X
10. In case of LGUs, a proof that the proposed project is indicated in the Forest Land Use Plan (FLUP) and within the ambit of the approved Comprehensive Land Use Plan (CLUP)	X
11. ✗ Appropriate clearance from the Palawan Council for Sustainable Development (PCSD) (if the project is located in Palawan)	X

Submission of the above lacking requirements will facilitate processing of your GSUP application.

Very truly yours,

fr.
IMELDA M. DIAZ
OIC-PENR Officer





Google Earth Pro

feet
km



1



Google earth