



Republic of the Philippines  
Department of Environment and Natural Resources

MIMAROPA Region

PROVINCIAL ENVIRONMENT AND NATURAL RESOURCES OFFICE

Bgy. Sta. Monica, Puerto Princesa City, Palawan

Telfax No. (048) 434 - 8791

Email Add: [penropalawan@denr.gov.ph](mailto:penropalawan@denr.gov.ph)

DENR MIMAROPA  
RECORDS SECTION  
**RECEIVED**

MAR 02 2023

☒ INCOMING ☐ OUTGOING  
DATE: \_\_\_\_\_ DATS NO. \_\_\_\_\_  
TIME: \_\_\_\_\_

February 20, 2023

**MEMORANDUM**

**FOR :** The Regional Executive Director  
DENR MIMAROPA Region  
1515 DENR By the Bay Building, Roxas Boulevard,  
Barangay 668, Ermita, Manila

**THRU :** The OIC, ARD for Technical Services

**FROM :** The Provincial Environment and  
Natural Resources Officer

**SUBJECT :** REPORT/UPDATE RE: CONSOLIDATED LAWIN PATROLS  
CONDUCTED FOR THE MONTH OF DECEMBER AND  
SUMMARY OF ACCOMPLISHMENT


Respectfully forwarded is the memorandum of CENRO Coron, Palawan dated December 20, 2022 relative the above subject.

As reported, a total of 19.45 kilometers distance were patrolled for the month of December 2022. *(Please refer to the attached matrix of the report)*

For information and further instruction.

  
FELIZARDO B. CAYATOC

Copy Furnished:  
CENRO Coron, Palawan  
<cenrocoron@denr.gov.ph>  
KVE/MES Doc. No. 2023-1284

DENR-PALAWAN  
PENRO-RECORDS  
**RELEASED**  
By   
Date: 23 FEB 2023 23-473



Republic of the Philippines  
Department of Environment and Natural Resources  
**MIMAROPA REGION**  
Community Environment and Natural Resources Office  
Barangay Poblacion 5, Coron, Palawan

MEMORANDUM

FOR : The Provincial Environment and  
Natural Resources Officer

FROM : The OIC – Community Environment and  
Natural Resources Officer

DATE : December 20, 2022

SUBJECT : **REPORT/UPDATE RE: CONSOLIDATED LAWIN PATROLS  
CONDUCTED FOR THE MONTH OF DECEMBER AND  
SUMMARY OF ACCOMPLISHMENT.**

**DENR PENRO  
PALAWAN RECORDS  
RECEIVED**


BY:   
DATE: 02-10-2023 GN 23-1284

Forwarded herewith are copies of reports/updates and summary of Lawin Patrolling conducted within the conservation area of CENRO Coron, Palawan from **November 21, 2022 to December 20, 2021** with a total of **19.45** kilometers.

To date, the Lawin Unit accomplished a total of **808.63** kilometers distance patrolled with within our area of jurisdiction/Conservation Area or an equivalent of **134.77%** against our annual target of **600** kilometers.

Furthermore, the sectors were deployed and continuing manning on Forest Product Monitoring Stations (FPMS) to intensify protection on all environmental related activities in the field while other personnel members were on leave.


For information and record.

  
**FERDINAND D. GATCHALIAN**  
FIII/Chief - CDS  
In-Charge, Office of the CENRO

\*ems/lai







FOR : The OIC - Community Environment and Natural Resources Officer

FROM : The Data Manager – Lawin/Forest Protection Unit

DATE : December 19 2022

SUBJECT : **SUBMISSION OF MONTHLY LAWIN PATROL DATA AND ACCOMPLISHMENT FOR THE MONTH OF DEC. 2022**

Respectfully submitted is our Monthly Report of Lawin Patrol Accomplishment for the month of November 2022 of CENRO - Coron covering the period from **November 21 to December 20, 2022.**

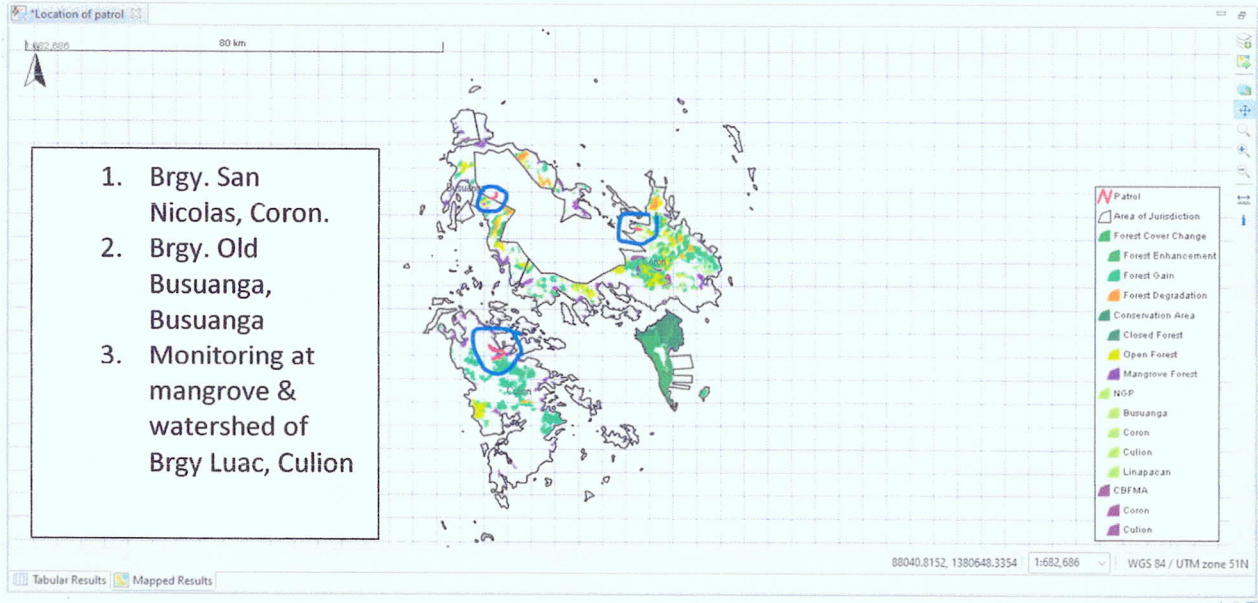
For the period stated above, we have earned a total of **Three (3)** patrols with a total of **19.45** kilometers distance consolidated data from patrol teams patrolled within our area of jurisdiction for the month.

Patrol Details:

- 1. Patrol location, Observations/Threats, Action Taken or Apprehensions during our patrolling/monitoring;
- a) Patrol /s:

NO	PATROL ID	PATROL	PATROL	Team	Distance
	NUMBER	PATROL LOCATION	DATE	(1,2,3 &4)	(km)
1	175309_001046	Old Busuanga, Busuanga	11/24/2022	2	3.09
2	175309_001047	Balanga, Luac, Culion	12/11/2022	3	7.34
3	175309_001048	Aran, San Nicolas, Coron	12/15/2022	1	9.02
		Coron Team		9.02	
		Busuanga Team		3.09	
		Culion Team		7.34	
		Linapacan Team		0.00	
		Total		19.45	

- b) Patrol Route Location/s:



c) Threat observed location:

For the period above, no threats observed and recorded.


d) Patroller's Accomplishments for the above period in Kilometer Distance:  
(Please see attach summary report)

Information and Activities:

- A) Conduct continuous regular monitoring within each area of jurisdiction to emphasize the presence of personnel on the field.
- B) Continuous manning of Forest Product Monitoring Station while other personnel were on leave as a deterrent to offenders.
- C) Act reports of any untoward incidents or any concerns receive by the office which may arise despite this Christmas season.


For information, record and further instruction/s

Prepared by:

  
**ELIZALDE M. SEGUNDO**  
FTII/Data Manager

  
**LYNETH A. ILOVINO**  
FR/Asst. Data Manager

Noted and attested by:

  
**LIM BRYAN M. KUTAT**  
Forester I  
Officer In - Charge - MES



Republic of the Philippines  
Department of Environment and Natural Resources  
**Lawin Forest and Biodiversity Protection System**

---

Patrol distance covered by each forest ranger

Forest Ranger	Patrol Distance Accomplished
JULIUS SORREDA	12.11
MARK ANGELO FACTUAR	12.11
MARY MAY SORREDA	12.11
RENIEL OLIVER FUENTES	12.11
ALBERT ABARING	9.02
DARIUS JAGMIS	9.02
DENNIS JAGMIS	9.02
ELIZALDE SEGUNDO	9.02
HARLAN ILOVINO	9.02
IBRAHEM FACTUAR	9.02
LYNETH ILOVINO	9.02
PATRICK ISRAEL PANLILIO	9.02
RODERICK VALLEJO	9.02
PAUL VINCENT PALAO	7.34





## Summary Patrol Report

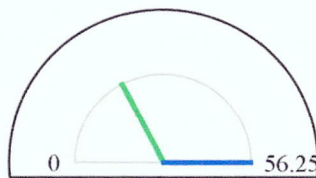
### Region 04B - Coron

Number of days analyzed: 28 19 Dec 2022 2:07 PM

This report presents the patrol performance and quality of the implementing unit during the above stated period of time (number of days). The report contains information on accomplishment rate, coverage and intensity of patrolling in different forest types on patrol distance covered per patroller. The information is meant to provide a basis for patrol planning for the next planning period and implementation of adaptive measures to enhance patrolling as necessary.

#### Overall accomplishment rate\*

##### Level of Accomplishment

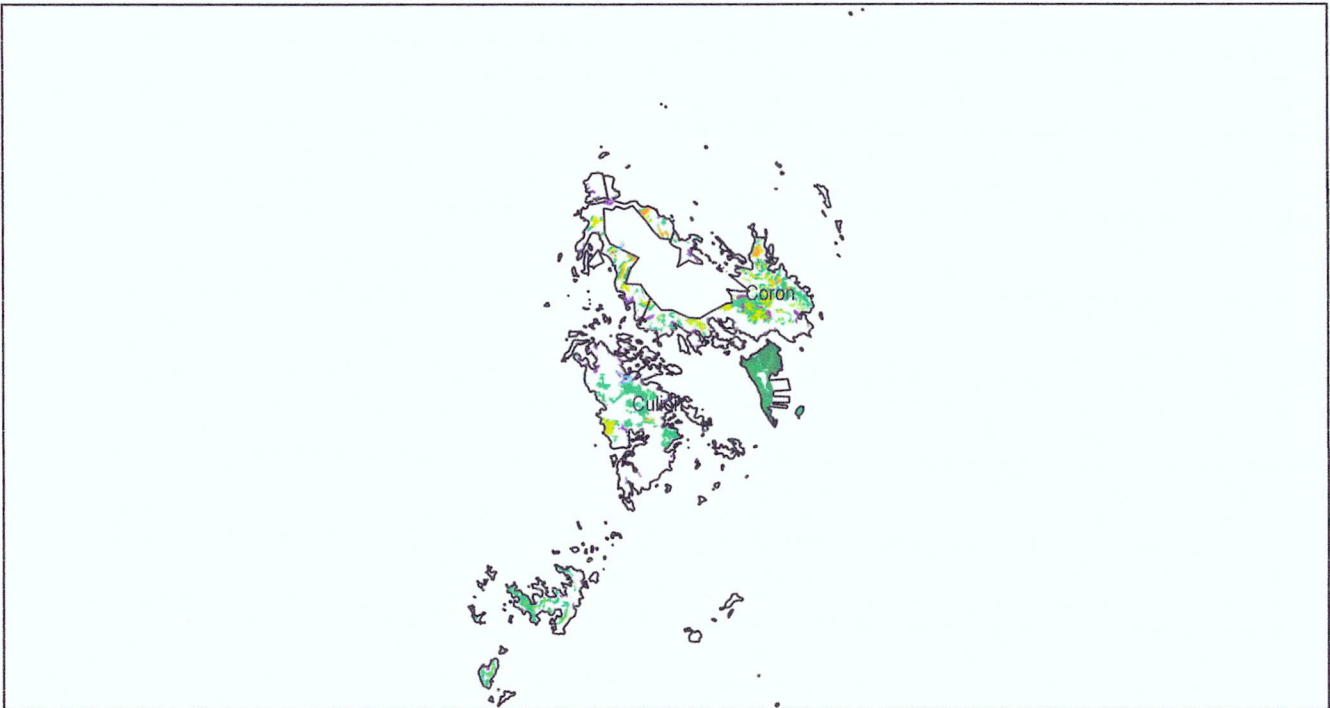


● Accomplishment  
● Target

Accomplishment* for the period	Target* distance for the period
19.45	56.25
Accomplishment Rate: 34.58%	

\*Target is computed based on 10km target per team of 4 DENR patrollers per month

#### Patrol coverage and intensity





## Forest Protection Effectiveness Report

### Region 04B - Coron

Number of days analyzed: 352

19 Dec 2022 2:08 PM

This reports presents trends in observations of forest condition, regeneration, threats and indicator species. The combined presentation allows for an evaluation if protection efforts are effective, conservation targets are met and the forest achieves the desired future forest condition. Protection efforts are effective, when records of forest condition, regeneration and indicator species show an upward trend towards more observations more and denser regeneration, particularly in degraded forest areas. Increasing trends in indicator species suggest that the improved forest condition is providing a better habitat for forest dependent species. All trends presented are put in relation to the patrol effort to provide comparability. Forest cover data were derived from 2003 and 2010 NAMRIA land cover maps.

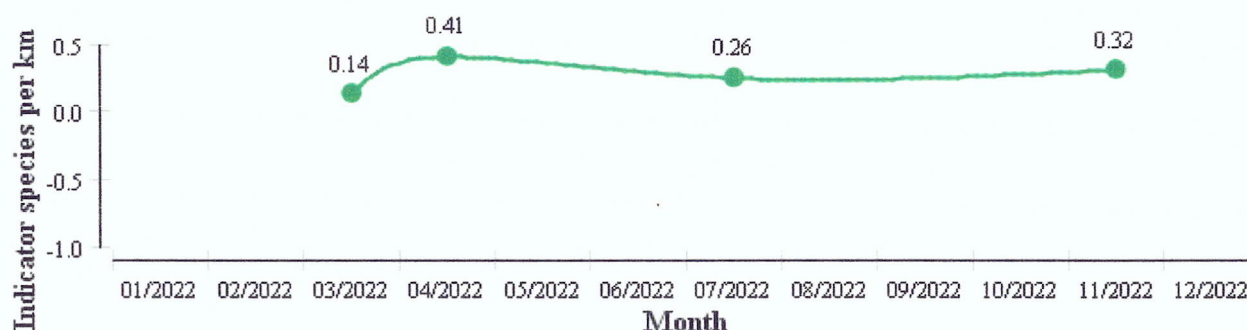
### Trends of Observations per Patrol Kilometer in the Forest Conservation Area

#### Trend in Threats



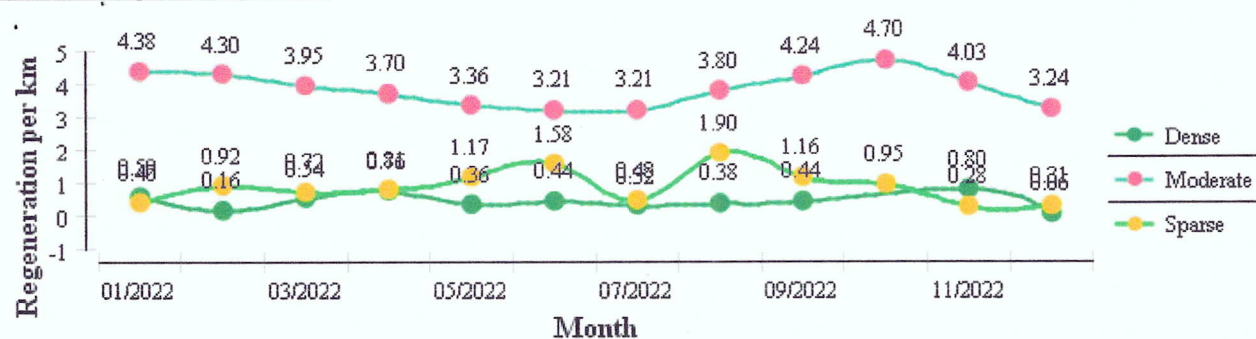
A decreasing trend in threats in the forest conservation area mean effective forest protection; an increasing trend means the opposite.

#### Trend in Indicator Species



An increasing trend in indicator species in the forest conservation area means effective forest protection; a decreasing trend means the opposite.

### Trends in Regeneration Density



An increasing trend in regeneration means effective forest protection; a decreasing trend means the opposite.

### Trends of most common Threats

