



Republic of the Philippines  
**Department of Environment and Natural Resources**  
MIMAROPA Region  
PROVINCIAL ENVIRONMENT AND NATURAL RESOURCES OFFICE  
Bgy. Sta. Monica, Puerto Princesa City, Palawan  
Telfax No. (048) 434 - 8791  
Email Add: [penropalawan@denr.gov.ph](mailto:penropalawan@denr.gov.ph)

**DENR MIMAROPA  
RECORDS SECTION  
RECEIVED**

**MAR 02 2023**

☐ INCOMING ☐ OUTGOING

BY: \_\_\_\_\_ DATE NO. \_\_\_\_\_

TIME: \_\_\_\_\_ February 20, 2023

**MEMORANDUM**

**FOR :** The Regional Executive Director  
DENR MIMAROPA Region  
1515 DENR By the Bay Building, Roxas Boulevard,  
Barangay 668, Ermita, Manila

**THRU :** The OIC, ARD for Technical Services

**FROM :** The Provincial Environment and  
Natural Resources Officer

**SUBJECT :** REPORT RE: CONSOLIDATED LAWIN PATROLS  
CONDUCTED FOR THE MONTH OF JANUARY AND  
SUMMARY OF ACCOMPLISHMENT

Respectfully forwarded is the memorandum of CENRO Coron, Palawan dated January 20, 2023 relative the above subject.


As reported, a total of 22.05 kilometers distance were patrolled for the month of January 2023. Further, no threats were recorded. *(Please refer to the attached matrix of the report)*

For information and further instruction.

  
**FELIZARDO B. CAYATOC**

Copy Furnished:  
CENRO Coron, Palawan  
<cenrocoron@denr.gov.ph>  
KVE/MES Doc. No. 2023-1139

**DENR-PALAWAN  
PENRO-RECORDS  
RELEASED**

By:   
Date: 23 FEB 2023 CN 23-472



Republic of the Philippines  
Department of Environment and Natural Resources  
**MIMAROPA REGION**  
Community Environment and Natural Resources Office  
Barangay Poblacion 5, Coron, Palawan

MEMORANDUM


FOR : The Provincial Environment and  
Natural Resources Officer

FROM : The OIC – Community Environment and  
Natural Resources Officer

DATE : January 20, 2023

SUBJECT : **REPORT RE: CONSOLIDATED LAWIN PATROLS  
CONDUCTED FOR THE MONTH OF JANUARY AND  
SUMMARY OF ACCOMPLISHMENT.**

**DENR PENRO  
PALAWAN RECORDS  
RECEIVED**

BY:   
DATE: 12-10-2023 CN 13.139


Forwarded herewith are copies of reports/updates and summary of Lawin Patrolling conducted within the conservation area of CENRO Coron, Palawan from **January 01 to 20, 2023** with a total of **22.05** kilometers.

To date, the Lawin Team accomplished a total of **22.05** kilometers distance patrolled with within our area of jurisdiction/Conservation Area or an equivalent of **3.67%** against our annual target of **600** kilometers.

Furthermore, the Team were deployed and consistently manning the Forest Product Monitoring Stations (FPMS) to intensify forest protection and other environmental related activities in the field.


For information and record.

  
**EDWIN L. CAC**  
Asst. CENRO, DMO IV  
In-Charge, Office of the CENRO

  
ems/lai







FOR : The OIC - Community Environment and Natural Resources Officer

FROM : The Data Manager – Lawin/Forest Protection Unit

DATE : January 20, 2023

SUBJECT : **SUBMISSION OF MONTHLY LAWIN PATROL DATA AND ACCOMPLISHMENT FOR THE MONTH OF JANUARY 2023**

Respectfully submitted is our Monthly Report of Lawin Patrol Accomplishment for the month of January 2023 of CENRO - Coron covering the period from **January 01 to January 20, 2023.**

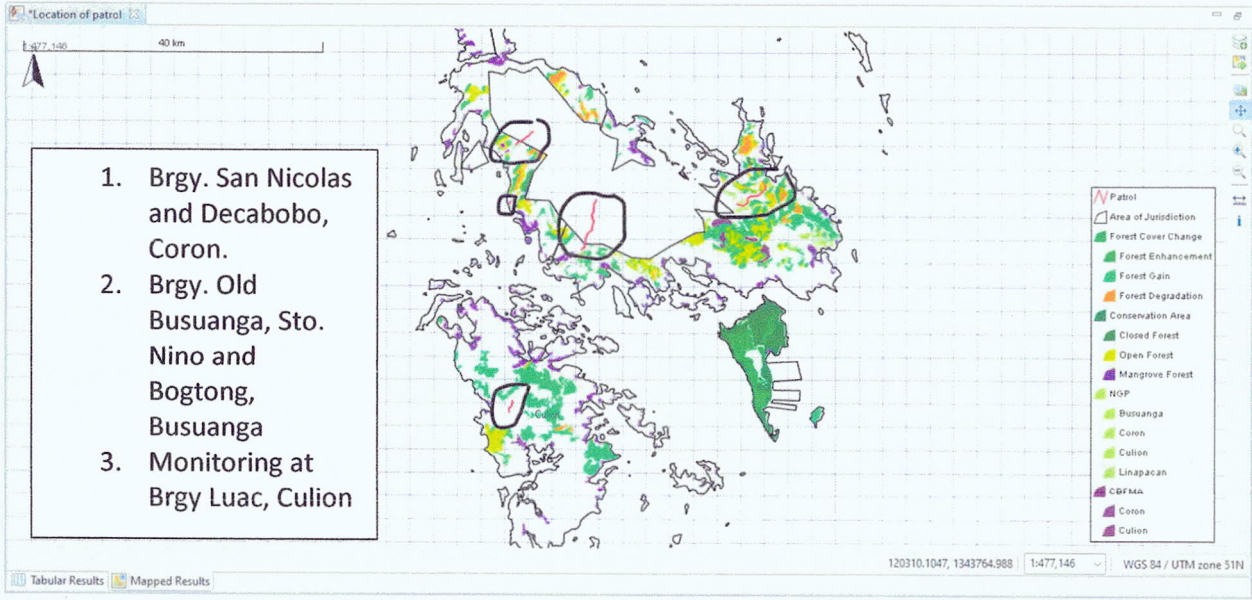
For the period stated above, we have earned a total of **Five (5)** patrols with a total of **22.05** kilometers distance consolidated data from patrol teams patrolled within our area of jurisdiction for the month.

Patrol Details:

- 1. Patrol location, Observations/Threats, Action Taken or Apprehensions during our patrolling/monitoring;
- a) Patrol /s:

NO	PATROL ID NUMBER	PATROL PATROL LOCATION	PATROL DATE	Team (1,2,3 &4)	Distance (km)
1	175309_001049	Halsey-Carabao, Culion	01/11/2023	1	7.37
2	175309_001050	Old Busuanga, Busuanga	01/11/2023	2	3.33
3	175309_001051	Bugtong, Busuanga	01/18/2023	2	0.55
4	175309_001052	Sto. Nino, Busuanga	01/20/2023	2	8.66
5	175309_001053	Decabobo-San Nicolas, Coron	01/14/2023	3	2.14
Coron Team				7.37	
Busuanga Team				12.54	
Culion Team				2.14	
Linapacan Team				0.00	
Total				22.05	

- b) Patrol Route Location/s:





c) Threat observed location:

For the period above, no threats observed and recorded.

d) Patroller's Accomplishments for the above period in Kilometer Distance:  
(Please see attach summary report)

e) Documentaries during Lawin Patrolling and Manning of FPMS






Information and Activities:

- A) Conduct continuous regular monitoring within each area of jurisdiction to emphasize the presence of personnel on the field.
- B) Continuous manning of Forest Product Monitoring Station (FPMS) as a deterrent to offenders.
- C) Act reports of any untoward incidents or any concerns reports by the office which may arise with coordination to concern Barangay and agency or stakeholders.

For information, record and further instruction/s

Prepared by:

  
**ELIZALDE M. SEGUNDO**  
FTII/Data Manager

  
**LYNETH A. ILOVINO**  
FR/Asst. Data Manager

Noted and attested by:

  
**OEURUBIN G. QUINTANA**  
Forester II/Chief, MES



## **Summary Threat Report**

### **Region 04B - Coron**

Number of days analyzed: 19 23 Jan 2023 4:35 PM

This report presents information for the implementing units of DENR to effectively plan and carry out actions for addressing observed threats to the forest.

### **Threats observed and level of response required**

Threat	No. of Observations	Emergency - Immediate action required!	Level 1 - Action required within a week	Level 2 - Action required within a month
--------	---------------------	--	--	--



## Forest Protection Effectiveness Report

### Region 04B - Coron

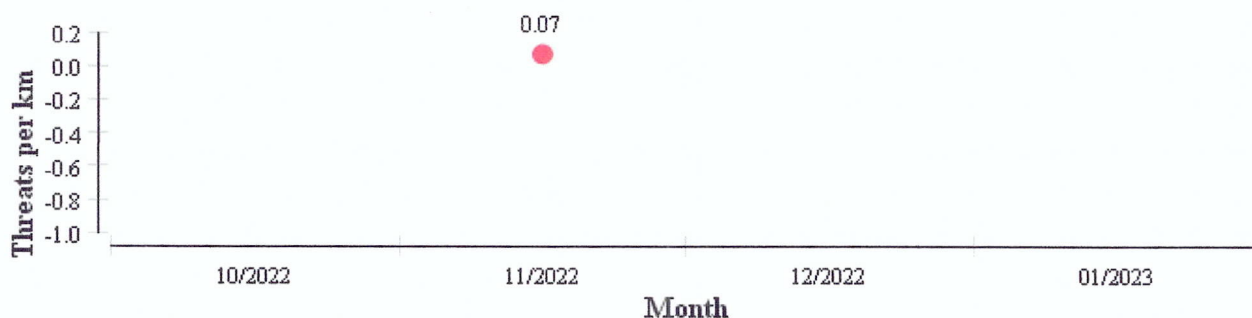
Number of days analyzed: 114

23 Jan 2023 4:26 PM

This reports presents trends in observations of forest condition, regeneration, threats and indicator species. The combined presentation allows for an evaluation if protection efforts are effective, conservation targets are met and the forest achieves the desired future forest condition. Protection efforts are effective, when records of forest condition, regeneration and indicator species show an upward trend towards more observations more and denser regeneration, particularly in degraded forest areas. Increasing trends in indicator species suggest that the improved forest condition is providing a better habitat for forest dependent species. All trends presented are put in relation to the patrol effort to provide comparability. Forest cover data were derived from 2003 and 2010 NAMRIA land cover maps.

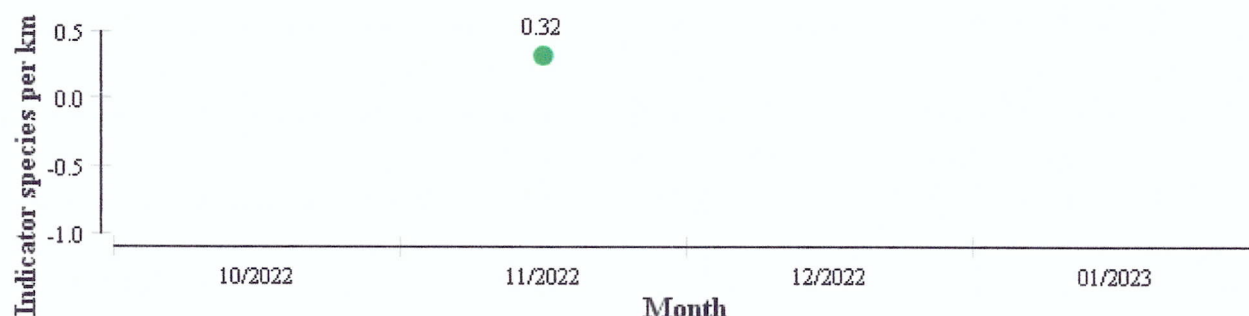
### Trends of Observations per Patrol Kilometer in the Forest Conservation Area

#### Trend in Threats



A decreasing trend in threats in the forest conservation area mean effective forest protection; an increasing trend means the opposite.

#### Trend in Indicator Species




An increasing trend in indicator species in the forest conservation area means effective forest protection; a decreasing trend means the opposite.

### Trends in Regeneration Density



An increasing trend in regeneration means effective forest protection; a decreasing trend means the opposite.

### Trends of most common Threats







## Summary Patrol Report

### Region 04B - Coron

Number of days analyzed:

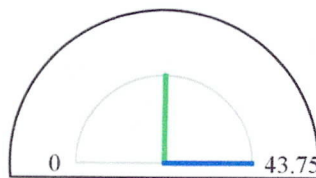
22

23 Jan 2023 12:04 PM

This report presents the patrol performance and quality of the implementing unit during the above stated period of time (number of days). The report contains information on accomplishment rate, coverage and intensity of patrolling in different forest types on patrol distance covered per patroller. The information is meant to provide a basis for patrol planning for the next planning period and implementation of adaptive measures to enhance patrolling as necessary.

#### Overall accomplishment rate\*

##### Level of Accomplishment



● Accomplishment  
● Target

Accomplishment\*  
for the period

22.06

Target\* distance for  
the period

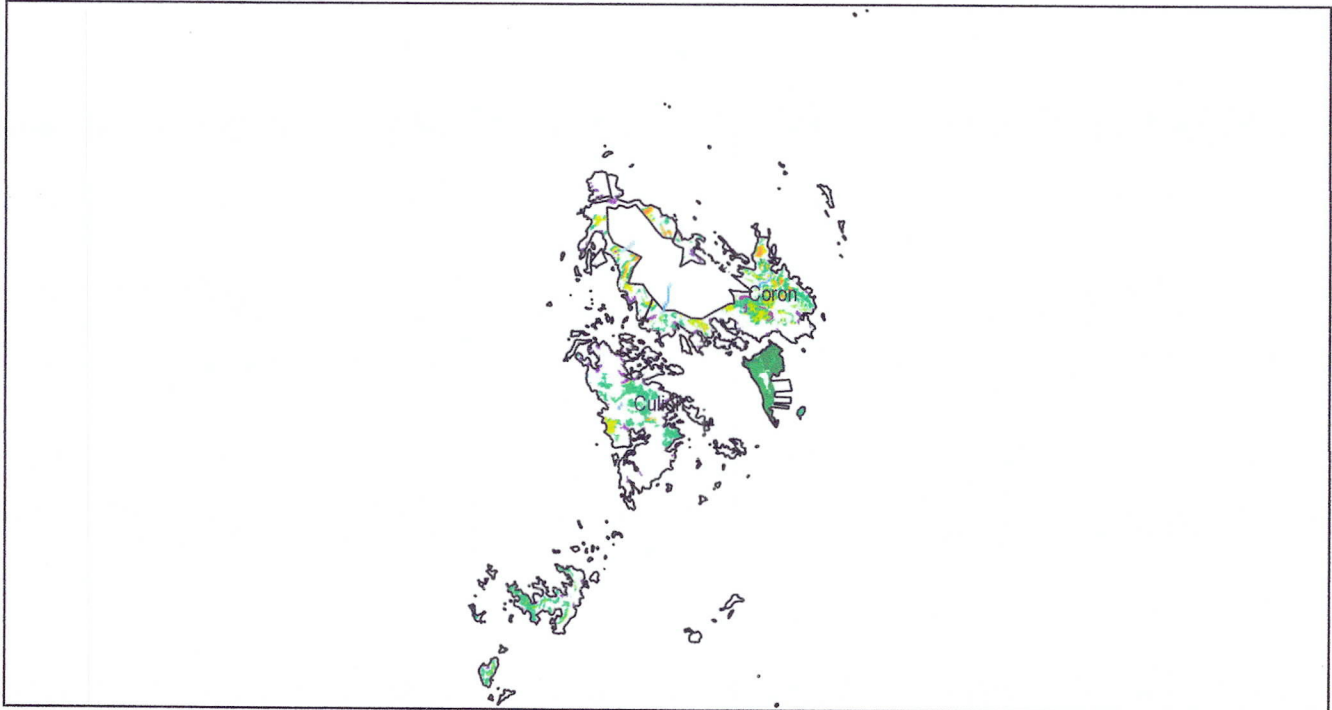
43.75

Accomplishment Rate:

50.43%

\*Target is computed based on 10km target per team of 4 DENR patrollers per month

#### Patrol coverage and intensity





Republic of the Philippines  
Department of Environment and Natural Resources  
**Lawin Forest and Biodiversity Protection System**

---

**Patrol distance covered by each forest ranger**

<b>Forest Ranger</b>	<b>Patrol Distance Accomplished</b>
IBRAHEM FACTUAR	12.54
PATRICK ISRAEL PANLILIO	12.54
RODERICK VALLEJO	12.54
ALBERT ABARING	7.37
DARIUS JAGMIS	7.37
DENNIS JAGMIS	7.37
ELIZALDE SEGUNDO	7.37
HARLAN ILOVINO	7.37
LYNETH ILOVINO	7.37
JULIUS SORREDA	3.33
MARK ANGELO FACTUAR	3.33
MARY MAY SORREDA	3.33
RENIEL OLIVER FUENTES	3.33
PAUL VINCENT PALAO	2.15