



Republic of the Philippines
Department of Environment and Natural Resources
MIMAROPA Region

PROVINCIAL ENVIRONMENT AND NATURAL RESOURCES OFFICE

Bgy. Sta. Monica, Puerto Princesa City, Palawan

Telfax No. (048) 434 - 8791

Email Add: penropalawan@denr.gov.ph

DENR MIMAROPA
RECORDS SECTION
RECEIVED

MAR 02 2023

☐ INCOMING ☐ OUTGOING

BY:

DATS NO.

TIME:

February 20, 2023

MEMORANDUM

FOR : The Regional Executive Director
DENR MIMAROPA Region
1515 DENR By the Bay Building, Roxas Boulevard,
Barangay 668, Ermita, Manila

THRU : The OIC, ARD for Technical Services

FROM : The Provincial Environment and
Natural Resources Officer

SUBJECT : REPORT/UPDATES RE: LAWIN PATROLS CONDUCTED
WITHIN THE AREA OF JURISDICTION OF CENRO
BROOKE'S POINT, PALAWAN FOR THE MONTH OF
JANUARY 2023

Respectfully forwarded is the memorandum of CENRO Brooke's Point, Palawan dated February 2, 2023 relative the above subject.

As reported, a total of 38.743 kilometers distance were patrolled for the month of January 2023. In addition, there was One (1) threat recorded/observed. *(Please refer to the attached matrix of the report)*

For information and further instruction.


FELIZARDO B. CAYATOC

DENR-PALAWAN
PENRO-RECORDS
RELEASED

By

Date: 23 FEB 2023

Ornel
CN 23-176



February 2, 2023

MEMORANDUM

FOR : The Provincial Environment and Natural Resources Officer
Sta. Monica, Puerto Princesa City

FROM : The Community Environment and Natural Resources Officer

SUBJECT : **REPORT/UPDATES RE: LAWIN PATROLS CONDUCTED WITHIN THE AREA OF JURISDICTION OF CENRO BROOKE'S POINT, PALAWAN FOR THE MONTH OF JANUARY 2023**

**DENR PENRO
PALAWAN RECORDS
RECEIVED**


BY: [Signature]
DATE: 2-4-2023 23:1096

Respectfully forwarded herewith are copies of reports/updates in summary of Lawin Patrolling conducted within the area of jurisdiction of CENRO Brooke's Point, Palawan from January 1-31, 2023.

Based on the said summary, a total of 38.743 kilometers of foot and sea-borne patrolling activities within the forestland area/conservation area was accomplished, equivalent to 77.49% of the 50 kilometers monthly target of this Office computed based on the 600 kilometers annual target indicated in the Work and Financial Plan for CY 2023. However, this figure includes patrol data with GPS error/s and return route reported to the Lawin Help Desk for assessment and updating of FMB Lawin Unit. Accordingly, the total accomplished patrol distance may still be further reduce/decrease.

Further, Patrol observation records show that the forest conditions in the areas patrolled varies from open cultivated to early and advanced secondary forests. Likewise, for this period, one (1) incidence of small fire was discovered during patrolling activities in an area in Barangay Ocayan, Bataraza, Palawan covered with cogon grass. In response, the patrol team immediately put off/extinguished the said fire.

For his information and record.



*For and in the absence of
The CENRO:*

[Signature]
FRANKLIN M. AQUINO
DMO IV/PASu, UIWS
In-Charge, Office of the CENRO



February 2, 2023

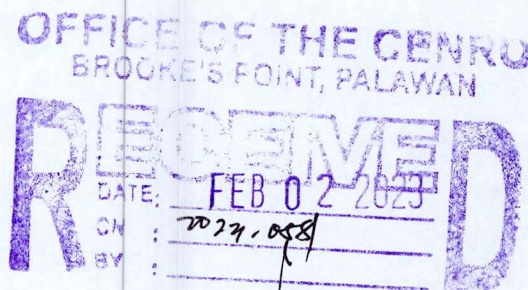
MEMORANDUM

FOR : The Community Environment and
Natural Resources Officer
Brooke's Point, Palawan

THRU : The Chief, Monitoring and Enforcement Section

FROM : The Lawin Data Manager/Forest Technician II

SUBJECT : **SUBMISSION OF LAWIN REPORT/UPDATES FOR
THE MONTH OF JANUARY 2023**



Respectfully submitted herewith is the LAWIN Report/Update for the month of January 2023. This report provides summary of patrols conducted by this Office from January 1-31, 2023. The patrol distance covered by each patroller for the specified dates and patrol IDs are likewise included. Moreover, for this period, one (1) incidence of small fire was discovered by members of Patrol Team 3 during patrolling activities in Barangay Ocayan, Bataraza, Palawan. In response, the team had immediately put off/extinguished the said environmental threat.

Based from the summaries of results of queries and reports run via SMART Database, the patrol distance (Km) covered in each Patrol Sector is summarized as follows:

Patrol Team	Accomplishment (Km)
Team 1	6.280
Team 2	6.969
Team 3	9.869
Team 4	15.626
TOTAL	38.743*

**Note: This figure includes distance based on Patrol Data with GPS errors and return route reported for updating through the FMB Lawin Help Desk. Thus, actual patrol distance may still possibly decrease.*

For his information and record.

R. Mitra
ROSEVILLE I. MITRA

SUMMARY OF PATROLS

Patrol ID	Type	Patrol Date	Mandate	Leader	Patrol Transport Type/Distance Covered	
923	Ground	January 10, 2023	Threats-focused Monitoring	Rj Keith Immanuel Idlana	Foot	15.626
924	Ground	January 18, 2023	Threats-focused Monitoring	Abraham Vicente	Foot	6.280
925	Ground	January 25, 2023	Threats-focused Monitoring	Kennit Francis Valdestamon	Foot	8.653
926	Ground	January 25, 2023	Threats-focused Monitoring	Kennit Francis Valdestamon	Foot	1.216
927	Ground	January 31, 2023	Threats-focused Monitoring	Leandro Jr. Lapangan	Foot	6.969

COUNT OF OBSERVATION OF FOREST CONDITIONS AND FOREST REGENERANTS

Patrol ID	Forest Condition					Regeneration			
	Old Growth	Advanced Secondary	Early Secondary	Open Cultivated	Open Uncultivated	Dense	Moderate	Sparse	None
923		10		107			117		
924		43	11	12		7	46	5	8
925		11	35	3		4	29	16	
926		4	3				4	3	
927		18	22	12	1		52	1	
TOTAL	0	86	71	134	1	11	248	25	8

As described in the table above, the forest condition in conservation areas covered by LAWIN Patrols of CENRO Brooke's Point for the month of January 2023 varies from **Open Cultivated** to **Early and Advanced Secondary Forests**. Meanwhile, relatively high observations of moderate regeneration is likewise recorded which may indicate forest cover recovery.



Republic of the Philippines
Department of Environment and Natural Resources
Lawin Forest and Biodiversity Protection System

Summary Patrol Report

Region 04B - Brooke's Point

Number of days analyzed:

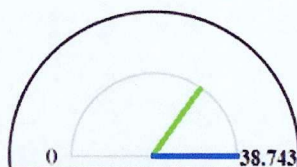
30

Feb 2, 2023 10:47 AM

This report presents the patrol performance and quality of the implementing unit during the above stated period of time (number of days). The report contains information on accomplishment rate, coverage and intensity of patrolling in different forest types on patrol distance covered per patroller. The information is meant to provide a basis for patrol planning for the next planning period and implementation of adaptive measures to enhance patrolling as necessary.

Overall accomplishment rate*

Level of Accomplishment



Accomplishment
Target

Accomplishment* for the period Target* distance for the period

38.743

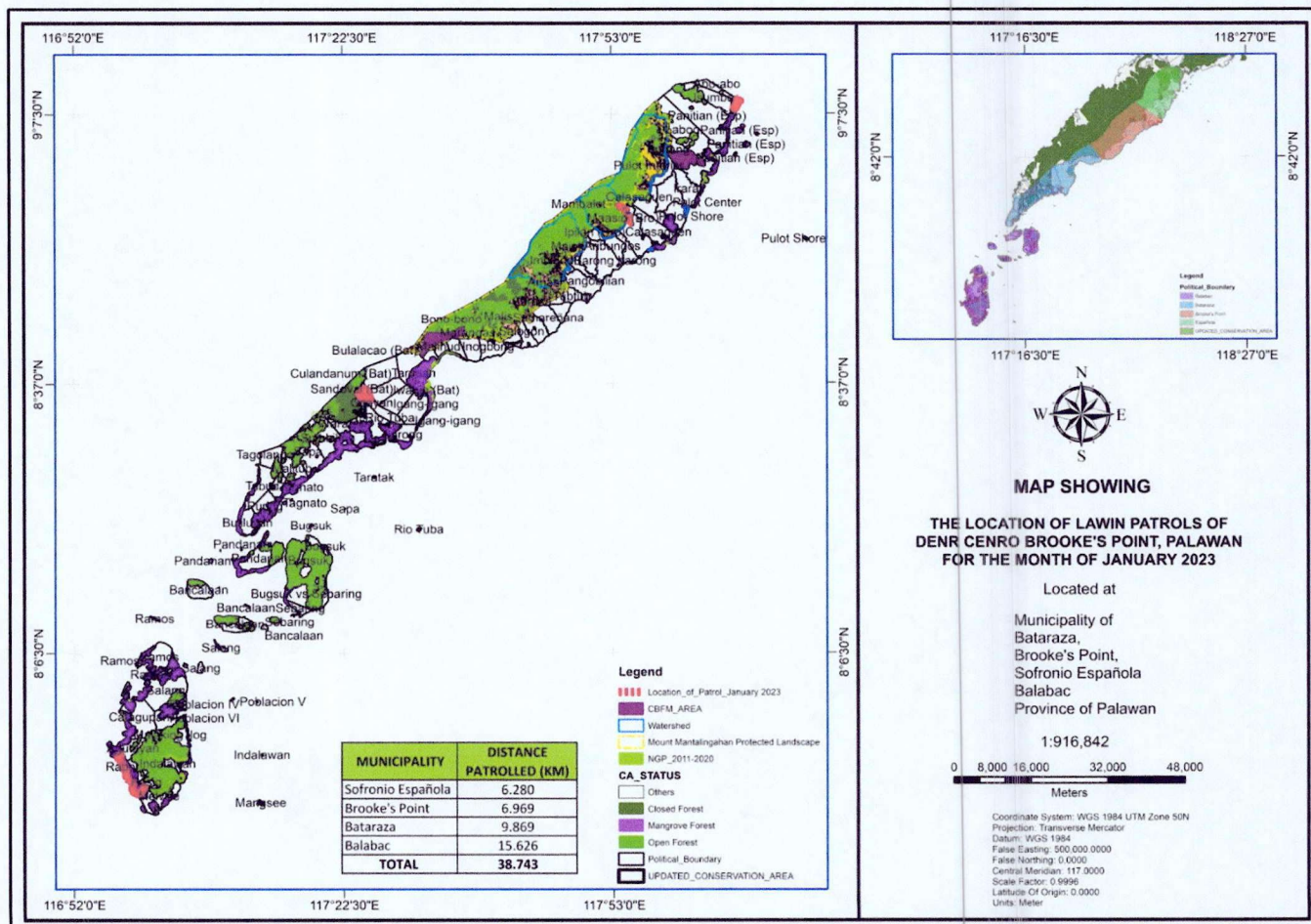
50.00

Accomplishment Rate:

77.49%

*Target is computed based on approved WFP annual target patrol distance of Lawin Patrolling in kilometers of CENRO Brooke's Point, Palawan.

Patrol coverage and intensity





Republic of the Philippines
Department of Environment and Natural Resources
Lawin Forest and Biodiversity Protection System

Patrol distance covered by each Patroller

Patroller	Patrol Distance Accomplished
FR Conrado D. Corpuz, Sr.	16.838
FT I Rj Keith Immanuel I. Idlana	15.626
FR Ariel D. Galicia	15.626
FT II Kennit Francis V. Valdestamon	9.869
FR Christopher C. Buenafe	9.869
FR Rostum Q. Cacatian	9.869
FR Rudy P. Miraflor	9.869
FR Rodel A. Ronas	9.869
FR Elmer V. Evina	9.869
FR Leandro F. Lapangan, Jr.	6.969
FR Leonald A. Tupas	6.969
FR April Anne T. Graciano	6.969
PMF Donald S. Doctolero	6.969
FR Jefferson B. Tajon	6.969
FR Jeffrey F. Setias	6.969
FT I Reynaldo V. Palisoc	6.969
FR Fermin P. Amar	6.969
FR Enrico L. Aurino III	6.969
FT II Abraham B. Vicente	6.280
FR Mark Ronald S. Velasco	6.280
FR Mark Anthony L. Gabuco	6.280
FR Bimbo B. Vicente	6.280
Forest Protection Officer (FPO)	
Alsiman Talata	15.626
Edralin Acodili	9.869
Janggo Turina	6.969
Rolan Gamuyao	6.280

Threats observed and level of response required

Threat	No. of Observations	Emergency - Immediate action required!	Level 1 - Action required within a week	Level 2 - Action required within a month
Fire	1	1	0	0