



March 23, 2023

MEMORANDUM

FOR : The Regional Executive Officer
DENR-MIMAROPA

THRU : The ARD for Technical Services

FROM : The OIC, PENR Officer
Oriental Mindoro

SUBJECT : **SUBMISSION OF PROGRESS REPORT ON THE PROFILING
OF TUNGLOY LAKE LOCATED IN BRGY. LOYAL,
VICTORIA, ORIENTAL MINDORO**

Submitted is the report of CENRO-Socorro on the profiling of Tungloy Lake located in Brgy. Loyal, Victoria, Oriental Mindoro for the 1st quarter.

The activities conducted for the Tungloy Lake profiling for this quarter include:

1. Coordination with DENR-EMB and request for technical assistance for the conduct of water sampling.
2. Scheduling and leveling-off of activities with concerned LGUs of Victoria, Oriental Mindoro regarding the target.
3. Request for electronic copies and shapefiles of thematic maps of Comprehensive Land-Use Plan (CLUP) to the LGU of Victoria, Oriental Mindoro
4. Coordination with DENR-ERDB, DENR-MGB and DOST-PAGASA and request for the following documents tabulated below.

Office	Requested Document/s
DENR-EMB	electronic copy and thematic maps of Flood Vulnerability Assessment Report in the province of Oriental Mindoro
DENR-MGB	electronic copies and thematic maps of Flood Susceptibility Assessment Report (Rain-Induced) in the province of Oriental Mindoro
DOST-PAGASA	12-year climatic data (precipitation, temperature, heat index and wind) of the municipality of Victoria Oriental Mindoro

Attached are all the details and photo-documentations of this report.

For information and record.


ALAN L. VALLE

PENRO Tracking No.: 2303000442
TSD-CDS/nedpm





March 15, 2023

MEMORANDUM

FOR : The Regional Executive Director
THRU : The OIC, PENR Officer
FROM : The CENR Officer
SUBJECT : **SUBMISSION OF PROGRESS REPORT ON THE PROFILING OF TUNGLOY LAKE LOCATED IN BARANGAY LOYAL, VICTORIA, ORIENTAL MINDORO**

DENR-MIMAROPA REGION	
PROVINCIAL ENVIRONMENT AND NATURAL RESOURCES OFFICE	
ORIENTAL MINDORO	
PENR TRACKING NO.	
RECEIVED BY:	<i>[Signature]</i>
DATE:	MAR 22 2023
TIME:	

Respectfully submitting the progress report on the profiling of Tungloy Lake located in Barangay Loyal, Victoria, Oriental Mindoro. This serves as Means of Verification (MOV) for the *Inland Wetland Profiling: Inland Wetland Profiled under the Natural Resources Conservation and Development Program: Protected Areas, Caves and Wetlands Development and Management Sub-Program* of CY 2023 Work and Financial Plan (WFP) per Approved General Appropriations Act (GAA).

For the 1st quarter of CY 2023, this office successfully undertaken the following activities for the profiling of Tungloy Lake:

1. Coordinated with the DENR-EMB regarding the target activity, and requested technical assistance for the conduct of water sampling through communication letter dated February 01, 2023;
2. Conducted coordination, leveling-off, scheduling of activities and identification of contact/responsible persons with the Local Government Unit (LGU) of Victoria, Oriental Mindoro (Mayor's Office, MPDO and MENRO) regarding the target;
3. Requested the electronic copy and shapefiles of thematic maps of Comprehensive Land-use Plan (CLUP) to the LGU of Victoria, Oriental Mindoro through communication letter dated March 08, 2023;
4. Coordinated with the DENR-ERDB regarding the target activity, and requested the electronic copy and shapefiles of thematic maps of Flood Vulnerability Assessment Report in the Province of Oriental Mindoro through communication letter dated March 15, 2023;
5. Coordinated with the DENR-MGB regarding the target activity, and requested the electronic copy and shapefiles of thematic maps of Flood Susceptibility Assessment Report (Rain-Induced) in the Province of Oriental Mindoro through communication letter dated March 15, 2023; and
6. Coordinated with the DOST-PAGASA regarding the target activity and requested the 12-year climatic data (precipitation, temperature, heat index and wind) of the Municipality of Victoria, Oriental Mindoro through communication letter dated March 15, 2023.

The geo-tagged photos and communication letters are attached in the report for information and record.



Figure 1. Coordination at Mayor's Office and distribution of communication letter regarding the target and request for electronic copy and shapefiles of CLUP.



Figure 2. Coordination at MPDO and distribution of communication letter regarding the target and request for electronic copy and shapefiles of CLUP.




Figure 3. Coordination at MENRO and distribution of communication letter regarding the target and request for electronic copy and shapefiles of CLUP.

Advance Copy of Memorandum Dated February 01, 2023 Regarding the Request for Technical Assistance in the Conduct of Water Sampling in Alag River Watershed and Tungloy Lake

2 messages

R4B CENRO Socorro <cenrosocorro@denr.gov.ph>

Wed, Feb 1, 2023 at 8:46 PM

To: embmimaropa <embmimaropa@emb.gov.ph>, joeamil_salino@emb.gov.ph, Calapan Satellite Office EMBMIMAROPA <embsatmimaropa@gmail.com>, ederlita labre <ederlita_labre@emb.gov.ph>, "R4B PENRO Or. Mindoro" <penroor.mindoro@denr.gov.ph>, PENRO Or Mindoro Calapan <penroomindoro@gmail.com>, PENRO Or Mindoro <penro_orientalmin@yahoo.com>, DENR PENRO TSD-CDS Oriental Mindoro <denrpenrotsdcdsorientalmindoro@gmail.com>

Good day,

Respectfully submitting the advance copy of memorandum dated February 01, 2023 regarding the request for technical assistance in the conduct of water sampling in Alag River Watershed and Tungloy Lake

Please acknowledge upon receipt.

Thank you.

**Advance Copy of Memorandum Dated February 01, 2023 Regarding the Request for Technical Assistance in the Conduct of Water Sampling in Alag River Watershed and Tungloy Lake.pdf**

418K

embmimaropa <embmimaropa@emb.gov.ph>

Thu, Feb 2, 2023 at 7:58 PM

To: R4B CENRO Socorro <cenrosocorro@denr.gov.ph>, joeamil salino <joeamil_salino@emb.gov.ph>, Calapan Satellite Office EMBMIMAROPA <embsatmimaropa@gmail.com>, ederlita labre <ederlita_labre@emb.gov.ph>, "R4B PENRO Or. Mindoro" <penroor.mindoro@denr.gov.ph>, PENRO Or Mindoro Calapan <penroomindoro@gmail.com>, PENRO Or Mindoro <penro_orientalmin@yahoo.com>, DENR PENRO TSD-CDS Oriental Mindoro <denrpenrotsdcdsorientalmindoro@gmail.com>

This is to acknowledge receipt of your e-mail.

Maraming Salamat po!

**ENVIRONMENTAL MANAGEMENT BUREAU MIMAROPA REGION**

Regional Office, PENRO Compound, Brgy. Suqui, Calapan City, Oriental Mindoro

Satellite Office, 6th Floor, DENR by the Bay Bldg., Roxas Blvd., Ermita, Manila

Telephone Nos.:

Office of the Regional Director: (02) 8-536-9786

Records Management and Documents Control Unit: (02) 8-633-8900

E-mail Address: embmimaropa@emb.gov.phWebsite: mimaropa.emb.gov.phFacebook Page: [emb4b](https://www.facebook.com/emb4b)**From:** R4B CENRO Socorro <cenrosocorro@denr.gov.ph>**Sent:** Thursday, February 2, 2023 4:46 PM

To: embmimaropa <embmimaropa@emb.gov.ph>; joeamil salino <joeamil_salino@emb.gov.ph>; Calapan Satellite Office EMBMIMAROPA <embsatmimaropa@gmail.com>; ederlita labre <ederlita_labre@emb.gov.ph>; R4B PENRO Or. Mindoro <penroor.mindoro@denr.gov.ph>; PENRO Or Mindoro Calapan <penroomindoro@gmail.com>; PENRO Or Mindoro <penro_orientalmin@yahoo.com>; DENR PENRO TSD-CDS Oriental Mindoro <denrpenrotsdcdsorientalmindoro@gmail.com>

Subject: Advance Copy of Memorandum Dated February 01, 2023 Regarding the Request for Technical Assistance in the Conduct of Water Sampling in Alag River Watershed and Tungloy Lake

[Quoted text hidden]



Republic of the Philippines
Department of Environment and Natural Resources
MIMAROPA Region
Community Environment and Natural Resources Office

February 01, 2023

MEMORANDUM

FOR : The Regional Director
DENR-EMB MIMAROPA Region

THRU : The OIC, PENR Officer
The Chief, PEMU Oriental Mindoro

FROM : The CENR Officer

SUBJECT : REQUEST FOR TECHNICAL ASSISTANCE IN THE CONDUCT OF WATER SAMPLING IN ALAG RIVER WATERSHED AND TUNGLOY LAKE

DENR-MIMAROPA REGION	
PROVINCIAL ENVIRONMENT AND NATURAL RESOURCES OFFICE	
ORIENTAL MINDORO	
RECEIVED BY	
DATE	FEB 03 2023

We humbly request for technical assistance in the conduct of water sampling in the following inland wetlands, to wit:

No.	Inland Wetland	Location	Remarks
1	Alag River	Municipalities of Puerto Galera, San Teodoro and Baco, Oriental Mindoro	Activity under <i>Adaptive Capacities of Human Communities and Natural Systems Improved, Environment and Natural Resources Resiliency Program</i>
2	Tungloy Lake	Barangay Loyal, Victoria, Oriental Mindoro	Activity under <i>Protected Areas, Caves and Wetlands Development and Management Sub-Program (Conservation of Inland Wetland Outside Protected Area)</i>

The water sampling is for the completion of target activities for this year stipulated in the CY 2023 Work and Financial Plan (WFP) per approved General Appropriations Act (GAA) of DENR Oriental Mindoro.

For information and consideration.


RODEL M. BOYLES



Republic of the Philippines
Department of Environment and Natural Resources
MIMAROPA Region
Community Environment and Natural Resources Office

March 08, 2023

HON. JOSELITO C. MALABANAN
Municipal Mayor
Victoria, Oriental Mindoro

Attention: **The MPDO/ IN-CHARGE, MENRO CAROLINE G. MANUEL**

Dear Hon. Malabanan:

Greetings of peace!

The Department of Environment and Natural Resources through Executive Order No. 192 Series of 1987 is mandated to be the primary agency responsible for the conservation, management, development, and proper use of the country's environment and natural resources. Through DENR Administrative Order No. 2021-30, the Community Environment and Natural Resources Office Socorro, Oriental Mindoro shall have the administrative jurisdiction over the 1st District of the Province of Oriental Mindoro.


With regards to our commitment to the mandate of the agency, may we humbly request for the **electronic copy and shapefiles of thematic maps** attached to the **Comprehensive Land Use Plan (CLUP) of the Municipality of Victoria, Oriental Mindoro** to be used for the following target Programs/ Activities/ Projects (PAPs) stipulated in the CY 2023 WFP per approved GAA, to wit:

No.	Target PAPs	Location	Remarks
1	Modification of Proposed Boundary of Naujan Lake National Park	Barangays of Bambanin, Bethel, Canaan, Duongan, Leido, Malabo, Merit, Pakyas, San Gelacio, San Narciso and Urdaneta, Victoria, Oriental Mindoro	Target under <i>Natural Resources Conservation and Development Program: Protected Areas, Caves and Wetlands Development and Management Sub-Program</i>
2	Inventory of Alienable and Disposable Lands, Property and Private Rights		
3	Profiling of Inland Wetland	Tungloy Lake, Barangay Loyal, Victoria, Oriental Mindoro	
4	Updating of Management Plan	Kisloyan Marsh, Barangay Villa Cerveza, Victoria, Oriental Mindoro	

Our Planning Officer, and Coastal and Wildlife Focal – **Forester I Mackale P. Martinez** – shall get in touch with you regarding this request. Should you need to talk with us sooner, you may reach us in this phone number: **+639102199969** or email at: **cenrosocorro@denr.gov.ph**.

We are looking forward for your warm response and whole-hearted support regarding the matter.

Thank you so much.



ENGR. SHYRINE D. LAYLAY
PLANNING OFFICER II

09770005248

Barangay Pasi II, Socorro, Oriental Mindoro
Tel. No.: (043) 285 - 7068
Email: cenrosocorro@denr.gov.ph

In Conservation,

RODEL M. BOYLES
CENR Officer

MAR 14 2023 MEMRO
JAN MANGUARA - STAFF
0912 0422146

M. C. J. J. J.
3-14-23

Memorandum Dated March 15, 2023 Regarding the Request for Electronic Copy and Shapefiles of Thematic Maps of Flood Vulnerability Assessment Report in the Province of Oriental Mindoro

2 messages

R4B CENRO Socorro <cenrosocorro@denr.gov.ph>

Wed, Mar 15, 2023 at 3:22 AM

To: Ecosystems Research and Development Bureau <erdb@denr.gov.ph>, ERDB RECORDS <erdbrecords@gmail.com>, erdbdir@denr.gov.ph, DENR Mimaropa Region <mimaroparegion@denr.gov.ph>, DENR Mimaropa Region <denrmimaropa@denr.gov.ph>, DENR Mimaropa Region <r4b@denr.gov.ph>, DENR MIMAROPA - CDD <cddmimaropa@gmail.com>, pambc cdd <pambccddmimaropa@gmail.com>, "R4B PENRO Or. Mindoro" <penroor.mindoro@denr.gov.ph>, PENRO Or Mindoro Calapan <penroormindoro@gmail.com>, PENRO Or Mindoro <penro_orientalmin@yahoo.com>, DENR PENRO TSD-CDS Oriental Mindoro <denrpenrotsdcdsorientalmindoro@gmail.com>

Good day,

Respectfully submitting the memorandum dated March 15, 2023 regarding the request for electronic copy and shapefiles of thematic maps of Flood Vulnerability Assessment Report in the Province of Oriental Mindoro.

Please acknowledge upon receipt.

Thank you.

**Memorandum Dated March 15, 2023 Regarding the Request for Electronic Copy and Shapefiles of Thematic Maps of Flood Vulnerability Assessment Report in the Province of Oriental Mindoro.pdf**

718K

DENR Mimaropa Region <mimaroparegion@denr.gov.ph>

Wed, Mar 15, 2023 at 1:46 PM

To: R4B CENRO Socorro <cenrosocorro@denr.gov.ph>

Good day!

This is to acknowledge receipt of your email.

Your concern was immediately forwarded to the **Office of the Assistant Regional Director for Technical Services** for review and appropriate action

For other inquiries/follow-ups, you may reach them directly at their email address:

ardts.mimaropa@gmail.com

Please also be informed that your concern has been assigned with Document Tracking Number **E-2023-105403**.

To track the status of your concern, please provide the number above for ease of reference.

Thank you and keep safe.

ROBERT T. PANTI

Database Management Officer

Records Section - DENR MIMAROPA

[Quoted text hidden]



March 15, 2023

MEMORANDUM

FOR : The Director
Ecosystems Research and Development Bureau

THRU : The Regional Executive Director
The OIC, PENR Officer

FROM : The CENR Officer

SUBJECT : **REQUEST FOR ELECTONIC COPY AND SHAPEFILES OF THEMATIC MAPS OF FLOOD VULNERABILITY ASSESSMENT REPORT IN THE PROVINCE OF ORIENTAL MINDORO FOR THE PROFILING OF TUNGLOY LAKE IN BARANGAY LOYAL, VICTORIA, ORIENTAL MINDORO**

This refers to the profiling of Tungloy Lake as target Program/ Activity/ Project (PAP) of CENRO Socorro under the *Natural Resources Conservation and Development Program: Protected Areas, Caves and Wetlands Development and Management Sub-Program* of CY 2023 WFP per approved GAA. The said inland wetland is within the Butas River Watershed and located in Barangay Loyal, Victoria, Oriental Mindoro.

Relative to the completion of target PAP, we respectfully request for the **electronic copy and shapefiles of thematic maps** of latest **Flood Vulnerability Assessment Report in the Province of Oriental Mindoro**. The documents and files will be used for the completion of geographical information in the Annex B. Form for Wetland Profiling (Wetland Information Sheet) of *BMB Technical Bulletin No. 2018-06: Prescribing the Forms for Inland Wetland Inventory and Profiling*.

For information and consideration.


RODEL M. BOYLES

Memorandum Dated March 15, 2023 Regarding Request for Electronic Copy and Shapefiles of Thematic Maps of Flood Susceptibility Assessment Report (Rain-Induced) in the Province of Oriental Mindoro

5 messages

R4B CENRO Socorro <cenrosocorro@denr.gov.ph>

Wed, Mar 15, 2023 at 3:22 AM


To: MGB-MIMAROPA <mines_4b@yahoo.com>, mines_r4@yahoo.com, mines_r4b@yahoo.com, DENR Mimaropa Region <mimaroparegion@denr.gov.ph>, DENR Mimaropa Region <denrmimaropa@denr.gov.ph>, DENR Mimaropa Region <r4b@denr.gov.ph>, DENR MIMAROPA - CDD <cddmimaropa@gmail.com>, pambc cdd <pambccddmimaropa@gmail.com>, "R4B PENRO Or. Mindoro" <penroor.mindoro@denr.gov.ph>, PENRO Or Mindoro Calapan <penroormindoro@gmail.com>, PENRO Or Mindoro <penro_orientalmin@yahoo.com>, DENR PENRO TSD-CDS Oriental Mindoro <denrpenrotsdcdsorientalmindoro@gmail.com>

Good day,

Respectfully submitting the memorandum dated March 15, 2023 regarding the request for electronic copy and shapefiles of thematic maps of Flood Susceptibility Assessment Report (Rain-Induced) in the Province of Oriental Mindoro.

Please acknowledge upon receipt.

Thank you.

 **Memorandum Dated March 15, 2023 Regarding Request for Electronic Copy and Shapefiles of Thematic Maps of Flood Susceptibility Assessment Report (Rain-Induced) in the Province of Oriental Mindoro.pdf**
735K

Mail Delivery Subsystem <mailer-daemon@googlemail.com>

Wed, Mar 15, 2023 at 3:22 AM

To: cenrosocorro@denr.gov.ph

**Address not found**

Your message wasn't delivered to **mines_r4@yahoo.com** because the address couldn't be found, or is unable to receive mail.

The response from the remote server was:

554 30 Sorry, your message to mines_r4@yahoo.com cannot be delivered. This mailbox is disabled (554.30).Final-Recipient: rfc822; mines_r4@yahoo.com

Action: failed

Status: 5.0.0

Remote-MTA: dns; mta7.am0.yahoodns.net. (98.136.96.76, the server for the domain yahoo.com.)Diagnostic-Code: smtp; 554 30 Sorry, your message to mines_r4@yahoo.com cannot be delivered. This mailbox is disabled (554.30).

Last-Attempt-Date: Wed, 15 Mar 2023 08:22:53 -0700 (PDT)

----- Forwarded message -----

From: R4B CENRO Socorro <cenrosocorro@denr.gov.ph>

To: MGB-MIMAROPA <mines_4b@yahoo.com>, mines_r4@yahoo.com, mines_r4b@yahoo.com, DENR Mimaropa Region <mimaroparegion@denr.gov.ph>, DENR Mimaropa Region <denrmimaropa@denr.gov.ph>, DENR Mimaropa Region <r4b@denr.gov.ph>, DENR MIMAROPA - CDD <cddmimaropa@gmail.com>, pambc cdd <pambccddmimaropa@gmail.com>, "R4B PENRO Or. Mindoro" <penroor.mindoro@denr.gov.ph>, PENRO Or Mindoro Calapan <penroormindoro@gmail.com>, PENRO Or Mindoro <penro_orientalmin@yahoo.com>, DENR PENRO TSD-CDS Oriental Mindoro <denrpenrotsdcdsorientalmindoro@gmail.com>

Cc:

Bcc:

Date: Wed, 15 Mar 2023 23:22:23 +0800

Subject: Memorandum Dated March 15, 2023 Regarding Request for Electronic Copy and Shapefiles of Thematic Maps of Flood Susceptibility Assessment Report (Rain-Induced) in the Province of Oriental Mindoro

----- Message truncated -----

Mail Delivery Subsystem <mailer-daemon@googlemail.com>

Wed, Mar 15, 2023 at 3:22 AM

To: cenrosocorro@denr.gov.ph

**Address not found**

Your message wasn't delivered to **mines_r4b@yahoo.com** because the address couldn't be found, or is unable to receive mail.

The response from the remote server was:

552 1 Requested mail action aborted, mailbox not found

Final-Recipient: rfc822; mines_r4b@yahoo.com
Action: failed
Status: 5.0.0
Remote-MTA: dns; mta7.am0.yahoodns.net. (98.136.96.76, the server for the domain yahoo.com.)
Diagnostic-Code: smtp; 552 1 Requested mail action aborted, mailbox not found
Last-Attempt-Date: Wed, 15 Mar 2023 08:22:53 -0700 (PDT)

----- Forwarded message -----

From: R4B CENRO Socorro <cenrosocorro@denr.gov.ph>
To: MGB-MIMAROPA <mines_4b@yahoo.com>, mines_r4@yahoo.com, mines_r4b@yahoo.com, DENR Mimaropa Region <mimaroparegion@denr.gov.ph>, DENR Mimaropa Region <denrmimaropa@denr.gov.ph>, DENR Mimaropa Region <r4b@denr.gov.ph>, DENR MIMAROPA - CDD <cddmimaropa@gmail.com>, pambc cdd <pambccddmimaropa@gmail.com>, "R4B PENRO Or. Mindoro" <penroor.mindoro@denr.gov.ph>, PENRO Or Mindoro Calapan <penroormindoro@gmail.com>, PENRO Or Mindoro <penro_orientalmin@yahoo.com>, DENR PENRO TSD-CDS Oriental Mindoro <denrpenrotscdsorientalmindoro@gmail.com>
Cc:
Bcc:
Date: Wed, 15 Mar 2023 23:22:23 +0800
Subject: Memorandum Dated March 15, 2023 Regarding Request for Electronic Copy and Shapefiles of Thematic Maps pf Flood Susceptibility Assessment Report (Rain-Induced) in the Province of Oriental Mindoro
----- Message truncated -----

MGB-MIMAROPA <mines_4b@yahoo.com>
To: R4B CENRO Socorro <cenrosocorro@denr.gov.ph>

Wed, Mar 15, 2023 at 12:16 PM

Good Day Sir/Ma'am,

This is to acknowledge the receipt of your email. The same immediately forwarded to the concerned division for their appropriate action.

As part of the continuous efforts to improve our processes and services, we would like to invite you to take our online **Citizen's/Client Satisfaction Survey** through this link: <https://forms.office.com/r/A969mn7J1y>

Rest assured that all information herein will be strictly confidential.

Thank you.

Mines and Geosciences Bureau (MGB)

MIMAROPA Region

7/F DENR Bldg., 1515 Roxas Blvd., Ermita, Manila, Philippines

Telefax: (02) 8536-0215 / 8310-1369

Email: mines_4b@yahoo.com

Website: <https://region4b.mgb.gov.ph/>

Facebook Page: <https://www.facebook.com/mgbmimaropa/>

[Quoted text hidden]

DENR Mimaropa Region <mimaroparegion@denr.gov.ph>
To: R4B CENRO Socorro <cenrosocorro@denr.gov.ph>, ARDTS MIMAROPA <ardts.mimaropa@gmail.com>

Wed, Mar 15, 2023 at 2:07 PM

Good day!

This is to acknowledge receipt of your email.

Your concern was immediately forwarded to the **Office of the Assistant Regional Director for Technical Services** for review and appropriate action

For other inquiries/follow-ups, you may reach them directly at their email address:
ardts.mimaropa@gmail.com

Please also be informed that your concern has been assigned with Document Tracking Number **E-2023-105406**.

To track the status of your concern, please provide the number above for ease of reference.

Thank you and keep safe.

ROBERT T. PANTI
Database Management Officer
Records Section - DENR MIMAROPA

[Quoted text hidden]



Republic of the Philippines
Department of Environment and Natural Resources
MIMAROPA Region
Community Environment and Natural Resources Office

March 15, 2023

MEMORANDUM

FOR : The Regional Executive Director

ATTENTION: The Regional Director
Mines and Geosciences Bureau

THRU : The OIC, PENR Officer

FROM : The CENR Officer

SUBJECT : **REQUEST FOR ELECTONIC COPY AND SHAPEFILES OF THEMATIC MAPS OF FLOOD SUSCEPTIBILITY ASSESSMENT REPORT (RAIN-INDUCED) IN THE PROVINCE OF ORIENTAL MINDORO FOR THE PROFILING OF TUNGLOY LAKE IN BARANGAY LOYAL, VICTORIA, ORIENTAL MINDORO**

This refers to the profiling of Tungloy Lake as target Program/ Activity/ Project (PAP) of CENRO Socorro under the *Natural Resources Conservation and Development Program: Protected Areas, Caves and Wetlands Development and Management Sub-Program* of CY 2023 WFP per approved GAA. The said inland wetland is within the Butas River Watershed and located in Barangay Loyal, Victoria, Oriental Mindoro.

Relative to the completion of target PAP, we respectfully request for **electronic copy and shapefiles of thematic maps** of latest **Flood Susceptibility Assessment Report (Rain-Induced) in the Province of Oriental Mindoro**. The documents and files will be used for the completion of geographical information in the Annex B. Form for Wetland Profiling (Wetland Information Sheet) of *BMB Technical Bulletin No. 2018-06: Prescribing the Forms for Inland Wetland Inventory and Profiling*.

For information and consideration.


RODEL M. BOYLES

CENRO Socorro Tracking No.: 2303000395
CENRO Socorro – CDS and APMSS - Mackaley

Barangay Pasi II, Socorro, Oriental Mindoro
Tel. No.: (043) 285 - 7068
Email: cenrosocorro@denr.gov.ph



R4B CENRO Socorro <cenrosocorro@denr.gov.ph>

Letter Dated March 15, 2023 Regarding Request for Climatic Data of the Municipality of Victoria, Oriental Mindoro

1 message

R4B CENRO Socorro <cenrosocorro@denr.gov.ph>

Tue, Mar 14, 2023 at 9:05 PM

To: information@pagasa.dost.gov.ph, vmalano@pagasa.dost.gov.ph, vmalano58@yahoo.com, junsgalang2313@gmail.com, roy@pagasa.dost.gov.ph, telacebes@pagasa.dost.gov.ph, nancy.lance@pagasa.dost.gov.ph, nlance58@yahoo.com.ph

Good day,

Respectfully submitting the letter dated March 15, 2023 regarding the request for climatic data of the Municipality of Victoria, Oriental Mindoro.

Please acknowledge upon receipt.

Thank you.



Letter Dated March 15, 2023 Regarding Request for Climatic Data of the Municipality of Victoria, Oriental Mindoro.pdf

834K



Republic of the Philippines
Department of Environment and Natural Resources
MIMAROPA Region
Community Environment and Natural Resources Office

March 15, 2023

VICENTE B. MALANO, Ph.D.

Administrator

DOST-PAGASA

PAGASA Science Garden Complex, Barangay Central, Quezon City, Metro Manila

Dear Sir Malano:

Greetings of peace!

The Department of Environment and Natural Resources through Executive Order No. 192 Series of 1987 is mandated to be the primary agency responsible for the conservation, management, development, and proper use of the country's environment and natural resources. Through DENR Administrative Order No. 2021-30, the Community Environment and Natural Resources Office Socorro, Oriental Mindoro shall have the administrative jurisdiction over the 1st District of the Province of Oriental Mindoro. For this year, our office has target on Profiling of Tungloy Lake located in Barangay Loyal, Victoria, Oriental Mindoro based on CY 2023 WFP per approved GAA.

In the interest of service and in line with pursuance of the mandate of the agency, we humbly request for the following **climatic data** of the **Municipality of Victoria** for the **last 12 years** for the completion of the aforementioned target, to wit:

Climatic Data	Unit	Requested Data for the Profiling of Tungloy Lake
Precipitation	mm	Monthly minimum, average and maximum level for the last 12 years
Temperature	°C	Monthly minimum, average and maximum level for the last 12 years
Heat Index	°C	Monthly minimum, average and maximum level for the last 12 years
Wind	KPH	Monthly level, prevailing wind direction and velocity for the last 12 years

Remarks: The following climatic data are the required fields to be completed as specified in the *BMB Technical Bulletin No. 2018-06: Prescribing the Forms for Inland Wetland Inventory and Profiling*.

Our Planning Officer, and Coastal and Wildlife Focal – **Forester I Mackalely P. Martinez** – shall get in touch with you regarding this request. Should you need to talk with us sooner, you may reach us in this phone number: **+639102199969** or email at: **cenrosocorro@denr.gov.ph**.

We are looking forward for your warm response and whole-hearted support regarding the matter.

Thank you so much.

In Conservation,


RODEL M. BOYLES
CENR Officer

CENRO Socorro Tracking No.: 2303000397
CENRO Socorro – CDS and AP/MSS – Mackalely

Barangay Pasi II, Socorro, Oriental Mindoro
Tel. No.: (043) 285 - 7068
Email: cenrosocorro@denr.gov.ph