



March 22, 2023

MEMORANDUM

FOR : The Regional Executive Director
DENR-MIMAROPA Region

THRU : The Assistant Regional Director for Technical Services

FROM : The OIC, PENR Officer
Oriental Mindoro

SUBJECT : **SUBMISSION OF COMMUNITY BASED FOREST
MANAGEMENT AGREEMENTS (CBFMAs) MONITORING
REPORT FOR 1st QUARTER TARGET CY 2023**

Forwarded is the monitoring report of CENRO Roxas on the four (4) CBFM areas for the 1st quarter of CY 2023. The CBFM areas are the following:

1. Manguyang Agrarian Reform Beneficiaries Cooperative
2. Stanley CBFM Association
3. So. Little Baguio CBFM Association
4. Mangyan Pagpapaunlad CBFM Association

For the detailed report of the assessment of CBFM and their corresponding recommendations, attached is the compact disc (CD) containing the e-copy of the report.

For information and record.


ALAN L. VALLE





Republic of the Philippines
Department of Environment and Natural Resources
MIMAROPA Region
Community Environment and Natural Resources Office
Camia St., San Mariano, Roxas, Oriental Mindoro
Contact No.: 0917 876 9985 / 0917 169 0232
VOIP: (043) 289-7118
Email: cenroroxasormindoro@denr.gov.ph

March 15, 2023

MEMORANDUM

FOR : The Regional Executive Director
DENR MIMAROPA Region
1515 DENR by the Bay Bldg.
Roxas Blvd., Brgy. 668, Ermita, Manila

THRU : The OIC-PENR Officer
Suqui, Calapan City

FROM : The CENR Officer
San Mariano, Roxas, Oriental Mindoro

SUBJECT : **SUBMISSION OF COMMUNITY BASED FOREST MANAGEMENT AGREEMENTS (CBFMA) MONITORING REPORT FOR FIRST (1ST) QUARTER TARGET CY 2023**

DENR-MIMAROPA REGION	
PROVINCIAL ENVIRONMENT AND NATURAL RESOURCES OFFICE	
ORIENTAL MINDORO	
PENRO TRACKING NO.	
RECEIVED BY:	<i>[Signature]</i>
DATE:	MAR 17 2023
TIME:	

Submitted herewith is the Monitoring Report of the following Community Based Forest Management Agreements (CBFMA) areas within the administrative jurisdiction of DENR-CENRO Roxas to wit:

1. Manguyang Agrarian Reform Beneficiaries Cooperative
2. STANLEY CBFM Association
3. So. Little Baguio CBFM Association
4. Mangyan Pagpapaunlad CBFM Association, Inc.

Please see the attached Completed Staff Work, Narrative Report, CBFMA Monitoring tools, geo-tagged photos, maps and CD regarding the status of the said associations.

For information and record.

[Signature]
ENGR. CAESAR E. QUEBEC



March 10, 2023

MEMORANDUM

FOR : The CENR Officer
San Mariano, Roxas, Oriental Mindoro

FROM : The CBFM Desk Officer
San Mariano, Roxas, Oriental Mindoro

SUBJECT : SUBMISSION OF COMMUNITY BASED FOREST MANAGEMENT AGREEMENTS (CBFMA'S) MONITORING/NARRATIVE REPORT FOR FIRST (1ST) QUARTER CY 2023

In 1995, through the Executive Order No. 263, the government adopted Community-Based Forest Management (CBFM) as the national strategy to promote Sustainable Forest Management (SFM), in response to the negative impacts of widespread forest loss across the country. It involves the participation of local communities as represented by Peoples Organizations (POs) who are considered "forest managers" in sustaining the forest through projects such as reforestation, agroforestry as well as forest livelihood and enterprise development. POs are issued with CBFM Agreement, a production sharing agreement for 25 years and renewable for another 25 years.

As we continue the monitoring of CBFM Associations for CY 2023 within our jurisdiction, we monitored three (3) associations to be reported for First (1st) Quarter represented by the following:

I. MANGUYANG AGRARIAN REFORM BENEFICIARIES COOPERATIVE (MARBECO)

A. PROJECT LOCATION / AREA PROFILE / PO PROFILE

This CBFM Site is located in Barangay Manguyang, Gloria and Barangay Conrazon Bansud, Oriental Mindoro. The CBFM Agreement of MARBECO CBFM Association Inc. was awarded on December 22, 2000 which covers 269.12 hectares with CBFMA No. R-IV-CBFMA-ORMIN-2000-07 effective until December 22, 2025 but on re-surveying the area is decreased about 104.58 hectares.

Furthermore, the association was also registered at Cooperative Development Authority (CDA) on October 26, 2009 bearing registration No. CIN-0107040029.

Significant landscape that need to be protected within the area are springs/creeks and natural stands within and adjacent areas including the previously established forest plantation and forest trees.

The Climatic condition belongs to type IV which indicates a shorter period of dry months and rainfall more or less evenly distributed throughout the year. Some of the area is slightly prone to fire occurrence during dry season from March to April due to open area uncultivated. Also, the forest condition of the area is characterized by Early Secondary Forest, Open Cultivated area and Open Uncultivated area.

The PO President of the Association is Mrs. Loretta C. Romantic, Emma C. Piñafiel as Vice President, Mariel Hernandez as Treasurer, Rochelle C. Fabregas as Auditor, Sheryl Sapul as OIC Manager. The Board of Directors are Lalaine Rico, Ma. Theresa Fabregas and Darius Sapera. John



Kevin Panit and Loriel Modragon as Development Officers. The association's skill and expertise is mainly on upland farming and lowland farming having specialized knowledge in cultivation, production and marketing of high value crops.

B. PROJECT IMPLEMENTED

The area of Manguyang Agrarian Reform Beneficiaries Cooperative was involved in various projects of DENR like CBFM-CARP (Agroforestry Development) contracted year 2009 which covers 53 hectares. Moreover, the association and the CBFM area was also engaged in the National Greening Program year 2011 with a total of 97.0 hectares area of implementation and on 2012 with an area of 97.0 hectares.

C. PROBLEMS/ISSUES ENCOUNTERED

Some parts of the area have shortage of water for the irrigation. Hence, it affects the survival rate of the various crops planted in the area. It also results in low price when sold to market. Illegal logging which causes deforestation and existence of Kaingin system in some parts of the area is also one of the problems arising on the area.

After the conduct of the interview, it was found out that the organization has no regular meetings conducted. The officers and members also have inadequate capacity building for the development of the CBFMA area and the organization as a whole. Also, the organization has a problem in their MARBECO cooperative.

D. COMMENTS/RECOMMENDATIONS

After the conduct of monitoring on the area, the team found out and recommended the following:

- Proposed construction and funding for Small Water Impounding Structure (SWISS), Series of Water Impounding Mini Dam across creeks and gullies, Installation of RAM Pumps bringing water to higher elevation without fossil fuel used the only difference in pressure will contribute a higher survival rate and lessen mortality rate among newly established plantations within the area during summer months.
- Continuing activity on IEC about Climate Change for the members of the association to deepen their involvement in the reforestation project implemented within their area.
- Capacity building (e.g. trainings, workshops) on post-harvest processing of their goods
- Establish linkages with the government and other agencies to increase the source of funds for future expansion of Livelihood project
- Strict imposition of penalties by the leaders of the association for the occupants in the area found violating environmental concerns.
- Regular meeting must observe by the officials of the association for further improvement of the association.



II. STANLEY CBFM ASSOCIATION (SCBFMA)

A. PROJECT LOCATION / AREA PROFILE / PO PROFILE

This CBFM site is located in the Barangay of Batangan, Mun. of Bongabong, Barangay Panaytayan, Mun. of Mansalay, Barangay Happy Valley, San Rafael and San Vicente, Mun. of Roxas, Happy Valley vs Morente contested area, Happy Valley vs Panaytayan contested area, San Vicente vs Bonbon contested area and San Vicente vs Panaytayan contested area. On the other hand, Barangay Panaytayan almost covered the whole portion of the area that is equivalent to 41.60% while the remaining portion of it is distributed within the remaining barangays and contested areas.

The acronym STANLEY was originated from San Vicente, Tamaraw, Nawa and Happy Valley.

STANLEY CBFM was under the different projects of DENR particularly CBFM-CARP and National Greening Program. The areas implemented by the said association could be reached by hiking and passing along the streambank, like the 2012 CBFM-CARP project that was five (5) kilometers away from the streambank of Nawa Creek and 2015 CBFM-CARP project that was situated at Sitio Paraiso, and it can be reached for about 3.5 kilometers hike. The association was also involved in the DENR project mainly the National Greening Program year 2011, 2012, 2013, 2015 and 2018 covering a total area of 1,062.28 hectares.

The Stanley CBFMA area covers 1,375.77 hectares. The area is a former regular project of the Integrated Social Forestry Program and later converted to CBFMA, bearing RIV OR MDO CBFMA No. 00-06, and awarded on November 21, 2000, effective until November 21, 2025. This was registered at the Department of Labor and Employment bearing Registration No. 011-893 on November 29, 2011. The Community Resource Management Framework (CRMF) had been first affirmed in 2000 and updated on 2022.

The significant landscapes that need to be protected within the area are springs/creeks and natural stands within and adjacent areas including the previously established forest plantation and Forest Trees.

The climatic condition of the area belongs to type IV, which indicates a shorter period of dry months and rainfall more or less evenly distributed throughout the year. Moreover, the forest condition of the area is characterized by the Early Secondary Forest and Open Cultivated area.

The Association headed by PO President Joseph M. Pornel (current President of Oriental Mindoro CBFM Federation, Formerly a National Auditor of National CBFM Federation and a President of MIMAROPA Regional CBFM Federation) has expertise on upland and lowland farming, vegetable crops production, fruit trees production, poultry and livestock raising project. To make the area more progressive to the association and its community, PO President was assisted by his subordinates Silvestre Almarez as Vice President, Rigor Sadiwa as Secretary and Treasurer, Cleto Lolong as Auditor, Sonny Galin as PRO 1 and Hignop Ucad as PRO 2.

Stanley CBFM Association was formed into Federation under five sub-organization catering to the specific concerns and issues of their area namely: PINTIG of Sitios Quirao and Tauga, SAMAKABA of Sitio Sepaco in Barangay San Vicente, Roxas, Nawa Upland Farmers Association (NUFA) of Lower Sitio Nawa in Barangay Morente, Bongabong, MBSS of Sitios Amawan, Gabaan and Malawit in Barangay Happy Valley Roxas, and Nagkakaisang Pamilya sa Nawa of Upper Sitio Nawa in Barangay Morente, Bongabong, Oriental Mindoro.



B. PROJECT IMPLEMENTED

There were several projects implemented under National Greening Program within the association's area during the year 2011, 2012, 2013, 2015 and 2018.

There were five (5) NGP Projects under Stanley CBFM Association including 81.61 hectares NGP 2011, 35.05 hectares NGP 2012, 159.92 hectares NGP 2013, 239.74 hectares NGP 2015 and 44.38 hectares NGP 2018. Also, there were NGP areas cover within the jurisdiction of Stanley CBFM Association including 1.52 hectares of NGP 2011 implemented by LGU of Morente, 137.96 hectares of NGP 2015 implemented by Magsasakang Barangay Samahang Sikap (MBSS), 89.48 hectares of NGP 2015 implemented by Nawa Upland Farmers Association (NUFA), 15.47 hectares of NGP 2015 implemented by LGU of Morente,

256.85 hectares of NGP 2015 implemented by LGU of San Vicente and 0.31 hectares of NGP 2018 implemented by Mapalad Ka.

The Upland Development Project under Comprehensive Agrarian Reform Program (CARP) has 37.24 hectares located in Sitio, Nawa, Brgy. Morente, Bongabong, Oriental Mindoro was implemented during the year 2012 and 47.74 hectares located in Paraiso, Brgy. Happy Valley, Roxas, Oriental Mindoro was implemented during the year 2015.

C. PROBLEMS/ISSUES ENCOUNTERED

The association met several issues; it includes kaingin, charcoal making, illegal logging, and sometimes typhoon damage. Also, some boundary disputes were settled by the association along with the clamor of some forest occupants for issuance of Certificate of Stewardship to be recommended by the association.

The PO of Stanley requested to harvest fully matured Gmelina trees under the NGP Projects. Occupants found out that every matured trees contain damages inside the stem of the tree.

D. COMMENTS/RECOMMENDATIONS

After the conduct of monitoring on the area, the team found out and recommended the following:

- Opening of new access road traversing across the area should be facilitated by the association to the LGU to facilitates the fast delivery of perishable agroforestry and livestock products to the marketplace thus commands a better price.
- Proposed construction and funding for Small Water Impounding Structure (SWISS), Series of Water Impounding Mini Dam across creeks and gullies, Installation of RAM Pumps bringing water to higher elevation without fossil fuel used the only difference in pressure will contribute a higher survival rate and lessen mortality rate among newly established plantations within the area during summer months. Presently, the association is relying on high pressure water pump in watering newly established plantations.
- The sub - organization in every NGP and CARP site put up Bunkhouses for each laborer and Extension Officers assigned in the area and raising of forest tree and



fruit tree seedlings in the nursery in the eventual mortality of seedlings planted in the newly established plantations in every project in the area.

- Continuing activity on IEC about Climate Change for the members of the association to deepen their involvement in the reforestation project implemented within their area.
- Strict imposition of penalties by the leaders of the association for the occupants in the area found violating environmental concerns.
- Harvesting of fully matured Gmelina trees. Wood derived from trees will be sell to return their investment.
- Conduct regular meeting so that further development in the association must improve and to also discuss the organizations financial status.

III. SITIO LITTLE BAGUIO CBFM ASSOCIATION

E. PROJECT LOCATION / AREA PROFILE / PO PROFILE

This CBFM Site is located in Sitio Labo, Barangay Conrazon, Bansud, Oriental Mindoro based on monitoring of the area. The CBFM Agreement of Sitio Little Baguio CBFM Association was awarded on October 02, 2001 with an aggregate area of 229.86 hectares with CBFMA No. R-IV-CBFMA-ORMIN-01-09 effective until October 02, 2026.

Furthermore, the association was also registered at Department Of Labor and Employment (DOLE) on October 19, 2011 bearing registration No. 011-825.

Significant landscape that need to be protected within the area are springs/creeks and natural stands within and adjacent areas including the previously established forest plantation and Forest Trees.

The Climatic condition belongs to type IV which indicates a shorter period of dry months and rainfall more or less evenly distributed throughout the year. Some of the area is slightly prone to fire occurrence during dry season from March to April due to open area uncultivated. Also, the forest condition of the area is characterized by Early Secondary Forest, Open Cultivated area and Open Uncultivated area.

The association's skill and expertise is mainly on upland farming and lowland farming having specialized knowledge in cultivation, production and marketing of high value crops.

F. PROJECT IMPLEMENTED

The area of So. Little Baguio CBFM Association was involved in DENR project particularly the National Greening Program (NGP). The CBFM area was engage in NGP year 2015 with a total contracted area of 63.85 hectares under the management of United Farmers Association (UFA). Year 2016, the area was contracted by UFA in National Greening Program (NGP) with a total area of 18.20 hectares and 6.11 hectares by Conrazon Agro-Forestry Farmers Association, Inc. (CAFFAI).



G. PROBLEMS/ISSUES ENCOUNTERED

The area of Little Baguio CBFM Association comprises of 229.86 hectares situated in Sitio Little Baguio, Barangay Conrazon as known and claimed by the members and officers of the Association. When the Technical Working Group monitored the area they found out that the area is located at Sitio Labo, Barangay Conrazon, Bansud, Oriental Mindoro and it is also indicate in technical description of control map.

Furthermore, illegal logging which causes deforestation and existence of Kaingin system in some parts of the area is also one of the problems arises on the area. Aside from that, there is no farm to market road. The PO uses truck to transport the products from the CBFM area to Barangay Proper. In addition, the association is experiencing shortage of funds to maintain the plantation that they established on the area.

After the conduct of the interview, it was found out that the organization has no regular meetings conducted. The officers and members also have inadequate capacity building for the development of the CBFMA area and the organization as a whole.

H. COMMENTS/RECOMMENDATIONS

After the conduct of monitoring on the area, the team found out and recommended the following:

- Opening of new access road traversing across the area should be facilitated by the association to the LGU to facilitates the fast delivery of perishable agroforestry and livestock products to the marketplace thus commands a better price.
- Rectification and resurveying of the area to correct the location of the area.
- Continuing activity on IEC about Climate Change for the members of the association to deepen their involvement in the reforestation project implemented within their area.
- Capacity building (e.g. trainings, workshops) on post-harvest processing of their goods
- Must proposed livelihood projects like planting fruit trees of forest trees that are applicable in the climatic condition of the area.
- Conduct regular meeting so that further development in the association must improve and to also discuss the organizations financial status.

1. MANGYAN PAGPAPAUNLAD CBFM ASSOCIATION INC.

A. PROJECT LOCATION / AREA PROFILE / PO PROFILE

This CBFM Site is located in Sitios of Pawikan, Lagnas, Suryawon, Yunot, Bayug, and Nanamay, Barangays of Nasukob and Benli, Bulalacao, Oriental Mindoro. It could be reached by any means of land vehicles through concreted Barangay Road traversing the area from National



Highway in Sitio Cavillan to Barangay Benli Proper and Road trail from Sitio Pawikan to Sitio Yunot, Barangay Nasucob, Bulalacao, Oriental Mindoro.

The CBFM area covers 1,470.71 hectares. The area was previously a Certificate Community Forest Stewardship (CCFS) and had been converted to CBFMA bearing RIV OR MDO CBFMA No. 2001-10 and was awarded in November 28, 2001 with effectivity date until November 28, 2026. This was registered at Securities and Exchange Commission bearing Registration No. A200111546 on August 16, 2001 and Department of Labor and Employment (DOLE) bearing registration No. 013-1881 on October 23, 2013. The Community Resource Management Framework (CRMF) and Five-Year Work Plan (FYWP) had been updated on February 2022. The CBFM Association has also an existing Certificate of Stewardship Contracts (CSCs) in the area.

Significant landscape that needs to be protected within the area are springs/creeks and natural stands within and adjacent areas including the previously established forest plantation (ipil-ipil), and Forest Trees.

Climatic condition belongs to Type 1 which indicates a long dry season with extreme heat temperature during February to May. The area is prone to fire occurrence during dry season.

The Forest Condition of the area is characterized by Early Secondary Forest, Open Cultivated area and open uncultivated area.

The PO Chairman of the Association is Mr. Raul Nanoy, Samuel Digos as Vice Chairman, Evelyn Nanoy as Secretary, Ganay Lumawig as Treasurer, Loreto Villegas as Auditor, Erloy Alanga as PRO 1 and Sario Talon as PRO 2. The association's skill and expertise are mainly on upland farming and bamboo crafting.

B. PROJECT IMPLEMENTED

The area of Mangyan Pagpapaunlad CBFM Association, Inc. was involved in a contract of National Greening Program and was implemented by the association of MAPALAD, Barangay Local Government Unit of Nasucob, Municipality of Bulalacao, Cambunang CBFM Association, Inc. and Mangyan Association of Yunot Nasucob (MAYUNA).

Year 2012, the total land area of NGP project on MAPALAD area was 55.49 hectares while in 2013 was 424.76 hectares and in 2016 was 81.39 hectares, were the association of MAPALAD being the Stakeholders/Partners. Also, four (4) NGP projects was implemented by LGU of Nasucob on year 2012 and 2014, which the Barangay Local Government Unit of Nasucob being the representative, 4.59 hectares on NGP 2012 while 236.31 hectares on NGP 2014. And, in the year 2016, 76.29 hectares was implemented by Cambunang CBFM Association while 64 hectares to Mangyan Association of Yunot Nasucob (MAYUNA).

C. PROBLEMS/ISSUES ENCOUNTERED

The major problems encountered by the association were kaingin, charcoal making, and incidence of forest fires due to extreme hot weather conditions of the area, slash and burn and sometimes for the purpose of growing new and fresh cogon grass for cattle production, typhoon



damage and hazards caused by landslides during rainy season. Also, some boundary disputes within the areas of member of the association.

D. COMMENTS/RECOMMENDATIONS

After the conduct of monitoring on the area, the team found out and recommended the following:

- Proposed construction and funding for additional Small Water Impounding Structure (SWISS), Series of Water Impounding Mini Dam across creeks and gullies, Installation of RAM Pumps bringing water to higher elevation without fossil fuel used the only difference in pressure will contribute a higher survival rate and lessen mortality rate among newly established plantations within the area during summer months.
- Establishment of Market Center and training for product development.
- Additional and opening of new farm to market road and constant linkaging and networking to funding agency.
- Construction of health facilities.
- Continuing activity on IEC about Climate Change for the members of the association to deepen their involvement in the reforestation project implemented within their area.
- Must proposed livelihood projects i.e., planting of cashew and mango that are applicable in the climatic condition of the area and sources of funds for future expansion of livelihood project.
- Strict imposition of penalties by the leaders of the association for the occupants in the area found violating environmental concerns.
- Literacy of future generations leading to capability of future CBFM leaders.
- Regular meeting must observe by the officials of the association for further improvement of the group.

For information and guidance.

Prepared by:


MARIELLE M. NGABIT
Forester I/ CBFM Desk Officer



Community Environment and Natural Resources Office

Camia St., San Mariano, Roxas, Oriental Mindoro

Contact No.: 0917 876 9985 / 0917 169 0232

VOIP: (043) 289-7118

Email: cenroroxasormindoro@denr.gov.ph

March 13, 2023

MEMORANDUM

FOR : The CENR Officer
San Mariano, Roxas, Oriental Mindoro

FROM : The CBFM Technical Working Group
San Mariano, Roxas, Oriental Mindoro

SUBJECT : COMPLETED STAFF WORK (CSW) REPORT ON THE MONITORING AND ASSESSMENT OF COMMUNITY – BASED FOREST MANAGEMENT AGREEMENT (CBFMA) OF MANGUYANG AGRARIAN REFORM BENEFICIARIES COOPERATIVE, STANLEY CBFM ASSOCIATION AND SO. LITTLE BAGUIO CBFM ASSOCIATION

I. INTRODUCTION

Community-Based Forest Management is a program of the government, which encourage reforestation, and sustainable management of forests. Under CBFM agreement, a community is entitled to develop and use a forest area and its resources for 25 years.

The administrative jurisdiction of CENRO Roxas, Oriental Mindoro is composed of ten (10) CBFMA areas which comprises; Little Baguio CBFM Association, Malayong Upland Farmers Association, Manguyang Agrarian Reform Beneficiaries Cooperative, Marayos Farmers Association, Stanley CBFM Association, Cambunang CBFM Association, Inc., Mangyan Pagpapaunlad CBFM Association, Inc., Pundasyon Hanunuo Mangyan, Inc., FORSIHAMA-CBFM Association, Inc., and Balatbat Rural Workers CBFM Association, Inc.

DENR-CENRO Roxas CBFM Technical Working Group monitored three (3) CBFMA areas for 1st quarter CY 2023.

II. ACTIVITIES UNDERTAKEN

CBFM Technical Working Group was created through CENRO Memorandum dated February 7, 2023, which composed of CBFM Unit personnel and Forest Technician. The Technical Working Group had undertaken the monitoring of CBFM areas and gathered all the related documents needed.

The conduct of the said activity was coordinated with Brgy. Captain and CBFM PO Chairman in order to execute the activity efficiently.



III. ISSUES AND CONCERNS

Based on the monitoring and assessment conducted by the CBFM Technical Working Group, the team considered some issues and concerns:

A. Manguyang Agrarian Reform Benefeciaries Cooperative

1. Shortage of water for the irrigation of seedlings planted
2. Some areas do not have infrastructure like schools and health facilities
3. Low price of harvested products
4. Inadequate capacity building for officers and members of the organization
5. Maintenance of established plantations
6. Illegal logging which causes deforestation
7. Existence of Kaingin system in some parts of the area
8. No regular meetings conducted with the CBFM officers and members

B. Stanley CBFM Association

1. Illegal logging which causes deforestation
2. Existence of Kaingin system
3. Individual farm lot boundary disputes
4. Inadequate capacity building for officers and members of the organization
5. No regular meetings conducted with the CBFM officers and members

C. So. Little Baguio CBFM Association

1. Absence of farm to market road
2. Some areas do not have infrastructure like health facilities
3. Limited funds for livelihood projects
4. Inadequate capacity building for officers and members of the organization
5. Low maintenance of established plantations
6. Illegal logging which causes deforestation
7. Existence of Kaingin system in some parts of the area
8. No regular meetings conducted with the CBFM officers and members
9. The location of the CBFM area as known by the members and official is in Sitio Little Baguio Barangay Conrazon, Bansud. However, upon overlay the technical description of CBFM control map the area is situated in Sitio Labo, Barangay Conrazon, Bansud.

D. Mangyan Pagpapaunlad CBFM Association, Inc.

1. Low price of harvested products
2. Lack of farm to market road
3. Lack of source of fund for livelihood project expansion
4. Inadequate Small Water Impounding Structures built in the area
5. Maintenance of established plantations



6. Inadequate capacity building for officers and members of the organization
7. Lack of trainings for product development

IV. RECOMMENDATIONS

Based on the conducted activities, the team hereby recommend the following:

A. Manguyang Agrarian Reform Beneficiaries Cooperative

1. Construction of Small Water Impounding Structures
2. Rehabilitation of existing reforestation and upland development projects to maintain and protect the established plantations.
3. The organization should conduct regular meeting with CBFM members and officers for continues area development and other important matters related to the CBFM.
4. Assistance from DENR and Barangay LGU for regular patrolling of the CBFM area
5. Capacity building (e.g. trainings, workshops) on post-harvest processing of their goods
6. IEC on CBFMA, duties and responsibilities of CBFMA officers and members, conservation, protection, rehabilitation.

B. Stanley CBFM Association

1. Opening of new access road traversing across the area.
2. The organization should conduct regular meeting with CBFM members and officers in order to settle the issue and concern in the organization.
3. IEC on CBFMA officers and members duties and responsibilities, conservation, protection, rehabilitation and proper use of available resources.
4. Capacity building (e.g. trainings, workshops) on post-harvest processing of their goods.
5. Rehabilitation of existing reforestation and upland development projects to maintain and protect the established plantations.
6. Establish linkages with the government and other agencies to increase the source of funds for future expansion of Livelihood project.

C. So. Little Baguio CBFM Association

1. Construction of health facilities
2. Construction of farm to market road
3. Rehabilitation of existing reforestation and upland development projects to maintain and protect the established plantations.
4. The organization should conduct regular meeting with CBFM members and officers for continues area development and other important matters related to the CBFM.
5. Assistance from DENR and Barangay LGU for regular patrolling of the CBFM area
6. Capacity building (e.g. trainings, workshops) on post-harvest processing of their goods
7. Sustainable livelihood projects for the members of the organization.
8. IEC on CBFMA, duties and responsibilities of CBFMA officers and members, conservation, protection, rehabilitation.
9. Rectify and resurvey the area.



Republic of the Philippines
Department of Environment and Natural Resources
MIMAROPA Region

Community Environment and Natural Resources Office

Camia St., San Mariano, Roxas, Oriental Mindoro

Contact No.: 0917 876 9985 / 0917 169 0232


VOIP: (043) 289-7118

Email: cenroroxasormindoro@denr.gov.ph

D. Mangyan Pagpapaunlad CBFM Association, Inc.

1. Construction of farm to market road
2. Construction of health center
3. Construction of Small Water Impounding System in the area
4. Conduct of trainings and workshops to improved skills and knowledge to help increase yield in harvest.
5. Conduct IEC on conservation, protection, rehabilitation and proper use of available resources.
6. Standardization of the price of their products.

For your information and record.



MARIELLE M. NGABIT
Team Leader


JERRY R. MANUCAY
Asst. Team Leader


ANABELLE R. CASTILLO
Member


IRENEO HAMLET J. EUSTAQUIO II
Member


LARRY E. HERILLA
Member


ACE C. GLORIA
Member


MARCELINA E. MAAMO
Member


DENNIS D. CARPIO
Member


GINALYN U. PARIÑO
Member

**Community-Based Forest Management Agreement
Monitoring and Assessment Tool for CY 2023**

Region : MIMAROPA REGION

Province: ORIENTAL MINDORO

CENRO: ROXAS

Number of CBFMA Issued: TEN (10) CBFMA's

Original Name of PO per issued CBFMA: MANGUYANG AGRARIAN REFORM BENEFICIARIES
COOPERATIVE (MARBECO)

☒ Retained ☐ Renamed

If renamed, please specify current name: N/A

Is the new name supported with resolutions and deed of assignment? ☐ Yes ☐ No

CBFMA No. R-IV-CBFMA-ORMIN-2000-07

CBFM Area: 104.58 hectares

Date Awarded: 12/22/2000

Area Developed: 104.58 hectares

Location of CBFMA: BRGY. MANGUYANG, GLORIA, AND BARANGAY CONRAZON, BANSUD
ORIENTAL MINDORO

No. of Participants: 26

Male: 12

Female: 14

☐ All active

☐ All active

☒ Majority active

☒ Majority active

☐ Majority inactive

☐ Majority inactive

Name of current PO President: LORIETTA ROMANTICO

PLEASE ANSWER/ CHECK APPROPRIATE BOXES:

1. PO Registering Agency: ☐ SEC ☒ CDA ☐ DOLE ☐ NONE
2. PO Registration Status: ☒ Updated ☐ Needs Updating
3. Map of CBFM Area: ☒ Updated GIS Generated ☐ Needs Updating ☐ No Map
4. Community Resource Management Framework (CRMF):
 ☐ Affirmed by USec ☐ Updated ☒ Needs Updating ☐ None
5. Five-Year Work Plan (FYWP):
 ☐ Approved by USec ☐ Updated ☒ Needs Updating ☐ None
6. Were CSCs issued to individual within CBFMA area? ☐ Yes ☒ No
 If yes, how many CSCs were issued?
7. Was harvesting of planted tree species undertaken in the CBFM area? ☒ Yes ☐ No
8. Is there a benefit sharing scheme supported by a PO Resolution? ☒ Yes ☐ No

If yes, describe: the gross sale of the product or income shall be shared as follows: 75% of the people's organization, 12.5% for the government and 12.5% for the CBFM fund (created under Sec. 8 of E.O. 263)

9. Available project with financial assistance:

CBFM CARP	NGP	OTHERS	YEAR
<input type="checkbox"/> 2007	<input checked="" type="checkbox"/> 2011	e.g. FMP	<u>N/A</u>
<input type="checkbox"/> 2008	<input checked="" type="checkbox"/> 2012	<u>N/A</u>	
<input checked="" type="checkbox"/> 2009	<input type="checkbox"/> 2013		
<input type="checkbox"/> 2010	<input type="checkbox"/> 2014		
<input type="checkbox"/> 2011	<input type="checkbox"/> 2015		
<input type="checkbox"/> 2012	<input type="checkbox"/> 2016		
<input type="checkbox"/> 2013	<input type="checkbox"/> 2017		
<input type="checkbox"/> 2014			

10. Two to three major species planted in the CBFM area:

Forest trees	Fruit Trees	Annual Crops	Non-Timber/Others
a. Acacia	a. Jackfruit	a. Banana	a. Coconut
b. Mahogany	b. Mango	b. Cassava	b. Bamboo
c. Batino	c. Guyabano	c. Pineapple	c. Lemon Grass
d. Banai-banai	d. Citrus	d. Sweet Potato	
e. Narra	e. Star Apple	e. Rice Field	

11. Forest protection strategy/ies:

- a. Brushing/clearing of unwanted vines/weeds

12. Existing enterprise/livelihood:

PO Managed:

- a. Microfinance Project
- b. Small sari-sari Store
- c. For rent Tractor

Individual/Family Managed:

- Sari-sari Store
- Poultry

**Community-Based Forest Management Agreement
Monitoring and Assessment Tool for CY 2023**

Region No.: MIMAROPA

Province: ORIENTAL MINDORO

CENRO: ROXAS

Number of CBFMA Issued: TEN (10) CBFMA's

Original Name of PO per issued CBFMA: STANLEY CBFM ASSOCIATION (SCBFMA)

☒ Retained

☐ Renamed

If renamed, please specify current name: N/A

Is the new name supported with resolutions and deed of assignment? ☐ Yes ☒ No

CBFMA No.: R-IV-OR MDO-CBFMA-2000-06

CBFM Area: 1,375.77 hectares

Date Awarded: 11/21/2000

Area Developed: 1,375.77 hectares

Location of CBFMA: BRGY. BATANGAN MUNICIPALITY OF BONGABONG, BRGY. HAPPY VALLEY, SAN RAFAEL AND SAN VICENTE, MUNICIPALITY OF ROXAS, BRGY. PANAYTAYAN, MANSALAY, BRGY. HAPPY VALLEY VS. BRGY. MORENTE CONTESTED AREA, HAPPY VALLEY VS. PANAYTAYAN CONTESTED AREA, SAN VICENTE VS. BONBON CONTESTED AREA AND SAN VICENTE VS. PANAYTAYAN CONTESTED AREA.

No. of Participants: 228

Male: 156

Female: 72

☒ All active

☒ All active

☐ Majority active

☐ Majority active

☐ Majority inactive

☐ Majority inactive

Name of current PO President: JOSEPH M. PORNEL

PLEASE ANSWER/ CHECK APPROPRIATE BOXES:

1. PO Registering Agency: ☐ SEC ☐ CDA ☒ DOLE ☐ NONE

2. PO Registration Status: ☒ Updated ☐ Needs Updating

3. Map of CBFM Area: ☒ Updated GIS Generated ☐ Needs Updating ☐ No Map

4. Community Resource Management Framework (CRMF):

☒ Affirmed by RED

☐ Updated

☐ Needs Updating

☐ None

5. Five-Year Work Plan (FYWP):

☒ Approved by RED

☐ Updated

☐ Needs Updating

☐ None

6. Were CSCs issued to individual within CBFMA area? ☒ Yes ☐ No

If yes, how many CSCs were issued? ONE HUNDRED SEVENTY-TWO (172) CSC

7. Was harvesting of planted tree species undertaken in the CBFM area? ☐ Yes ☒ No

8. Is there a benefit sharing scheme supported by a PO Resolution? ☒ Yes ☐ No

If yes, describe: 10% shared to organization from the income of CARP Projects. the gross sale of the product or income shall be shared as follows: 75% of the people's organization, 12.5% for the government and 12.5% for the CBFM fund (created under Sec. 8 of E.O.263)

9. Available project with financial assistance:

CBFM CARP	NGP	OTHERS	YEAR
<input type="checkbox"/> 2007	<input checked="" type="checkbox"/> 2011	N/A	N/A
<input type="checkbox"/> 2008	<input checked="" type="checkbox"/> 2012		
<input type="checkbox"/> 2009	<input checked="" type="checkbox"/> 2013		
<input type="checkbox"/> 2010	<input type="checkbox"/> 2014		
<input type="checkbox"/> 2011	<input checked="" type="checkbox"/> 2015		
<input checked="" type="checkbox"/> 2012	<input type="checkbox"/> 2016		
<input type="checkbox"/> 2013	<input type="checkbox"/> 2017		
<input type="checkbox"/> 2014	<input checked="" type="checkbox"/> 2018		
<input checked="" type="checkbox"/> 2015			

10. Two to three major species planted in the CBFM area:

Forest trees	Fruit trees	Annual crops	Non-timber/others
a. Narra	a. Coffee	a. Banana	a. Rattan
b. Mahogany	b. Cacao		b. Vegetables
c. Gmelina	c. Coconut		

11. Forest protection strategy/ies:

- a. Fireline Construction within the NGP area

12. Existing enterprise/livelihood:

PO Managed:

- a. Coffee and Cacao Based Agroforestry
Livelihood Projects

Individual/Family Managed:

- a. Plantation of Rambutan and Lanzones
b. Ginger and Peanut Production (every season
of the product

**Community-Based Forest Management Agreement
Monitoring and Assessment Tool for CY 2023**

Region No.: MIMAROPA

Province: ORIENTAL MINDORO

CENRO: ROXAS

Number of CBFMA Issued: TEN (10) CBFMA's

Original Name of PO per issued CBFMA: SITIO LITTLE BAGUIO CBFM ASSOCIATION (SLBCA)

☒ Retained ☐ Renamed

If renamed, please specify current name: N/A

Is the new name supported with resolutions and deed of assignment? ☐ Yes ☒ No

CBFMA No. R-IV-OR MDO-CBFMA-01-09

CBFM Area: 229.86 hectares

Date Awarded: October 02, 2001

Area Developed: 229.86 hectares

Location of CBFMA: Sitio Labo, Barangay Conrazon, Bansud, Oriental Mindoro

No. of Participants: 61 Male: 39 Female: 22

☐ All active ☐ All active
☒ Majority active ☒ Majority active
☐ Majority inactive ☐ Majority inactive

Name of current PO Vice President: MICHAEL DAGLI

PLEASE ANSWER/ CHECK APPROPRIATE BOXES:

1. PO Registering Agency: ☐ SEC ☐ CDA ☒ DOLE ☐ NONE
2. PO Registration Status: ☐ Updated ☒ Needs Updating
3. Map of CBFM Area: ☐ Updated GIS Generated ☒ Needs Updating ☐ No Map
4. Community Resource Management Framework (CRMF):
☐ Affirmed by USec ☐ Updated ☒ Needs Updating ☐ None
5. Five-Year Work Plan (FYWP):
☐ Approved by USec ☐ Updated ☒ Needs Updating ☐ None
6. Were CSCs issued to individual within CBFMA area? ☒ Yes ☐ No
If yes, how many CSCs were issued? SIXTEEN (16) CSC
7. Was harvesting of planted tree species undertaken in the CBFM area? ☐ Yes ☒ No
8. Is there a benefit sharing scheme supported by a PO Resolution? ☐ Yes ☒ No

9. Available project with financial assistance:

CBFM CARP	NGP	OTHERS	YEAR
<input type="checkbox"/> 2007	<input type="checkbox"/> 2011	<u>N/A</u>	<u>N/A</u>
<input type="checkbox"/> 2008	<input type="checkbox"/> 2012		
<input type="checkbox"/> 2009	<input type="checkbox"/> 2013		
<input type="checkbox"/> 2010	<input type="checkbox"/> 2014		
<input type="checkbox"/> 2011	<input checked="" type="checkbox"/> 2015		
<input type="checkbox"/> 2012	<input checked="" type="checkbox"/> 2016		
<input type="checkbox"/> 2013	<input type="checkbox"/> 2017		
<input type="checkbox"/> 2014			
<input type="checkbox"/> 2015			
<input type="checkbox"/> 2017			

10. Two to three major species planted in the CBFM area:

Forest trees	Fruit trees	Annual crops	Non-timber/others
a. Narra	a. Lanzones	a. Banana	a. Bamboo
b. Mahogany	b. Rambutan	b. Pepper	b. Coconut
c. Gmelina	c. Coffee	c. Pineapple	

11. Forest protection strategy/ies:

- Foot Patrolling within the periphery of the CBFMA by the PO members
- Planting of Perennial Forest tree species especially along river banks

12. Existing enterprise/livelihood:

PO Managed:	Individual/Family Managed:
a. N/A	N/A

**Community-Based Forest Management Agreement
Monitoring and Assessment Tool for CY 2022**

Region No.: MIMAROPA

Province: ORIENTAL MINDORO

CENRO: ROXAS

Number of CBFMA Issued: TEN (10) CBFMA's

Original Name of PO per issued CBFMA: **MANGYAN PAGPAPAUNLAD CBFM ASSOCIATION,
INC. (MAPALAD)**

☒ Retained ☐ Renamed

If renamed, please specify current name: N/A

Is the new name supported with resolutions and deed of assignment? ☐ Yes ☒ No

CBFMA No.: R-IV-ORMDO-CBFMA-2001-10

CBFM Area: 1,470.71 hectares

Date Awarded: 11/28/2001

Area Developed: 1,470.71 hectares

Location of CBFMA: Barangays Benli, Cambunang, Nasucob and San Juan, Bulalacao, Oriental Mindoro

No. of Participants: 354

Male: 271

Female: 83

☒ All active

☒ All active

☐ Majority active

☐ Majority active

☐ Majority inactive

☐ Majority inactive

Name of current PO President: RAUL NANOY

PLEASE ANSWER/ CHECK APPROPRIATE BOXES:

1. PO Registering Agency: ☒ SEC ☐ CDA ☒ DOLE ☐ NONE

2. PO Registration Status: ☒ Updated ☐ Needs Updating

3. Map of CBFM Area: ☒ Updated GIS Generated ☐ Needs Updating ☐ No Map

4. Community Resource Management Framework (CRMF):

☒ Affirmed by RED ☐ Updated ☐ Needs Updating ☐ None

5. Five-Year Work Plan (FYWP):

☒ Approved by RED ☐ Updated ☐ Needs Updating ☐ None

6. Were CSCs issued to individual within CBFMA area? ☒ Yes ☐ No

If yes, how many CSCs were issued? FORTY-EIGHT (48) CSC were located within the area.

7. Was harvesting of planted tree species undertaken in the CBFM area? ☐ Yes ☒ No

8. Is there a benefit sharing scheme supported by a PO Resolution? ☒ Yes ☐ No

If yes, describe: the gross sale of the product or income shall be shared as follows: 75% of the for the people's organization, 12.5% for the government and 12.5% for the CBFM fund (created under Sec. 8 of EO263).

9. Available project with financial assistance:

CBFM CARP	NGP	OTHERS	YEAR
<input type="checkbox"/> 2007	<input type="checkbox"/> 2011	<u>N/A</u>	<u>N/A</u>
<input type="checkbox"/> 2008	<input checked="" type="checkbox"/> 2012		
<input type="checkbox"/> 2009	<input checked="" type="checkbox"/> 2013		
<input type="checkbox"/> 2010	<input checked="" type="checkbox"/> 2014		
<input type="checkbox"/> 2011	<input type="checkbox"/> 2015		
<input type="checkbox"/> 2012	<input checked="" type="checkbox"/> 2016		
<input type="checkbox"/> 2013	<input type="checkbox"/> 2017		
<input type="checkbox"/> 2014			
<input type="checkbox"/> 2015			

10. Two to three major species planted in the CBFM area:

Forest trees	Fruit trees	Annual crops	Non-timber/others
a. Narra	a. Coconut	a. Corn	a. Bamboo
b. Anapla	b. Banana	b. Ginger	
c. Gmelina	c. Mango	c. Rice	

11. Forest protection strategy/ies:

- a. Fireline Construction within the NGP area

12. Existing enterprise/livelihood:

PO Managed:

- a. N/A

Individual/Family Managed:

- a. Bamboo Crafts




Republic of the Philippines
Department of Environment and Natural Resources
MIMAROPA Region
Community Environment and Natural Resources Office
Camia St., San Mariano, Roxas, Oriental Mindoro
Contact No.: 0917 876 9985 / 0917 169 0232
VOIP: (043) 289-7118
Email: cenroroxas_orientalmin@yahoo.com

ACTUAL COORDINATION TO MANGUYANG AGRARIAN REFORM BENEFICIARIES COOPERATIVE REGARDING THE MONITORING OF COMMUNITY BASED FOREST MANAGEMENT AGREEMENT (CBFMA)




GEO-TAGGED PHOTOS SHOWING THE ACTUAL MONITORING ON MANGUYANG AGRARIAN REFORM BENEFICIARIES COOPERATIVE CBFM






Republic of the Philippines
Department of Environment and Natural Resources
MIMAROPA Region
Community Environment and Natural Resources Office
Camia St., San Mariano, Roxas, Oriental Mindoro
Contact No.: 0917 876 9985 / 0917 169 0232
VOIP: (043) 289-7118
Email: cenroroxas_orientalmin@yahoo.com

ACTUAL COORDINATION TO STANLEY CBFM ASSOCIATION REGARDING THE MONITORING OF COMMUNITY BASED FOREST MANAGEMENT AGREEMENT (CBFMA) AREAS



GEO-TAGGED PHOTOS SHOWING THE ACTUAL MONITORING ON STANLEY CBFM ASSOCIATION






Republic of the Philippines
Department of Environment and Natural Resources
MIMAROPA Region
Community Environment and Natural Resources Office
Camia St., San Mariano, Roxas, Oriental Mindoro
Contact No.: 0917 876 9985 / 0917 169 0232
VOIP: (043) 289-7118
Email: cenroroxas_orientalmin@yahoo.com

ACTUAL COORDINATION TO SITIO LITTLE BAGUIO CBFM ASSOCIATION REGARDING THE MONITORING OF COMMUNITY BASED FOREST MANAGEMENT AGREEMENT (CBFMA) AREAS




GEO-TAGGED PHOTOS SHOWING THE ACTUAL MONITORING ON SITIO LITTLE BAGUIO CBFM








Republic of the Philippines
Department of Environment and Natural Resources
MIMAROPA Region
Community Environment and Natural Resources Office
Camia St., San Mariano, Roxas, Oriental Mindoro
Contact No.: 0917 876 9985 / 0917 169 0232
VOIP: (043) 289-7118
Email: cenroroxas_orientalmin@yahoo.com


ACTUAL COORDINATION TO MANGYAN PAGPAPAUNLAD CBFM ASSOCIATION, INC. REGARDING THE MONITORING OF COMMUNITY BASED FOREST MANAGEMENT AGREEMENT (CBFMA) AREAS



GEO-TAGGED PHOTOS SHOWING THE ACTUAL MONITORING ON MANGYAN PAGPAPAUNLAD CBFM ASSOCIATION, INC. ASSOCIATION

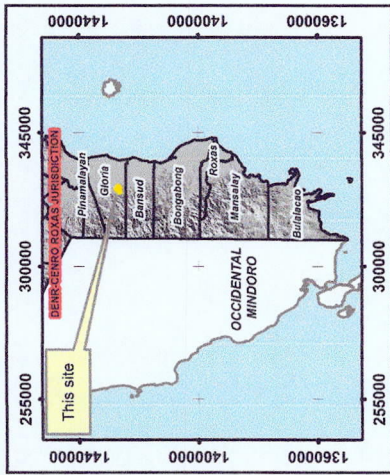


325200 326100



325200

326100



SCALE 1:11,000

0 10,000 20,000 40,000 60,000 80,000 Meters

Source: Philippine National Map Office, 1984
Projection: Universal Transverse Mercator (UTM)
Horizontal Datum: WGS 84

MAP INFORMATION:

MANGUYANG AGRARIAN REFORM BENEFICIARIES COOPERATIVE

Located at: Barangay Manguyang, Gloria, Oriental Mindoro

Total Area: 104.58 Hectares

LEGEND:

- | | | | |
|--|---------------|--|---------------------|
| | MARBECO CBFMA | | Provincial boundary |
| | NGP 2011 | | Municipal boundary |
| | NGP 2017 | | Barangay boundary |

NOTE:

Barangay Boundary based on Cadastral Map 2016 Approved

CERTIFICATION & PERSONNEL IN CHARGE:



Republic of the Philippines
Department of Environment and Natural Resources
MIMAROPA Region
Community Environment and Natural Resources Office
San Mariano, Roxas, Oriental Mindoro

CERTIFICATION

This is to certify that this is the true and correct map of MANGUYANG AGRARIAN REFORM BENEFICIARIES COOPERATIVE for monitoring of Tenurial Instrument as described hereon.

This map was prepared based on the submitted maps, documents and other references available from this office.

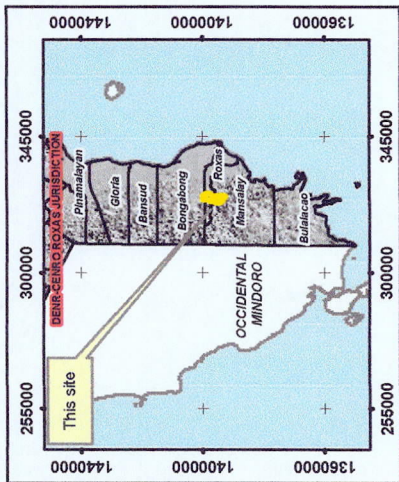
Prepared by:

MARILOU M. NGABIT
Forest Officer/Desk Officer

Approved by:

JOSE T. MONTECALVO
SENIOR Chief, CDS

ENGR. CAESAR E. QUEBEDO
GENR Officer



SCALE 1:44,000

0 10 000 000 40 000 60 000 80 000 Meters

Spheroid: Clarke 1884
Projection: Universal Transverse Mercator (UTM)
Horizontal Datum: WGS 84

MAP INFORMATION:

STANLEY CBFM ASSOCIATION

Located at: Brgy. San Vicente, San Rafael & Happy Valley, Roxas, Oriental Mindoro
Brgy. Batangan, Mun. of Bongabong, Brgy. Panayayan, Mansalay, Oriental Mindoro
Happy Valley vs Morente contested area, Happy Valley vs Panayayan contested area,
San Vicente vs Bonbon contested area and San Vicente vs Panayayan contested area

Total Area : 1,375.77 Hectares

LEGEND:

STANLEY CBFMA	CSC Areas
NGP 2011	2012 CBFM CARP
NGP 2012	2015 CBFM CARP
NGP 2013	Provincial boundary
NGP 2015	Municipal boundary
NGP 2018	

NOTE:

Barangay Boundary based on Cadastral Map 2015 Approved

CERTIFICATION & PERSONNEL IN-CHARGE:



Republic of the Philippines
Department of Environment and Natural Resources
Office of the Secretary
Community Environment and Natural Resources Office
San Mariano, Roxas, Oriental Mindoro

CERTIFICATION

This is to certify that this is the true and correct map of STANLEY CBFM ASSOCIATION for monitoring of Tenuial instrument as described herein.

This map was prepared based on the submitted maps, documents and other references available from this office

Prepared by:

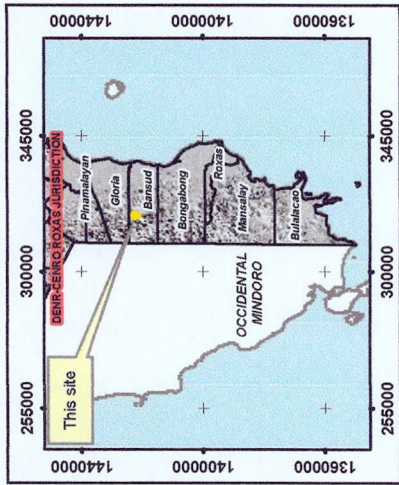
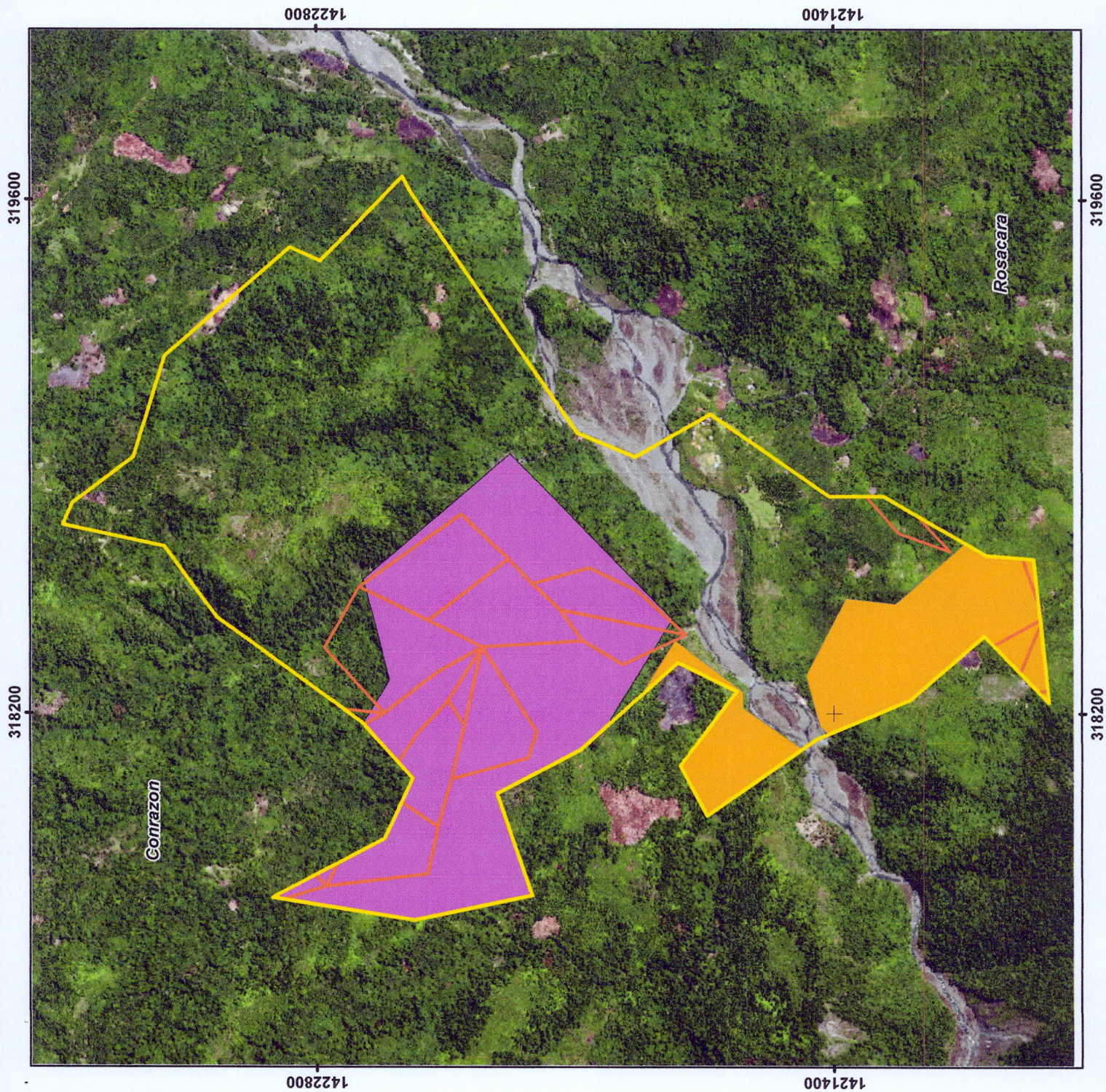
MARLENE M. NGABIT
Forestry CBFM Desk Officer

Reviewed by:

JOSE F. MONTAÑO
SE/IS/Chief, CDS

Approved by:

ENGR. CESAR E. QUESADA
CE/IR Officer



SCALE 1:15,000

0 10 20 30 40 50 60 70 80 Meters
 Spheroid: Clarke 1884
 Projection: Universal Transverse Mercator (UTM)
 Horizontal Datum: WGS 84

MAP INFORMATION:

SO. LITTLE BAGUIO CBFM ASSOCIATION

Located at: Barangay Conrazon and Rosacara, Bansud, Oriental Mindoro
 Total Area: 229.86 Hectares

LEGEND:

- | | |
|---|---|
| So. Little Baguio CBFM Association | Provincial boundary |
| CSC Areas | Municipal boundary |
| NGP 2015 | Barangay boundary |
| NGP 2016 | |

NOTE:

Barangay Boundary based on Cadastral Map 2015 Approved

CERTIFICATION & PERSONNEL IN-CHARGE:



Republic of the Philippines
 Department of Environment and Natural Resources
 Office of the Secretary
 Community Environment and Natural Resources Office
 San Mariano, Roxas, Oriental Mindoro

CERTIFICATION

This is to certify that this is the true and correct map of SO. LITTLE BAGUIO CBFM ASSOCIATION for monitoring of Tenurial instrument as described hereon.
 This map was prepared based on the submitted maps, documents and other references available from this office.

Prepared by:

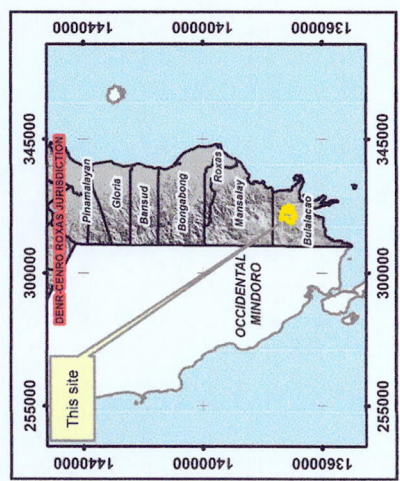
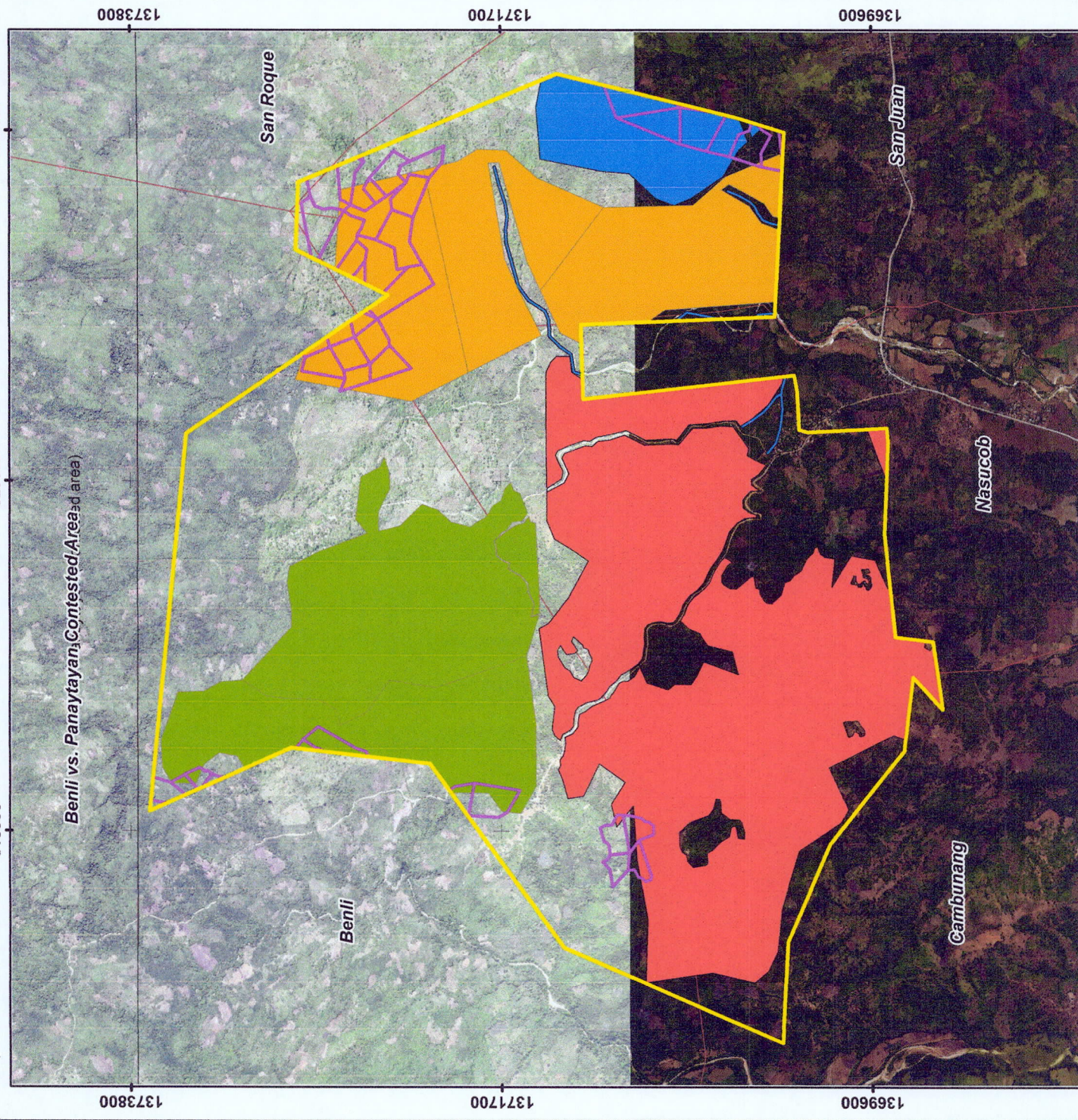
MARLENE M. NGABIT
 Forest Officer, CBFM Desk Officer

Reviewed by:

JOSE T. MONTAÑO
 Senior Chief, CDS

Approved by:

ENGR. CAESAR E. QUE
 CENR Officer



SCALE 1:32,000

Spheroid: Clarke 1884
Projection: Universal Transverse Mercator (UTM)
Horizontal Datum: WGS 84

MAP INFORMATION:

MANGYAN PAGPAPAUNLAD
CBFM ASSOCIATION, INC.

Located at : Barangays Benli, Cambunang, Nasucob and San Juan, Bulacog, Oriental Mindoro
Total Area : 1,470.71 Hectares

LEGEND:

- | | | | |
|--|---------------|--|---------------------|
| | MAPALAD CBFMA | | NGP 2016 |
| | CSC Areas | | Provincial boundary |
| | NGP 2012 | | Municipal boundary |
| | NGP 2013 | | Barangay boundary |
| | NGP 2014 | | |

NOTE:

Barangay Boundary based on Cadastral Map 2015 Approved

CERTIFICATION & PERSONNEL IN CHARGE:

Republic of the Philippines
Department of Environment and Natural Resources
MIMAROPA Region
Community Environment and Natural Resources Office
San Mariano, Roxas, Oriental Mindoro



CERTIFICATION

This is to certify that this is the true and correct map of MANGYAN PAGPAPA-UNLAD CBFMA, INC. for monitoring of Tenurial Instrument as described herein.
This map was prepared based on the submitted maps, documents and other references available from this office.

Prepared by:

MARLENE M. NGABIT
Forestry CBFMA Desk Officer

Reviewed by:

JOSE M. MONTECALVO
SENS Chief, CDS

Approved by:

ENG. CESAR E. QUEBES
SENR Officer