



MAR 06 2023

☐ INCOMING ☐ OUTGOING _____
BY: _____ DATE NO. _____
TIME: _____

MEMORANDUM

FOR : The Regional Executive Director
1515 DENR by the Bay Building, Roxas Boulevard
Barangay 668, Ermita, Manila

THRU : The Assistant Regional Director for Technical Services

FROM : The OIC, PENR Officer


SUBJECT : MONITORING REPORT OF COMMUNITY BASED FOREST
MANAGEMENT AGREEMENT NO. 01 - 001 LOCATED AT
BARANGAY LIMON SUR, LOOC, ROMBLON

DATE : February 20, 2023

Respectfully submitting the monitoring report and assessment tool together with map and geo-tagged photos of Community Based Forest Management Agreement No. 01-001 located at Brgy. Limon Sur, Looc, Romblon.

Continuous provision of technical assistance will be provided to the organization as well as monitoring of PO activities in order to address issues concerning the CBFM area. All CBFM activities to be implemented in the area shall be consistent with the Community Resource Management Framework (CRMF) and Five-Year Work plan.

For your information and record.


ARNOLFO A. BLAZA, JR.
15 i 2023



MEMORANDUM

FOR : The OIC, PENR Officer

THRU : The Chief, Technical and Services Division

FROM : CDO II et. al.

SUBJECT : MONITORING REPORT OF COMMUNITY BASED FOREST MANAGEMENT AGREEMENT NO. 01 - 001 LOCATED AT BARANGAY LIMON SUR, LOOC, ROMBLON

DATE : February 20, 2023

INTRODUCTION

Pursuant to Executive Order No. 263 and DENR Administrative Order (DAO) 96-29, the Community Based Forest Management (CBFM) was adopted as the national strategy to ensure sustainable development of the country's forestland resources. Under this program, the Community-Based Forest Management Agreement (CBFMA) is entered into between the government and partner Peoples Organizations (POs).

On December 10, 2001, Limon Sur Upland Farmer Producers Association (then Limon Sur Producers Cooperative) was awarded with 61.10 hectares of land through Community Based Forest Management Agreement located in Sitio Lumbia, Brgy. Limon Sur, Looc, Romblon. The association has a total of 44 members, 32 of which are male and 12 are female. Majority of these participants are active and is led by the President, Mr. Rogelio G. Sarceno.

Limon Sur Upland Farmer Producers Association is an organization registered to the Department of Labor and Employment (DOLE) with registration No. 011-793. It has also an updated GIS map while its Community Resource Management Framework (CRMF) and Five Year Work Plan (FYWP) was updated last year and it is for affirmation. There were sixteen (16) Certificate of Stewardship Contract issued on August 30, 1984.

Periodic monitoring is conducted to know the status of the projects, development and other related CBFM activities within the area.

LEGAL BASIS

Executive Order No. 263, Series of 1995 (Adopting Community Based Forest Management as the National Strategy to ensure sustainable development of the country's forestland resources and providing mechanism for its implementation)

DENR Administrative Order No. 2004-29 dated August 25, 2004 (Revised Rules and Regulations for the Implementation of Executive Order 263, Otherwise known as the Community Based Forest Management Strategy)

Forest Management Bureau (FMB) Technical Bulletin No. 20 known as the Enhanced Guidelines and Procedures in the Preparation/Updating of the Community Resource Management Framework (CRMF) and Five-Year Work Plan for the CBFMA



DENR Administrative Order No. 2021-17 entitled “Guidelines for the Affirmation of the Community Resource Management Framework (CRMF) and Approval of Five-Year Work Plan (FYWP) of the Holders of Community-Based Forest Management Agreement (CBFMA)”

EXISTING RESOURCES AND DEVELOPMENT IN THE CBFM AREA

In 2012, almost 8.72 hectares of land was planted with high value crops like cacao, coffee (robusta) and calamansi; fruit bearing and forest trees to guarantee food security, environmental stability and enhance climate change mitigation.

In 2019, to further augment the source of income and improve the living condition of the CBFM beneficiaries, Agroforestry Development was implemented in the area. About 10.0 hectares was cultivated and planted with agricultural crops, mixed with fruit bearing and forest trees.

Through the CARP project in 2019, two (2) carabaos were awarded to the POs. Its internal arrangement for tending and use of the said animal is at least two years per member. A calf was born last 2021 and another calf was about to born this year.

Various initiatives and practices were also adapted by some recipients. Vacant areas was used for planting root crops, vegetables and the like. Coconuts was also grown in the area as they considered as the “tree of life” because it can provide almost anything – from food to industrial needs. They harvested coconut twice a year and made into copra, another good source of income.

ISSUES AND CONCERNS	RECOMMENDATION
Re-survey of the CBFM area so as to delineate the boundary on the ground	Submit proposal for re-surveying of the CBRM Area
No maintenance and protection activities undertaken by the PO on the projects implemented	Encourage POs to do their counterpart on the projects implemented
Market of cacao and coffee products	Coordinate with LGU, DA and DTI for possible market tie-up
Dormant PO bank account	Coordinate with Land Bank
Inactive members and no regular PO meetings conducted	Encourage members to actively participate in all the developmental activities, plan and strategies of the PO and calendar meetings every quarter

For your information and record.


VANNESA R. GADON


ROGELIO M. AGCAOILI


EDDIE C. DULAY, JR.

Community-Based Forest Management Agreement Monitoring and Assessment Tool for CY 2023

Region: **MIMAROPA**

Province: **Romblon**

PENRO: **Odiongan, Romblon**

Number of CBFMA Issued: **Four (4)**

Original Name of PO per issued CBFMA: **Limon Sur Producers Cooperative**

☐ Retained

☒ Renamed

If renamed, please specify current name: **Limon Sur Upland Farmer Producers Association (LSUFPA)**

Is the new name supported with resolutions and deed of assignment? ☒ Yes ☐ No

CBFMA No. **01-001**

CBFMA Area: **61.10 hectares**

Date Awarded: **December 10, 2001**

Area Developed: **50.0 hectares**

Location of CBFMA: **Sitio Lumbia, Brgy. Limon Sur, Looc, Romblon**

No. of Participants: **44**

Male: **26**

Female: **18**

☐ All active

☐ All active

☒ Majority active

☒ Majority active

☐ Majority inactive

☐ Majority inactive

Name of current PO President: **Mr. Rogelio G. Sarceno** Contact No.: **09268711417**

PLEASE ANSWER/ CHECK APPROPRIATE BOXES:

- PO Registry Agency: ☐ SEC ☐ CDA ☒ DOLE ☐ None
- PO Registration Status: ☒ Updated ☐ Needs Updating
- Map of CBFMA Area: ☒ Updated GIS Generated ☐ Needs Updating ☐ No Map
- Community Resource Management Framework (CRMF):
☐ Affirmed by USec ☒ Updated ☐ Needs Updating ☐ None
- Five-Year Work Plan (FYWP):
☐ Approved by USec ☒ Updated ☐ Needs Updating ☐ None
- Were CSCs issued to individual within CBFMA area? ☒ Yes ☐ No
If yes, how many CSCs were issued? **Sixteen (16)**
- Was harvesting of planted tree species undertaken in the CBFMA area? ☐ Yes ☒ No
- Is there the benefit sharing scheme supported by a PO Resolution? ☐ Yes ☒ No
If yes, describe: _____

- Availed project with financial assistance:

CBFMA-CARP

NGP

OTHERS

YEAR

☐ 2010

☐ 2011

e.g. FMP

☐ 2011

☒ 2012

☐ 2012

☐ 2013

☐ 2013

☐ 2014

☐ 2014

☐ 2015

☐ 2015

☐ 2016

☐ 2016

☐ 2017

☐ 2017

☐ 2018

☒ 2019

10. Two to three major species planted in the CBFM area:

Forest Tress

- a. Mahogany
- b. Yemane
- c. Ipil-ipil

Fruit Tress

- a. Caimito
- b. Avocado
- c. Jackfruit
- d. Coconut

Annual Crops

- a. Banana
- b. Cassava
- c. Gabi

Non-Timber/Others

- a. Bamboo

11. Forest protection strategy/ies:

- a. Planting forest and fruit bearing trees
- b. Planting cash crops
- c. Crop Rotation

12. Existing enterprise/livelihood:

PO Managed:

- a. Agroforestry Development

Individual/Family Managed:

- a. Copra production
- b. Planting agricultural crops

Prepared and Submitted by:


VANNESA R. GADON

Community Development Officer II


ROGELIO M. AGCAOILI

Forest Ranger


EDDIE C. DULAY, JR.

Admin. Aide III

Indorsed by:

ARNOLDO A. BLAZA, JR.


OIC, PENRO



121°57'50" E

122°00'40" E

LEGEND

-  Barangay Boundary
-  CBFMA (61.10 has.)
-  2012 NGP (8.72 has.)
-  2019 CARP (10.00 has.)

12°20'40" N

12°18'50" N

12°16'10" N

12°13'30" N

12°10'50" N

12°20'40" N

12°18'50" N

12°16'10" N

12°13'30" N

12°10'50" N

Limon Norte

Pili

Balatucan

Buenavista

Limon Sur

Camandao

Poblacion

Punta

Tuguis

Guinhayaan

Agojo

Manhac


121°57'50" E

122°00'40" E

CBFMA No. 01-001

LIMON SUR UPLAND FARMER
PRODUCERS ASSOCIATION (LSUFPFA)

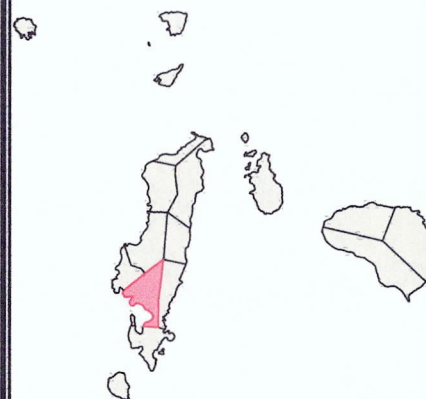
Barangay : Limon Sur
Municipality : Looc
Province : Romblon



0 >1 m

Scale: 1:79000

Projection: Universal Transverse Mercator - Zone 51 (N)
Datum : World Geodetic 1984 (WGS84)



Location Map

Prepared by:

[Signature]
VANNESA R. GADON
CDO II

Reviewed by:


[Signature]
SHEILLA JANE M. FORLALES
For. II/GIS, Unit Head

Noted by:


ARNOLDO A. BLAZA, JR.
OIC, PENRO

Source:
NAMRIA, DENR-MIMAROPA, PENRO Romblon, LGU-Looc


GEO-TAGGED PHOTOS AT THE CBFM SITE, BRGY. LIMON SUR, LOOC, ROMBLON



GEO-TAGGED PHOTOS AT THE CBFM SITE, BRGY. LIMON SUR, LOOC, ROMBLON



GEO-TAGGED PHOTOS AT THE CBFM SITE, BRGY. LIMON SUR, LOOC, ROMBLON



GEO-TAGGED PHOTOS AT THE CBFM SITE, BRGY. LIMON SUR, LOOC, ROMBLON

