



FEB 23 2023

**MEMORANDUM**

**FOR** : The Regional Executive Director  
DENR MIMAROPA Region  
1515 L & S Bldg., Roxas Blvd, Ermita Manila

**THRU** : ARD for Technical Services

**FROM** : The OIC, PENR Officer

**SUBJECT** : **SUBMISSION OF MONITORING REPORT OF CBFM  
LOCATED AT SO. PALBONG BRGY. BATONG BUHAY,  
SABLAYAN, OCC. MINDORO**

Respectfully forwarded herewith is the memorandum dated February 20, 2023 of CENRO Sablayan, Occidental Mindoro together with pertinent documents relative to the above-mentioned subject.

Documents attached:

1. Summary of monitoring report
2. Geo tagged photos documentation
3. GIS Map
4. CBFM Monitoring and Assessment Tool of PO

For information and record.

  
**ERNESTO E. TAÑADA**



Republic of the Philippines  
Department of Environment and Natural Resources  
MIMAROPA Region  
**Community Environment And Natural Resources Office**  
So. Balud, Sto. Niño, Sablayan, Occidental Mindoro  
Email: [denrcsby02@gmail.com](mailto:denrcsby02@gmail.com)

February 20, 2023

**MEMORANDUM**

**FOR** : The Regional Executive Director  
DENR, MIMAROPA Region  
Ermita, Manila

**THRU** : The OIC, PENR Officer  
Mamburao, Occidental Mindoro

**FROM** : The CENR Officer

**SUBJECT** : **MONITORING OF COMMUNITY-BASED FOREST  
MANAGEMENT AGREEMENT AT PALBONG CBFM  
ASSOCIATION INC. SITUATED AT SO.  
PALBONG, BARANGAY BATONG-BUHAY  
SABLAYAN, OCCIDENTAL MINDORO.**

Submitted is the monitoring and assessment report of Palbong CBFM Association Inc. located at So. Palbong, Barangay Batong-Buhay, Sablayan, Occidental Mindoro including its enclosures for your information, evaluation and further action, if any.

  
FOR. ANASTACIO A. SANTOS, MPA

<b>RECORDS</b>	
RECEIVED BY:	<i>W</i>
DATE: <i>2/21</i>	TIME:
RELEASED BY:	
DATE:	TIME:





Republic of the Philippines  
Department of Environment and Natural Resources  
MIMAROPA Region

**Community Environment And Natural Resources Office**  
So. Balud, Sto. Niño, Sablayan, Occidental Mindoro  
Email: [denrcsby02@gmail.com](mailto:denrcsby02@gmail.com)

---

## **I. INTRODUCTION**

The Community-Based Forest Management (CBFM) is the national strategy for the sustainable development of the country's forest resources and social justice Pursuant to Executive Order No. 236 and Department Administrative Order (DAO) 96-29.

The Community Based Forest Management (CBFM) is the national strategy for the sustainable development of the country's forest resources. This program aims to promote the socio- economic upliftment of forest communities and achieving sustainable development and management of forest resources.

It recognizes the responsible and efficient utilization by organized and empowered local communities based on sound ecological and economic principles can result to sustainable management of forestlands and resources.

The periodic monitoring aims to know the status of the DENR-CARP Projects and other related CBFM activities within their respective areas in compliance with the existing rules and regulations, progress in terms of area development, organizational development and project implementation.

Part of the technical assistance provided to the CBFM partners during the periodic monitoring and assessment is the conduct of a small group of meeting with some BODs members of the association purposely to determine the extent of development undertaken within their respective CBFM areas. The result of the information provided during the meeting including the onsite monitoring and assessment will be the basis in providing them effective recommendations towards sustainable development management of their CBFM areas.

## **II. LEGAL BASIS**

1. Under Executive Order No. 263, the Community Based Forest Management is a national Strategy to ensure sustainable development of the Country's Forestland Resources and providing mechanism for its implementation. Thus, the DENR is mandated to work with Local Government Units (LGUs), People's Organizations (Pos), Non-Government Organizations (NGOs), Religious Groups, Business and Industry sectors and other concerned organizations to ensure that communities are empowered to initiate and achieve the objectives of this Order (Section No. 6)

2. FMB Technical Bulletin No. 20 and Section 18 of DAO 2004-29, also indicates that the CRMF is a strategic plan of the community on how to manage and benefit from the forest resources on a sustainable basis. It describes the community's long term vision, aspirations, commitments, and strategies for the protection, rehabilitation, development, and utilization of forest resources. The CRMF shall provide specific activities for the first five (5) years, which shall serve as the Five Year Work Plan of the Peoples Organization.





Republic of the Philippines  
Department of Environment and Natural Resources  
MIMAROPA Region  
**Community Environment And Natural Resources Office**  
So. Balud, Sto. Niño, Sablayan, Occidental Mindoro  
Email: [denrcsby02@gmail.com](mailto:denrcsby02@gmail.com)

### III. MONITORING REPORT OF PO CBFM AREA

#### Palbong CBFM Association, Inc

Name of Peoples Organization	Palbong CBFM Association, Inc.
Address of PO	Barangay Batong-Buhay, Sablayan, Occidental Mindoro.
PO Chairperson	Joselito Balbin
Registration	Security and Exchange Commission
Registration Number	A199815108
Date of Registration	January 7, 1999
CBFMA No.	RIV-OCCMIN-CBFMA 2000-05
Date Awarded	February 7, 1999
Date of Expiration	February 7, 2024
Total Area awarded	628.9 Hectares
Location of area covered by	Barangay Batong-Buhay, Sablayan, Occidental Mindoro.
Tenurial Instrument	Community-Based Forest Management Agreement

#### PROGRESS REPORT

The Palbong CBFM Association, Inc. is registered at the Securities and Exchange Commission (SEC) on January 7, 1999 under **SEC Registration No. A199815108**. A Community Based Forest Management (CBFMA) issued by the Regional Office in February 7, 1999 and to expire on February 7, 2024 under CBFMA Registration No. **RIV-OCCMIN-CBFMA 2000-05** with 71 registered members.

In CY 2020, the CENRO Sablayan GIS Personnel conducted re-survey the 628.9 hectares awarded to Palbong CBFM Association, Inc. Based on the actual ground verification survey, the CADT of Alangan Mangyan is no longer overlapped with this CBFMA. (Please see attached digitized map for your reference.)

The re-survey team submitted GIS maps in accordance with the FMB Technical Bulletin No. 21-A also known as the guidelines in the Assessment, Re-survey and Mapping of areas covered by CBFMA and other Tenure Agreement.

The livelihood adopted by the community was per household basis like planting of cash crops, banana, corn, rice, camote, coffee, gabi and cassava among others. This community is a recipient of livelihood program under CARP fund. Previous livelihood opportunities such as hog raising, cattle raising are found to be very





Republic of the Philippines  
Department of Environment and Natural Resources  
MIMAROPA Region

**Community Environment And Natural Resources Office**  
So. Balud, Sto. Niño, Sablayan, Occidental Mindoro  
Email: [denrcsby02@gmail.com](mailto:denrcsby02@gmail.com)

helpful for the family of each active member of the community. For 2021, the CBFM-CARP funded their Rattan-Based Agro-forestry Development Project (seedling production, nursery establishment and plantation establishment)

Activities in preparation of Community Resource Management Framework (CRMF) was conducted, formulated and for affirmation of the RED. Also, the Five Year Work Plan (FYWP) was already signed by the PENR Officer and was attached on the submitted CRMF at the Regional Office.

A refresher course regarding simple book keeping and accounting to both CBFM members and front liners was already conducted during the Organizational Development Skills Enhancement of CBFM Pos held on July 13-14, 2021 at Aroma Hotel and Resort Complex, Barangay San Roque, San Jose Occidental Mindoro

### PROJECT STATUS

PROJECT	TOTAL AREA	YEAR IMPEM ENTED	STATUS	REMARKS
Comprehensive Agrarian Reform Program (CARP) Project	10 has.	2021	<ul style="list-style-type: none"> <li>Rattan-Based Agro-forestry Development Project</li> <li>Continuous monitoring of the CARP plantati maintenance and protection</li> <li>The awarded (1) one head of carabao under CARP is already 2 heads</li> </ul>	Carabao is under the care of PO Chairman
NGP	25.32 has	2011	<ul style="list-style-type: none"> <li>No maintenance and Protection activities undertaken</li> </ul>	Graduated project
NGP	4.32 has	2012	<ul style="list-style-type: none"> <li>No maintenance and Protection activities undertaken</li> </ul>	Graduated project
NGP	30.45 has	2013	<ul style="list-style-type: none"> <li>No maintenance and Protection activities undertaken</li> </ul>	Graduated project
NGP	29.41 has	2014	<ul style="list-style-type: none"> <li>No maintenance and Protection activities undertaken</li> </ul>	Graduated project





Republic of the Philippines  
 Department of Environment and Natural Resources  
 MIMAROPA Region  
**Community Environment And Natural Resources Office**  
 So. Balud, Sto. Niño, Sablayan, Occidental Mindoro  
 Email: [denrcsby02@gmail.com](mailto:denrcsby02@gmail.com)

NGP	32.24 has	2014	<ul style="list-style-type: none"> <li>No maintenance and Protection activities undertaken</li> </ul>	Graduated project
NGP	0.0341 has	2014	<ul style="list-style-type: none"> <li>No maintenance and Protection activities undertaken</li> </ul>	Graduated project
NGP	0.0341 has	2014	<ul style="list-style-type: none"> <li>No maintenance and Protection activities undertaken</li> </ul>	Graduated project

### ISSUES AND CONCERN

Palbong CBFM Association, Inc.

COMPONENT	ISSUES AND CONCERN	ACTION TAKEN	RECOMMENDATIONS
Environment/ Forestland/ Forest Resources	Occasional timber poaching and other forest products within CBFM Area	Advised the PO to conduct continuous foot patrol within the CBFM area and adjacent forest land	Coordinate with BLGU/ DENR and conduct CEPA activities with the PO members/ community re: CBFM programs and strict implementation of the existing ENR Policies, Laws, Rules and regulations
Social/ PO and Community	Inactive members of the PO members	Conducted meeting regarding the identification of all inactive members	Advised the PO Officers to encourage inactive members to actively participate in all the developmental activities, plan and strategies as basis for the renewal of the CBFMA upon expiration
Economic/Livelihood/ Enterprises Development	Unstable price of harvested agricultural crops. Also, decreased in the market of product due to the adverse effect of COVID-19 pandemic	Coordinated different private buyers for possible market tie-up.	Advised PO partner to produce high end quality products, conduct continues value adding schemes and collaborate with other entrepreneurs for possible market tie-ups and online selling





Republic of the Philippines  
Department of Environment and Natural Resources  
MIMAROPA Region


**Community Environment And Natural Resources Office**

So. Balud, Sto. Niño, Sablayan, Occidental Mindoro


Email: [denrcsby02@gmail.com](mailto:denrcsby02@gmail.com)

Support Services	Formulation of CRMF and Five Year Work Plan	Submitted Community Resource Management Framework (CRMF) and Five Year Work Plan (FYWP) to the Regional Office.	Strictly adhere with the terms and conditions as stipulated in the CBFM Agreement and existing ENR Laws, Rules and Policies in the development, management and protection of the CBFM area.
------------------	---	---	---

Monitored and Prepared by:

  
KARREEN D. ALVAREZ  
Forest Tech II/ Monitoring Unit Chief

  
DONITA ROSE M. ROBISO  
FR/ Member

  
LILIBETH ARIOLA  
Park Ranger/ Member

Reviewed by:

  
ARISTON S.J. RAMOS  
Chief EMS



# T.D OF CADT

TECHNICAL DESCRIPTION		
CORNER	DIRECTION	DISTANCE
1	N 26.34-0 W	1248.12
2	N 15.0-0 W	3115.99
3	N 69.17-0 W	3010.18
4	N 41.40-0 E	1365.66
5	N 13.36-0 E	564.87
6	N 6.42-0 E	558.28
7	N 9.29-0 W	621.98
8	N 40.51-0 W	537.2
9	S 50.53-0 W	387.28
10	N 48.32-0 W	3398.28
11	N 38.42-0 W	1904.79
12	N 55.56-0 W	1504.34
13	S 58.4-0 W	773.01
14	N 18.55-0 W	2591.29
15	S 57.20-0 W	373.27
16	N 68.56-0 W	244.73
17	N 11.1-0 W	1575.99
18	N 0.59-0 W	2998.25
19	N 10.36-0 W	196.27
20	N 44.0-0 W	946.69
21	S 50.29-0 W	1037.54
22	S 80.52-0 W	3752.74
23	N 28.1-0 W	2237.93
24	N 2.6-0 W	2607.85
25	N 5.0-0 E	1490.97

227		
CORNER	DIRECTION	DISTANCE
26	N 45.6-0 E	694.6
27	N 31.32-0 E	5107.81
28	N 30.38-0 E	6115.55
29	N 74.41-0 E	5593.06
30	S 47.32-0 E	1147.85
31	S 66.6-0 E	2448.36
32	N 46.15-0 F	1223.7
33	N 29.44-0 E	1103.81
34	S 26.4-0 E	1407.82
35	S 32.51-0 F	1052.36
36	S 48.59-0 E	841.71
37	S 49.7-0 E	666.89
38	S 14.59-0 F	1398
39	S 27.16-0 W	1213.98
40	S 89.22-0 W	1433.81
41	S 39.49-0 W	26407.78
42	S 46.22-0 W	4663.35
43	S 23.52-0 W	1973.64
44	S 35.45-0 W	3135.03
45	S 50.12-0 W	4702.5
46	S 76.41-0 W	1105.26
47	N 43.40-0 W	3612.68
48	N 3.59-0 E	814.98
49	N 4.51-0 E	1181.22
50	N 8.12-0 W	1488.6

CADT NO.  
R04-SAB-0309-098

# T.D OF CBFM

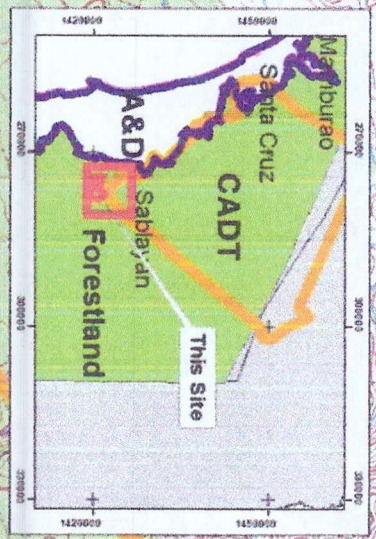
TECHNICAL DESCRIPTION		
CORNER	DIRECTION	DISTANCE
1	N 0.52-0 E	1036.871
2	N 22.7-18 E	255.239
3	S 71.12-0 E	2218.571
4	N 44.45-0 E	1336.219
5	S 53.12-0 E	1498.487
6	S 26.9-0 W	1520.747
7	S 79.46-0 W	1271.979
8	N 50.4-0 W	801.223
9	N 75.32-0 W	714.574
10	N 75.36-0 W	1160.82

THE LINE MON-10 S 17.54-32 W, 284.988 to Cor. 01

Palbong CBFM Association  
Area 628.9 has

CBFM NO. RIV-OCCEMIN  
CBFM NO. 2000-05

Note: CADT No. R04-SAB-0309-098 was plotted based on its Technical Description Tied at MRW No.6




MAP SHOWING THE RESERVE/EVED COMMUNITY  
BASED FOREST MANAGEMENT AGREEMENT  
NO. RIV OCCEMIN, CBFM 2000-05 OF PALBONG  
CBFM ASSOCIATION, INC.

## LOCATION

Sito : Palbong  
Barangay : Batong-Buhay  
Municipality : Sablayan  
Province : Occidental Mindoro

SCALE : 1:20,000



## Legend

- Corner
- CADT Based on TD
- CBFM Area 628.9 has.
- Forestland

Prepared by:   
MARIO BENEDITO S. SALVIA  
GIS Operator/ Park Ranger

Attested by:

PALAS G. GUIMOD  
DEPUTY CHIEF

Noted by:

ANASIAO S. SANTOS  
CHIEF OFFICER







**30 hectares Agro-Forestry and Bamboo Plantation Development Project planted with bamboo and Gmelina**





















P





*Cacao and Bamboo Plantation*









**30 hectares Agro-Forestry and Bamboo Plantation Development Project planted with bamboo and Gmelina**



**COMMUNITY-BASED FOREST MANAGEMENT  
MONITORING AND ASSESSMENT TOOL FOR CY 2023**

REGION: MIMAROPA  
PROVINCE: DECIDENTAL MINDORO  
CENRO: SABLAYAN  
NUMBER OF CBFM ISSUED: \_\_\_\_\_

DATE: February 7, 2023

ORIGINAL NAME OF PO PER ISSUED CBFM: Palbong CBFm Association, Inc.

☒ RETAINED

☐ RENAMED

If renamed, please specify current name: \_\_\_\_\_

Is the new name supported with resolution and deed of assignment?

CBFM No.: RIN-DECMIN-CBFMA 2000-05 CBFM area: 628.9 hectares

Date Awarded: February 7, 1999 Area Developed: \_\_\_\_\_ has

Location of CBFMA: Barangay Bating-Buhay, Sablayan, Occidental Mindoro

No. of Participants: 150 members

Male: \_\_\_\_\_

Female: \_\_\_\_\_

☒ All Active  
☐ Majority Active  
☐ Majority Inactive

☒ All Active  
☐ Majority Active  
☐ Majority Inactive

Name of Current PO President: JOSEITO BAUBIN Contact No.: 69756241668

**PLEASE ANSWER/CHECK APPROPRIATE BOXES:**

**1. PO Registering Agency:**

☐ NONE

☒ SEC

☐ CDA

☐ DOLE

**2. PO Registering Status:**

☒ Updated

☐ Needs Updating

**3. Map of CBFM area:**

☒ Updated GIS Generated

☐ Needs Updating

☐ No Map

**4. Community Resource Management Framework (CRMF):**

☐ Affirmed by Usec

☐ Updated

☒ Needs Updating

☐ None

**5. Five Year Work Plan:**

☐ Affirmed by Usec

☐ Updated

☒ Needs Updating

☐ None

**6. Were CSC issued to individual within CBFM area?**

☒ Yes

☐ No

12 CSC

**7. Was harvesting of planted species undertaken in the CBFM area?**

☐ Yes

☒ No

**8. Is there a benefit sharing scheme supported by a PO Resolution?**

☒ Yes

☐ No

If Yes, Describe: benefit sharing on livestock production  
cattle/ carabao raising/ backyard - piggery

**9. Aailed project with financial assistance:**

☒ Yes

☐ No

☒ CBFM CARP

☐ NGP

Others  
e.g. \_\_\_\_\_



10. Two to three major species planted in the CBFM area:

Forest Trees:	Fruit Trees:	Annual crops/Non-Timber/Others:
<u>gacina</u>	<u>Cacao</u>	<u></u>
<u>patan</u>	<u>coffee</u>	<u></u>
<u>Bambon</u>	<u>banana</u>	<u></u>
	<u>Jackfruit</u>	<u></u>


11. Forest Protection strategy/ies:


patrolling within CBFM area and adjacent  
Forest land

12. Existing Enterprise/Livelihood


PO Managed:	Individual/Family Managed:
a. <u>agro-forestry w/ backyard</u>	a. <u></u>
<u>Gardening</u>	<u></u>
b. <u></u>	b. <u></u>
<u></u>	<u></u>


Prepared and Submitted by:


  
KAREN D. AWARAZ  
Forest Tech II / Monitoring Unit Chief

  
RUSTON J. RAMOS  
Chief EMS / Forester II

Noted by:

  
LILIBETH ANDOLA  
Member / PR

  
ANASTACIO A. SANTOS  
CENR Officer

  
DONITA ROSE M. ROBISON  
PR. / Member





## MEMORANDUM

**FOR** : The Regional Executive Director  
DENR MIMAROPA Region  
1515 L & S Bldg., Roxas Blvd, Ermita Manila

**THRU** : ARD for Technical Services

**FROM** : The OIC, PENR Officer

**SUBJECT** : **SUBMISSION OF MONITORING REPORT OF CBFM  
LOCATED AT SO. PALBONG BRGY. BATONG BUHAY,  
SABLAYAN, OCC. MINDORO**

Respectfully forwarded herewith is the memorandum dated February 20, 2023 of CENRO Sablayan, Occidental Mindoro together with pertinent documents relative to the above-mentioned subject.

Documents attached:

1. Summary of monitoring report
2. Geo tagged photos documentation
3. GIS Map
4. CBFM Monitoring and Assessment Tool of PO

For information and record.

**ERNESTO E. TAÑADA**





Republic of the Philippines  
Department of Environment and Natural Resources  
MIMAROPA Region  
**Community Environment And Natural Resources Office**  
So. Balud, Sto. Niño, Sablayan, Occidental Mindoro  
Email: [denrcsby02@gmail.com](mailto:denrcsby02@gmail.com)

February 20, 2023

**MEMORANDUM**

**FOR** : The Regional Executive Director  
DENR, MIMAROPA Region  
Ermita, Manila

**THRU** : The OIC, PENR Officer  
Mamburao, Occidental Mindoro

**FROM** : The CENR Officer

**SUBJECT** : **MONITORING OF COMMUNITY-BASED FOREST  
MANAGEMENT AGREEMENT AT PALBONG CBFM  
ASSOCIATION INC. SITUATED AT SO.  
PALBONG, BARANGAY BATONG-BUHAY  
SABLAYAN, OCCIDENTAL MINDORO.**

Submitted is the monitoring and assessment report of Palbong CBFM Association Inc. located at So. Palbong, Barangay Batong-Buhay, Sablayan, Occidental Mindoro including its enclosures for your information, evaluation and further action, if any.

  
FOR. ANASTACIO A. SANTOS, MPA

<b>RECORDS</b>	
RECEIVED BY:	
DATE: 2/21	TIME:
RELEASED BY:	
DATE:	TIME:





**Community Environment And Natural Resources Office**

So. Balud, Sto. Niño, Sablayan, Occidental Mindoro  
Email: [denrcsby02@gmail.com](mailto:denrcsby02@gmail.com)

## **I. INTRODUCTION**

The Community-Based Forest Management (CBFM) is the national strategy for the sustainable development of the country's forest resources and social justice Pursuant to Executive Order No. 236 and Department Administrative Order (DAO) 96-29.

The Community Based Forest Management (CBFM) is the national strategy for the sustainable development of the country's forest resources. This program aims to promote the socio- economic upliftment of forest communities and achieving sustainable development and management of forest resources.

It recognizes the responsible and efficient utilization by organized and empowered local communities based on sound ecological and economic principles can result to sustainable management of forestlands and resources.

The periodic monitoring aims to know the status of the DENR-CARP Projects and other related CBFM activities within their respective areas in compliance with the existing rules and regulations, progress in terms of area development, organizational development and project implementation.

Part of the technical assistance provided to the CBFM partners during the periodic monitoring and assessment is the conduct of a small group of meeting with some BODs members of the association purposely to determine the extent of development undertaken within their respective CBFM areas. The result of the information provided during the meeting including the onsite monitoring and assessment will be the basis in providing them effective recommendations towards sustainable development management of their CBFM areas.

## **II. LEGAL BASIS**

1. Under Executive Order No. 263, the Community Based Forest Management is a national Strategy to ensure sustainable development of the Country's Forestland Resources and providing mechanism for its implementation. Thus, the DENR is mandated to work with Local Government Units (LGUs), People's Organizations (Pos), Non-Government Organizations (NGOs), Religious Groups, Business and Industry sectors and other concerned organizations to ensure that communities are empowered to initiate and achieve the objectives of this Order (Section No. 6)

2. FMB Technical Bulletin No. 20 and Section 18 of DAO 2004-29, also indicates that the CRMF is a strategic plan of the community on how to manage and benefit from the forest resources on a sustainable basis. It describes the community's long term vision, aspirations, commitments, and strategies for the protection, rehabilitation, development, and utilization of forest resources. The CRMF shall provide specific activities for the first five (5) years, which shall serve as the Five Year Work Plan of the Peoples Organization.





Republic of the Philippines  
Department of Environment and Natural Resources  
MIMAROPA Region  
**Community Environment And Natural Resources Office**  
So. Balud, Sto. Niño, Sablayan, Occidental Mindoro  
Email: [denrcsby02@gmail.com](mailto:denrcsby02@gmail.com)

---

## **I. INTRODUCTION**

The Community-Based Forest Management (CBFM) is the national strategy for the sustainable development of the country's forest resources and social justice Pursuant to Executive Order No. 236 and Department Administrative Order (DAO) 96-29.

The Community Based Forest Management (CBFM) is the national strategy for the sustainable development of the country's forest resources. This program aims to promote the socio- economic upliftment of forest communities and achieving sustainable development and management of forest resources.

It recognizes the responsible and efficient utilization by organized and empowered local communities based on sound ecological and economic principles can result to sustainable management of forestlands and resources.

The periodic monitoring aims to know the status of the DENR-CARP Projects and other related CBFM activities within their respective areas in compliance with the existing rules and regulations, progress in terms of area development, organizational development and project implementation.

Part of the technical assistance provided to the CBFM partners during the periodic monitoring and assessment is the conduct of a small group of meeting with some BODs members of the association purposely to determine the extent of development undertaken within their respective CBFM areas. The result of the information provided during the meeting including the onsite monitoring and assessment will be the basis in providing them effective recommendations towards sustainable development management of their CBFM areas.

## **II. LEGAL BASIS**

1. Under Executive Order No. 263, the Community Based Forest Management is a national Strategy to ensure sustainable development of the Country's Forestland Resources and providing mechanism for its implementation. Thus, the DENR is mandated to work with Local Government Units (LGUs), People's Organizations (Pos), Non-Government Organizations (NGOs), Religious Groups, Business and Industry sectors and other concerned organizations to ensure that communities are empowered to initiate and achieve the objectives of this Order (Section No. 6)

2. FMB Technical Bulletin No. 20 and Section 18 of DAO 2004-29, also indicates that the CRMF is a strategic plan of the community on how to manage and benefit from the forest resources on a sustainable basis. It describes the community's long term vision, aspirations, commitments, and strategies for the protection, rehabilitation, development, and utilization of forest resources. The CRMF shall provide specific activities for the first five (5) years, which shall serve as the Five Year Work Plan of the Peoples Organization.





Republic of the Philippines  
Department of Environment and Natural Resources  
MIMAROPA Region  
**Community Environment And Natural Resources Office**  
So. Balud, Sto. Niño, Sablayan, Occidental Mindoro  
Email: [denrcsby02@gmail.com](mailto:denrcsby02@gmail.com)

### III. MONITORING REPORT OF PO CBFM AREA

#### Palbong CBFM Association, Inc

Name of Peoples Organization	Palbong CBFM Association, Inc.
Address of PO	Barangay Batong-Buhay, Sablayan, Occidental Mindoro.
PO Chairperson	Joselito Balbin
Registration	Security and Exchange Commission
Registration Number	A199815108
Date of Registration	January 7, 1999
CBFMA No.	RIV-OCCMIN-CBFMA 2000-05
Date Awarded	February 7, 1999
Date of Expiration	February 7, 2024
Total Area awarded	628.9 Hectares
Location of area covered by	Barangay Batong-Buhay, Sablayan, Occidental Mindoro.
Tenurial Instrument	Community-Based Forest Management Agreement

#### PROGRESS REPORT

The Palbong CBFM Association, Inc. is registered at the Securities and Exchange Commission (SEC) on January 7, 1999 under **SEC Registration No. A199815108**. A Community Based Forest Management (CBFMA) issued by the Regional Office in February 7, 1999 and to expire on February 7, 2024 under CBFMA Registration No. **RIV-OCCMIN-CBFMA 2000-05** with 71 registered members.

In CY 2020, the CENRO Sablayan GIS Personnel conducted re-survey the 628.9 hectares awarded to Palbong CBFM Association, Inc. Based on the actual ground verification survey, the CADT of Alangan Mangyan is no longer overlapped with this CBFMA. (Please see attached digitized map for your reference.)

The re-survey team submitted GIS maps in accordance with the FMB Technical Bulletin No. 21-A also known as the guidelines in the Assessment, Re-survey and Mapping of areas covered by CBFMA and other Tenure Agreement.

The livelihood adopted by the community was per household basis like planting of cash crops, banana, corn, rice, camote, coffee, gabi and cassava among others. This community is a recipient of livelihood program under CARP fund. Previous livelihood opportunities such as hog raising, cattle raising are found to be very





Republic of the Philippines  
 Department of Environment and Natural Resources  
 MIMAROPA Region  
**Community Environment And Natural Resources Office**  
 So. Balud, Sto. Niño, Sablayan, Occidental Mindoro  
 Email: [denrcsby02@gmail.com](mailto:denrcsby02@gmail.com)

helpful for the family of each active member of the community. For 2021, the CBFM-CARP funded their Rattan-Based Agro-forestry Development Project (seedling production, nursery establishment and plantation establishment)

Activities in preparation of Community Resource Management Framework (CRMF) was conducted, formulated and for affirmation of the RED. Also, the Five Year Work Plan (FYWP) was already signed by the PENR Officer and was attached on the submitted CRMF at the Regional Office.

A refresher course regarding simple book keeping and accounting to both CBFM members and front liners was already conducted during the Organizational Development Skills Enhancement of CBFM Pos held on July 13-14, 2021 at Aroma Hotel and Resort Complex, Barangay San Roque, San Jose Occidental Mindoro

### PROJECT STATUS

PROJECT	TOTAL AREA	YEAR IMPELMENTED	STATUS	REMARKS
Comprehensive Agrarian Reform Program (CARP) Project	10 has.	2021	<ul style="list-style-type: none"> <li>Rattan-Based Agro-forestry Development Project</li> <li>Continuous monitoring of the CARP plantation maintenance and protection</li> <li>The awarded (1) one head of carabao under CARP is already 2 heads</li> </ul>	Carabao is under the care of PO Chairman
NGP	25.32 has	2011	<ul style="list-style-type: none"> <li>No maintenance and Protection activities undertaken</li> </ul>	Graduated project
NGP	4.32 has	2012	<ul style="list-style-type: none"> <li>No maintenance and Protection activities undertaken</li> </ul>	Graduated project
NGP	30.45 has	2013	<ul style="list-style-type: none"> <li>No maintenance and Protection activities undertaken</li> </ul>	Graduated project
NGP	29.41 has	2014	<ul style="list-style-type: none"> <li>No maintenance and Protection activities undertaken</li> </ul>	Graduated project





Republic of the Philippines  
 Department of Environment and Natural Resources  
 MIMAROPA Region  
**Community Environment And Natural Resources Office**  
 So. Balud, Sto. Niño, Sablayan, Occidental Mindoro  
 Email: [denrcsby02@gmail.com](mailto:denrcsby02@gmail.com)

NGP	32.24 has	2014	<ul style="list-style-type: none"> <li>No maintenance and Protection activities undertaken</li> </ul>	Graduated project
NGP	0.0341 has	2014	<ul style="list-style-type: none"> <li>No maintenance and Protection activities undertaken</li> </ul>	Graduated project
NGP	0.0341 has	2014	<ul style="list-style-type: none"> <li>No maintenance and Protection activities undertaken</li> </ul>	Graduated project

### ISSUES AND CONCERN

Palbong CBFM Association, Inc.

COMPONENT	ISSUES AND CONCERN	ACTION TAKEN	RECOMMENDATIONS
Environment/ Forestland/ Forest Resources	Occasional timber poaching and other forest products within CBFM Area	Advised the PO to conduct continuous foot patrol within the CBFM area and adjacent forest land	Coordinate with BLGU/ DENR and conduct CEPA activities with the PO members/ community re: CBFM programs and strict implementation of the existing ENR Policies, Laws, Rules and regulations
Social/ PO and Community	Inactive members of the PO members	Conducted meeting regarding the identification of all inactive members	Advised the PO Officers to encourage inactive members to actively participate in all the developmental activities, plan and strategies as basis for the renewal of the CBFMA upon expiration
Economic/Livelihood/ Enterprises Development	Unstable price of harvested agricultural crops. Also, decreased in the market of product due to the adverse effect of COVID-19 pandemic	Coordinated different private buyers for possible market tie-up.	Advised PO partner to produce high end quality products, conduct continues value adding schemes and collaborate with other entrepreneurs for possible market tie-ups and online selling






Republic of the Philippines  
Department of Environment and Natural Resources  
MIMAROPA Region

**Community Environment And Natural Resources Office**  
So. Balud, Sto. Niño, Sablayan, Occidental Mindoro  
Email: [denrcsby02@gmail.com](mailto:denrcsby02@gmail.com)

Support Services	Formulation of CRMF and Five Year Work Plan	Submitted Community Resource Management Framework (CRMF) and Five Year Work Plan (FYWP) to the Regional Office.	Strictly adhere with the terms and conditions as stipulated in the CBFM Agreement and existing ENR Laws, Rules and Policies in the development, management and protection of the CBFM area.
------------------	---	---	---

Monitored and Prepared by:

  
KARREEN D. ALVAREZ  
Forest Tech II/ Monitoring Unit Chief

  
LILIBETH ARIOLA  
Park Ranger/ Member

  
DONITA ROSE M. ROBISO  
FR/ Member

Reviewed by:

  
ARISTON S.J. RAMOS  
Chief EMS



# T.D. OF CADT

CORNER	DIRECTION	DISTANCE
1	N 26.34-0 W	1748.12
2	N 15.7-0 W	3115.99
3	N 69.17-0 W	3010.18
4	N 41.40-0 E	1365.68
5	N 13.56-0 E	364.87
6	N 0.42-0 E	538.28
7	N 9.29-0 W	621.98
8	N 40.51-0 W	537.2
9	S 50.53-0 W	382.07
10	N 48.22-0 W	3398.28
11	N 38.42-0 W	1904.79
12	N 55.58-0 W	1504.34
13	S 58.8-0 W	773.01
14	N 18.55-0 W	7591.29
15	S 57.20-0 W	373.21
16	N 68.56-0 W	244.73
17	N 1.12-0 W	1575.99
18	N 0.59-0 W	2998.25
19	N 10.36-0 W	196.17
20	N 44.0-0 W	946.69
21	S 50.28-0 W	1037.54
22	S 80.52-0 W	3752.74
23	N 28.1-0 W	2237.93
24	N 2.6-0 W	2502.85
25	N 5.5-0 E	1450.97

26	N 45.6-0 E	6944.6
27	N 31.32-0 E	5407.81
28	N 30.38-0 E	6115.55
29	N 74.41-0 E	5593.06
30	S 47.52-0 E	1147.85
31	S 66.6-0 E	2436.26
32	N 46.15-0 E	1223.7
33	N 39.44-0 E	1103.81
34	S 26.4-0 E	4207.82
35	S 32.51-0 E	1057.36
36	S 48.59-0 E	811.71
37	S 49.7-0 E	666.89
38	S 14.59-0 E	1398
39	S 27.16-0 W	1213.98
40	S 89.27-0 W	1433.81
41	S 39.49-0 W	20467.73
42	S 46.22-0 W	1663.35
43	S 23.52-0 W	1973.64
44	S 35.45-0 W	3135.03
45	S 50.12-0 W	4702.5
46	S 76.41-0 W	1105.26
47	N 43.48-0 W	3612.68
48	N 1.59-0 E	814.98
49	N 4.51-0 E	1181.22
50	N 8.12-0 W	1488.6

CADT NO.  
R04-SAB-0309-098

# T.D. OF CBFM

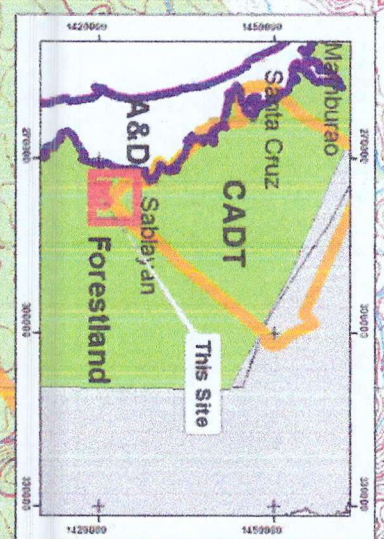
CORNER	DIRECTION	DISTANCE
1	N 0.52-0 E	1036.871
2	N 22.7-18 E	255.239
3	S 71.12-0 E	2218.571
4	N 44.45-0 E	1336.219
5	S 53.12-0 E	1498.487
6	S 26.9-0 W	1570.747
7	S 79.46-0 W	1271.979
8	N 50.4-0 W	801.223
9	N 75.32-0 W	714.574
10	N 75.36-0 W	1160.82

THE LINE MARK: 10° 5' 17.54-32 W, 284.988 to Cor. 01

Palbong CBFM Association  
Area 628.9 has

CBFM NO. RIV-OCCEMIN  
CBFM NO. 2000-05

Note: CADT No. R04-SAB-0309-098 was plotted based on its Technical Description Tied at MRW No.6



## LOCATION

Sito : Palbong  
Barangay : Batong-Buhay  
Municipality : Sablayan  
Province : Occidental Mindoro

SCALE : 1:20,000

Coordinate System: WGS 1984 UTM Zone 51N  
Projection: Transverse Mercator  
Datum: WGS 1984

## Legend

- Corner
- CADT Based on TD
- CBFM Area 628.9 has.
- Forestland

Prepared by:   
MARIO BENEDITO S. SALVO  
GIS Operator / Park Ranger

Attested by:

VALDEZ  
DEPUTY CHIEF

Noted by:

ANASTACIO A. SANTOS  
CHIEF OFFICER



**COMMUNITY-BASED FOREST MANAGEMENT  
MONITORING AND ASSESSMENT TOOL FOR CY 2023**

REGION: MIMAROPA  
PROVINCE: OCCIDENTAL MINDORO  
CENRO: SABLAYAN  
NUMBER OF CBFM ISSUED: \_\_\_\_\_

DATE: February 7, 2023

ORIGINAL NAME OF PO PER ISSUED CBFM: Palbong CBFm Association, Inc.

☒ RETAINED

☐ RENAMED

If renamed, please specify current name: \_\_\_\_\_

Is the new name supported with resolution and deed of assignment?

CBFM No.: RN-OCMMN-CBFMA 2000-05 CBFM area: 628.9 hectares

Date Awarded: February 7, 1999 Area Developed: \_\_\_\_\_ has

Location of CBFMA: Barangay Batong-Buhay, Sablayan, Occidental Mindoro

No. of Participants: 150 members

Male: \_\_\_\_\_

Female: \_\_\_\_\_

☒ All Active  
☐ Majority Active  
☐ Majority Inactive

☒ All Active  
☐ Majority Active  
☐ Majority Inactive

Name of Current PO President: JOSELITO BARBIN Contact No.: 09756241668

**PLEASE ANSWER/CHECK APPROPRIATE BOXES:**

**1. PO Registering Agency:**

☐ NONE

☒ SEC

☐ CDA

☐ DOLE

**2. PO Registering Status:**

☒ Updated

☐ Needs Updating

**3. Map of CBFM area:**

☒ Updated GIS Generated

☐ Needs Updating

☐ No Map

**4. Community Resource Management Framework (CRMF):**

☐ Affirmed by Usec

☐ Updated

☒ Needs Updating

☐ None

**5. Five Year Work Plan:**

☐ Affirmed by Usec

☐ Updated

☒ Needs Updating

☐ None

**6. Were CSC issued to individual within CBFM area?**

12 CSC

☒ Yes

☐ No

**7. Was harvesting of planted species undertaken in the CBFM area?**

☐ Yes

☒ No

**8. Is there a benefit sharing scheme supported by a PO Resolution?**

If Yes, Describe:

benefit sharing on livestock production  
cattle/ Carabao raising / backyard - piggery

☒ Yes

☐ No

**9. Aailed project with financial assistance:**

☒ Yes

☐ No

☒ CBFM CARP

☐ NGP

Others  
e.g. \_\_\_\_\_



10. Two to three major species planted in the CBFM area:

Forest Trees:

gacina  
patan  
Bambos

Fruit Trees:

Cacao  
coffee  
banana  
Jackfruit

Annual crops/Non-Timber/Others:

11. Forest Protection strategy/ies:

patrolling within CBFM area and adjacent  
Forest land

12. Existing Enterprise/Livelihood


PO Managed:


a. agro-forestry w/ backyard  
Gardening  
b.

Individual/Family Managed:


a.   
b.


Prepared and Submitted by:


  
KAREN D. AWAN  
Forest Tech II / Monitoring Unit Chief

  
ARISTON J. RAMOS  
Chief EMS / Forester II



Noted by:

  
LILIBETH AMOLA  
Member / PR

  
ANASTACIO A. SANTOS  
CENR Officer

  
DONITA ROSE M. ROBERTS  
PR. / Member






**30 hectares Agro-Forestry and Bamboo Plantation Development Project planted with bamboo and Gmelina**



















P





*Cacao and Bamboo Plantation*









***30 hectares Agro-Forestry and Bamboo Plantation Development Project planted with bamboo and Gmelina***