



Republic of the Philippines
Department of Environment and Natural Resources
PROVINCIAL ENVIRONMENT AND NATURAL RESOURCES OFFICE
MIMAROPA Region

MAR 01 2023

DENR MIMAROPA RECORDS SECTION RECEIVED	
MAR 07 2023	
<input type="checkbox"/> INCOMING	<input type="checkbox"/> OUTGOING
BY: _____	DATS NO. _____
TIME: _____	

MEMORANDUM

FOR : The Regional Executive Director
1515 L&S Bldg., Roxas Blvd.,
Ermita, Manila

THRU : The ARD for Technical Services

FROM : The OIC, PENR Officer

SUBJECT : SUBMISSION OF CONSOLIDATED MONTHLY REPORT ON
LAWIN FOREST AND BIODIVERSITY PROTECTION
SYSTEM OF OCCIDENTAL MINDORO FOR THE MONTH OF
FEBRUARY CY 2023

Respectfully forwarded is the consolidated monthly report on Lawin Forest and Biodiversity Protection System of Occidental Mindoro for the month of February CY 2023.

Please be informed that a total of 192.03 kilometres were accomplished for this month with four (4) threats observed/ encountered particularly Cutting of trees, Slash and Burn (Kaingin) and Livestock and Poultry Farming. The response to the said threats observed was filed a blotter report to the concerned LGU within the province of Occidental Mindoro.

Due to some problems encounter by the PENRO Data Manager in synching patrol data, Attached is the tentative consolidated tabulated report based on the monthly report submitted by CENRO Sablayan and CENRO San Jose.

For information and record.


ERNESTO E. TAÑADA



Republic of the Philippines
Department of Environment and Natural Resources
PROVINCIAL ENVIRONMENT AND NATURAL RESOURCES OFFICE
MIMAROPA Region

February 28, 2023

MEMORANDUM

FOR : The OIC, PENR Officer

FROM : The FR/Lawin Data Manager

SUBJECT : SUBMISSION OF CONSOLIDATED MONTHLY REPORT ON
LAWIN FOREST AND BIODIVERSITY PROTECTION
SYSTEM OF OCCIDENTAL MINDORO FOR THE MONTH OF
FEBRUARY CY 2023

Respectfully submitted is the consolidated monthly report on Lawin Forest and Biodiversity Protection System of Occidental Mindoro for the month of February CY 2023.

Please be informed that CENRO Sablayan accomplished 164.81 kilometres with two (2) threats observed particularly cutting of trees in Mamburao, Occidental Mindoro and livestock and poultry farming in Sta. Cruz, Occidental Mindoro. The team coordinate to the concerned BLGU and documented the said threat. While, CENRO San Jose accomplished 27.22 kilometres with two (2) threats observed particularly cutting of trees and Slash and Burn (Kaingin). The response to the said threats observed was filed a blotter report to the concerned LGU of Labangan, Ilin Island and Bayotbot. In regard to the threat observed which is cutting of trees in San Jose, the team apprehended one (1) unit of chainsaw with Serial Number S179781824.

Due to some problems encounter by the undersigned in synching patrol data, attached is the tentative consolidated tabulated report based on the monthly report submitted by CENRO Sablayan and CENRO San Jose.

For information and record.


QUININA JOSE A. LOPEZ




Republic of the Philippines
Department of Environment and Natural Resources
PROVINCIAL ENVIRONMENT AND NATURAL RESOURCES OFFICE
MIMAROPA Region


**CONSOLIDATED REPORT ON LAWIN FOREST AND
BIODIVERSITY PROTECTION SYSTEM FOR THE MONTH OF
FEBRUARY CY 2023**

CENRO	ACCOMPLISHED (KM.)	THREATS	ACTION TAKEN
Sablayan	164.81	Cutting of Trees, Livestock and Poultry Farming	Coordinate to the concerned BLGU and documented the said threat
San Jose	27.22	Cutting of Trees, Slash and Burn (Kaingin)	Apprehended one (1) unit of chainsaw with Serial Number S179781824 and filed a blotter report to the concerned LGU
TOTAL	192.03		


Prepared by:


QUININA JOYE A. LOPEZ
FR/ Lawin Data Manager

Checked by:


ROMUALDO S. TRIAS
LMO III

Reviewed by:


CELSO B. ALMAZAN
SVEMS/ Chief, TSD

Approved by:

ERNESTO E. TAÑADA
OIC, PENRO



Republic of the Philippines
Department of Environment and Natural Resources
MIMAROPA Region
COMMUNITY ENVIRONMENT AND NATURAL RESOURCES OFFICE
National Road, Brgy. Sto. Niño, Sablayan, Occidental Mindoro
E-mail: cenrosablayan@denr.gov.ph

February 20, 2023

RECORDED

Date: 2-20-23
By: GN


MEMORANDUM

FOR : The OIC, PENR Officer
THRU : The Chief, Technical Services Division
FROM : The CENR Officer
SUBJECT : **SUBMISSION OF MONTHLY REPORT FOR LAWIN FOREST AND BIODIVERSITY PROTECTION SYSTEM**

Respectfully submitted is the Accomplishment Report of LAWIN Forest and Biodiversity Protection System for the month of February 2023 within CENRO Sablayan Forest Conservation Area. This is in pursuant to Joint FMB-BMB Technical Bulletin No.2016-01 (*Enhancing Forest Protection Through Application of the LAWIN Forest and Biodiversity Protection System*). A total of 164.81 kilometers were accomplished for this month.

For your information and record.


FOR. ANASTACIO A. SANTOS, MPA





Republic of the Philippines
Department of Environment and Natural Resources
MIMAROPA Region
COMMUNITY ENVIRONMENT AND NATURAL RESOURCES OFFICE
National Road, Brgy. Sto. Niño, Sablayan, Occidental Mindoro
E-mail: cenrosablayan@denr.gov.ph

February 20, 2023

RECORDED

Date: 2-20-23
By: GN


MEMORANDUM

FOR : The OIC, PENR Officer
THRU : The Chief, Technical Services Division
FROM : The CENR Officer
SUBJECT : **SUBMISSION OF MONTHLY REPORT FOR LAWIN FOREST AND BIODIVERSITY PROTECTION SYSTEM**

Respectfully submitted is the Accomplishment Report of LAWIN Forest and Biodiversity Protection System for the month of February 2023 within CENRO Sablayan Forest Conservation Area. This is in pursuant to Joint FMB-BMB Technical Bulletin No.2016-01 (*Enhancing Forest Protection Through Application of the LAWIN Forest and Biodiversity Protection System*). A total of 164.81 kilometers were accomplished for this month.

For your information and record.


FOR. ANASTACIO A. SANTOS, MPA





Republic of the Philippines
Department of Environment and Natural Resources
MIMAROPA Region
COMMUNITY ENVIRONMENT AND NATURAL RESOURCES OFFICE
National Road, Brgy.Sto. Niño, Sablayan, Occidental Mindoro
E-mail: cenrosablayan@denr.gov.ph

February 20, 2023

MEMORANDUM

FOR : The CENR Officer
THRU : The Deputy CENR Officer
FROM : The Chief, EMS
SUBJECT : **SUBMISSION OF MONTHLY REPORT FOR LAWIN
FOREST AND BIODIVERSITY PROTECTION SYSTEM**

Respectfully submitting herewith, the Accomplishment Report of **LAWIN Forest and Biodiversity Protection System** for the month of February 2023 within CENRO Sablayan Forest Conservation Area. The total patrolled distance was 164.81 km. with threat observed recorded for this month.

For your information and record.


DONITA ROSE M. ROBISO
FR/Data Manager


ARISTON S.J. RAMOS
Chief, MES/Patrol Organizer



Monthly Patrol Report of CENRO Sablayan
Region 04B – Sablayan

Number of days analyzed: 28

Feb 19, 2023 1:27 PM

This report presents the patrol performance and quality of the implementing unit during the above stated period of time (number of days). The report contains information on accomplishment rate, coverage and intensity of patrolling in different forest types on patrol distance covered per patroller. The information is meant to provide a basis for patrol planning for the next planning period and implementation of adaptive measures to enhance patrolling as necessary.

Overall accomplishment rate*

Accomplishment* for the period

148.33 km

Target* distance for the period

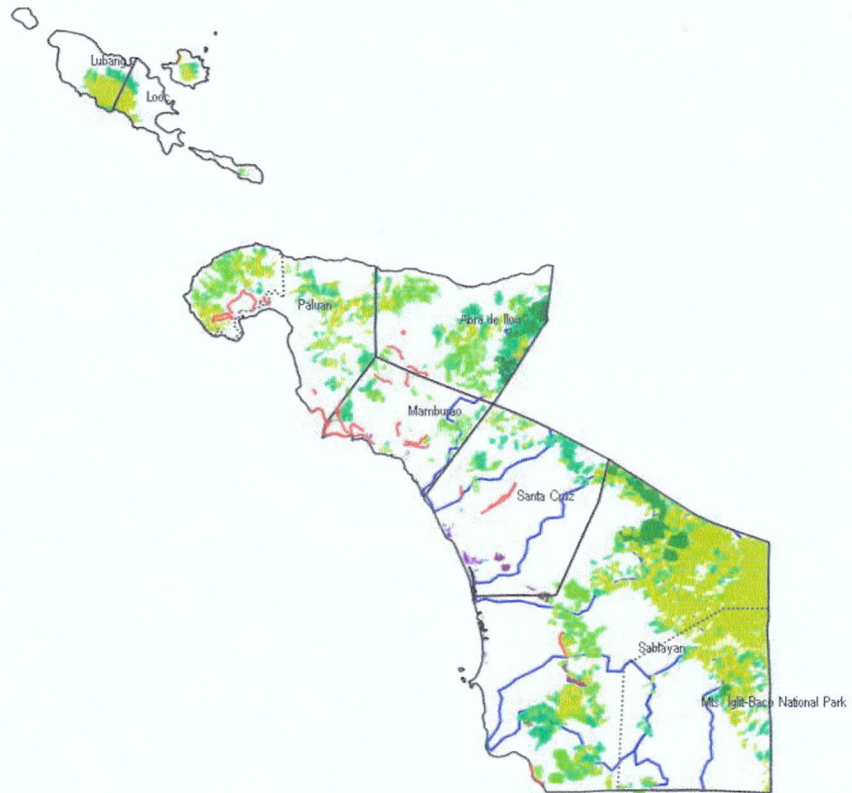
90 km

Accomplishment Rate:

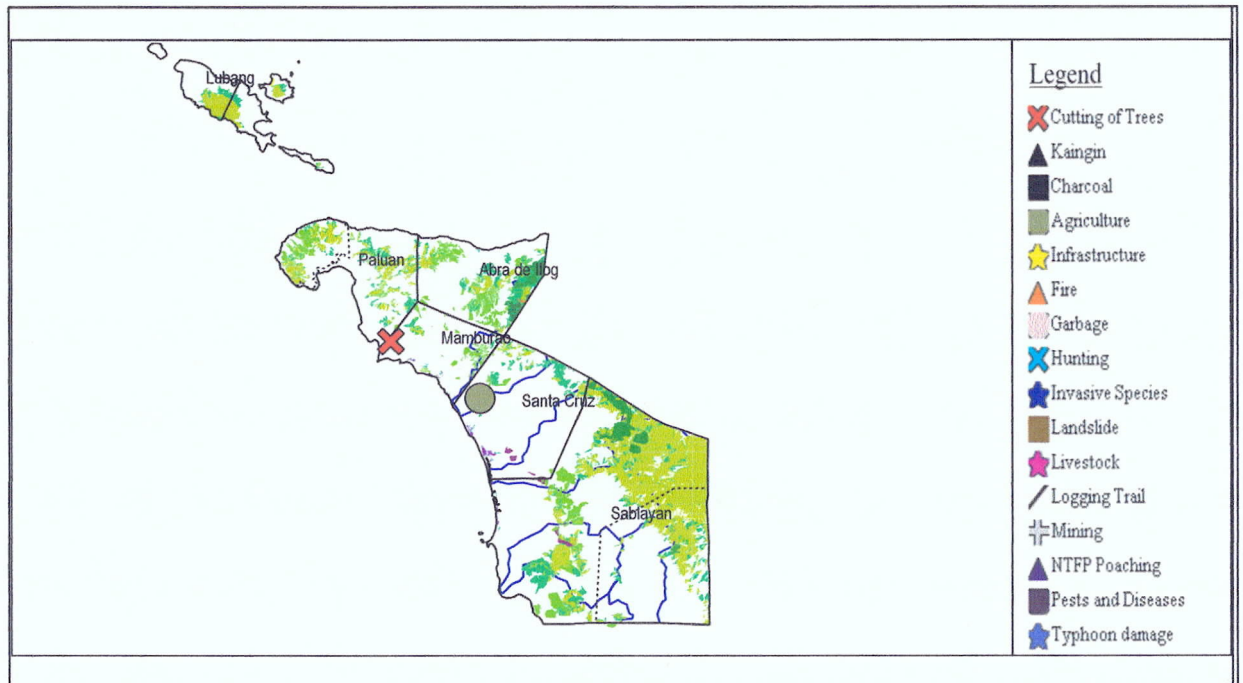
164.81%

*Target is computed based on 12km target per team of DENR patrollers per month

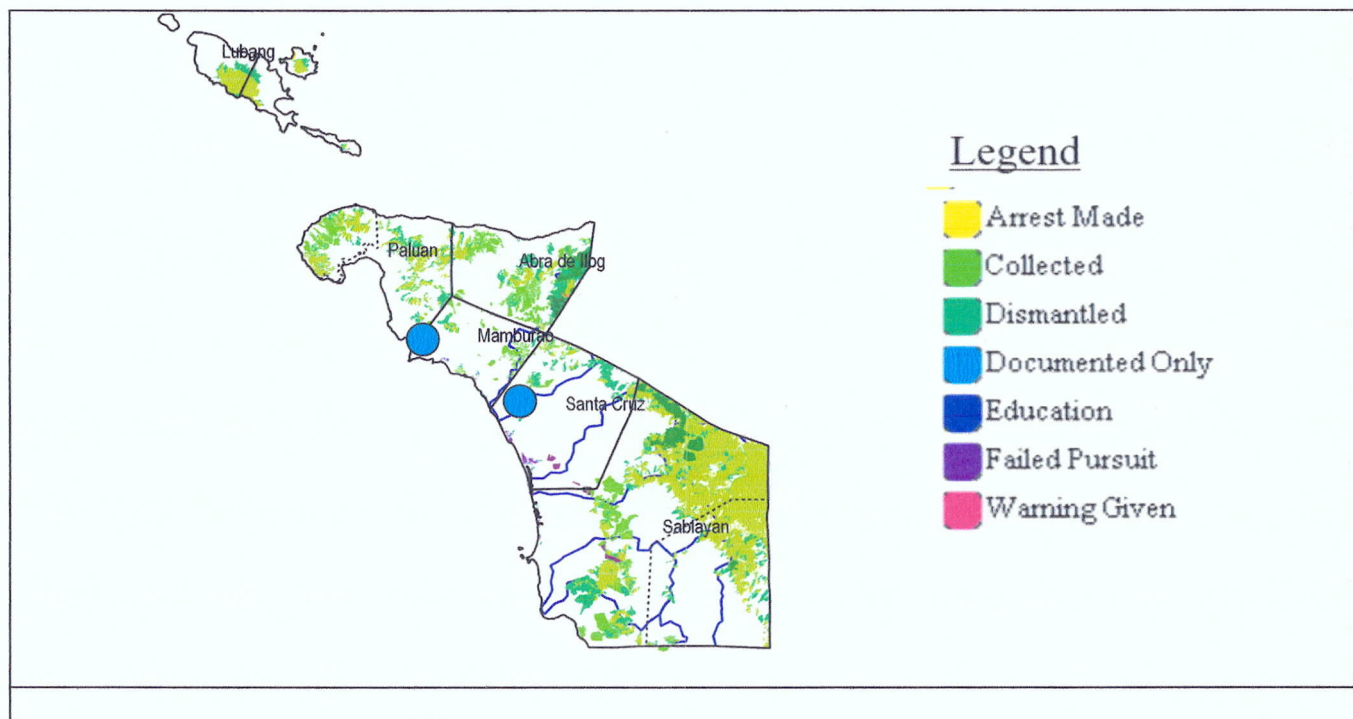
PATROL COVERAGE AND INTENSITY



Location of observed threats



Actions taken to address observed threats during patrols





Republic of the Philippines
Department of Environment and Natural Resources
MIMAROPA Region
Community Environment and Natural Resources Office

FEB 14 2023

MEMORANDUM

FOR : The Regional Executive Director
DENR-MIMAROPA Region
Roxas Blvd. Ermita, Manila

THRU : The OIC, PENR Officer
Mamburao, Occidental Mindoro

FROM : The CENR Officer


SUBJECT : SUBMISSION OF ACCOMPLISHMENT REPORT ON LAWIN
FOREST AND BIODIVERSITY MONITORING SYSTEM FOR
THE MONTH OF FEBRUARY 2023 OF CENRO SAN JOSE,
OCCIDENTAL MINDORO.

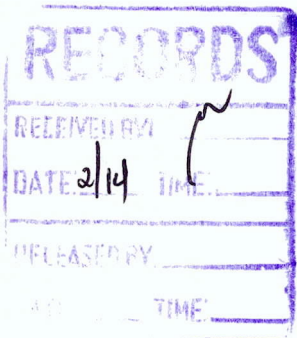
Respectfully submitted is the attached accomplishment report relative to the above-mentioned subject.

Accordingly, the LAWIN team were able to patrol 27.22 kilometers with (2) threats observed/encountered particularly Cutting of Trees and Slash and Burn (Kaingin) recorded covering the three municipalities of Rizal, Magsaysay and San Jose, Occidental Mindoro. Immediate response to threats was apprehension of (1) One Unit Chainsaw Serial Number S19781824 and filed blotter report to concerned LGU.

For your information and record.

"For and in the absence of CENR Officer:"


NILO P. SALVADOR
DMO IV/Deputy CENRO



EMS



Republic of the Philippines
Department of Environment and Natural Resources
MIMAROPA Region
Community Environment and Natural Resources Office

February 14, 2023

MEMORANDUM

FOR : The OIC, CENR Officer
THRU : The Chief, Enforcement and Monitoring Section
FROM : Data Manager
SUBJECT : SUBMISSION OF ACCOMPLISHMENT REPORT ON THE
LAWIN ACTIVITIES FOR THE MONTH OF FEBRUARY 2023

Please be informed that the Patrol Teams of CENRO San Jose conducted LAWIN activities with a total distance patrolled of 27.22 kilometers within the Forested areas 3.08 km at Aguas, Rizal, 10.50 km at So. Kasuyan Brgy. Nicolas – So. Tadlok Brgy. Alibog, Magsaysay and 7.43 km at So. Kalinisan Brgy. Bayotbot and 6.21 km in Brgy. Labangan Ilin – Brgy. Ansiray Ilin Island respectively in San Jose Occidental Mindoro. A total of (2) threats observed/encountered; (1) Cutting of Trees and (1) Slash and Burn/Kaingin (158) forest condition recorded. The response to threats observed Cutting of Trees was apprehended of One (1) Unit Chainsaw Serial Number S179781824 and filed a blotter report to the concerned LGU of Labangan, Ilin Island and Bayotbot.

Attached photo documentation and generated reports by SMART LAWIN.

For your information and reference.


LUCELLE B. CASTICIMO

PHOTO DOCUMENTATION



Patrol Id: 175110-000361
Slash and Burn (Kaingin) (January 25, 2023) at So. Kalinisan
Brgy. Bayotbot, San Jose, Occidental Mindoro
Response: Coordination to the concerned LGU (filed blotter
report January 25, 2023)



Patrol Id: 175110-000364
Cutting of Trees (February 1, 2023) at Brgy. Labangan Ilin
Island, San Jose, Occidental Mindoro
Response: Apprehended (1) Unit Chainsaw with Serial
Number S 179781824 OREGON (White & Orange)
Coordination to the concerned LGU (filed blotter report
(February 1, 2023)



Summary Patrol Report

Region 04B - San Jose

Number of days analyzed:

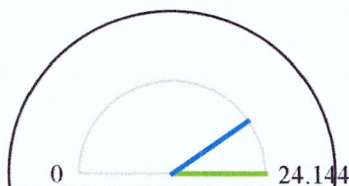
7

10 Feb 2023 2:18 PM

This report presents the patrol performance and quality of the implementing unit during the above stated period of time (number of days). The report contains information on accomplishment rate, coverage and intensity of patrolling in different forest types on patrol distance covered per patroller. The information is meant to provide a basis for patrol planning for the next planning period and implementation of adaptive measures to enhance patrolling as necessary.

Overall accomplishment rate*

Level of Accomplishment



● Accomplishment
● Target

Accomplishment*
for the period

24.14

Target* distance for
the period

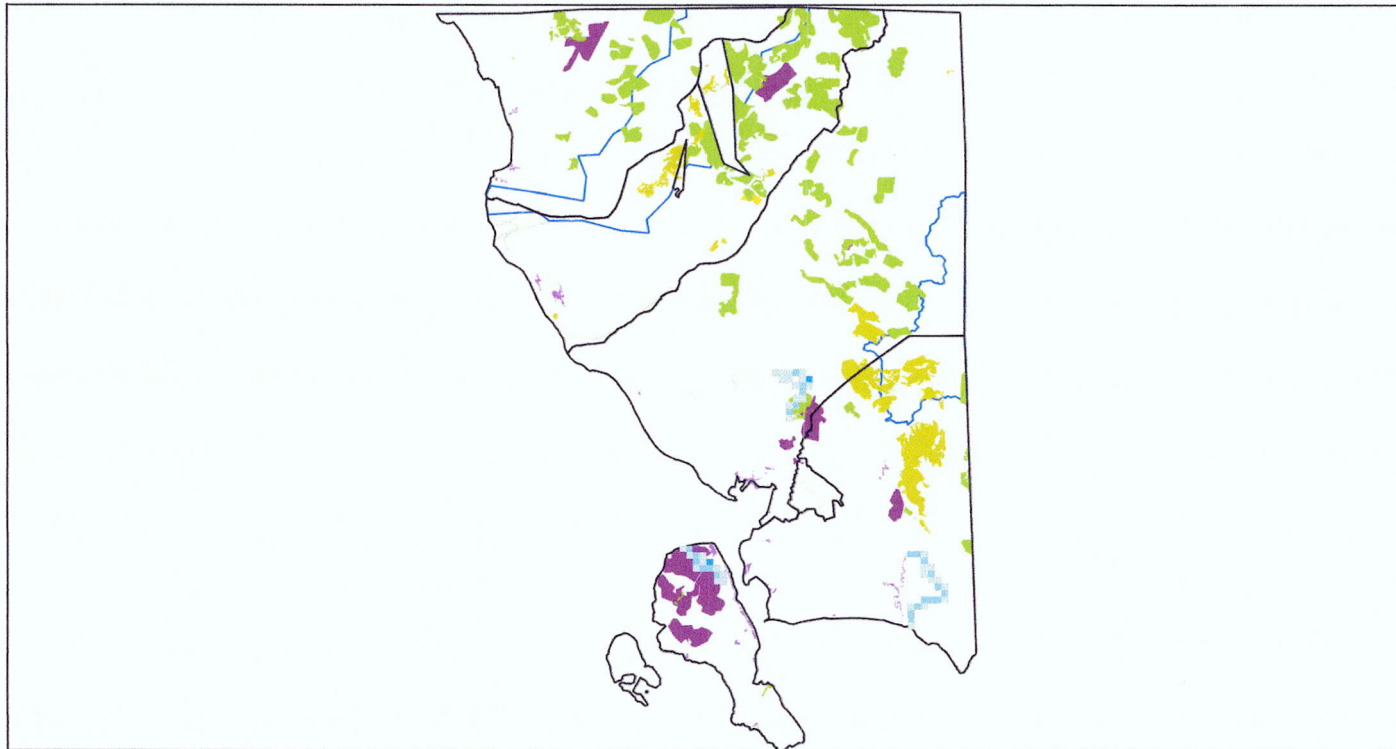
19.50

Accomplishment Rate:

123.82%

*Target is computed based on 10km target per team of 4 DENR patrollers per month

Patrol coverage and intensity





Republic of the Philippines
Department of Environment and Natural Resources
Lawin Forest and Biodiversity Protection System

Patrol distance covered by each forest ranger

Forest Ranger	Patrol Distance Accomplished
Roniel Francisco Saulong	16.71
Delfin Jr. Casticimo	10.50
Tristan Rendorio	10.50
Augreth Sagalto Saligumba	7.43
Elmer Salongsongan	7.43
Emmanuel Ignacio	7.43
Jobelyn Encado	7.43
Jomar Serquiña	7.43
Legaspi Ednor, Jr.	7.43
MaryJean Barolo	7.43
Ronald Fresnillo	7.43
Sheryl Sajot	7.43
Dominic Luis Vidal	6.21



Summary Threat Report

Region 04B - San Jose

Number of days analyzed:

8

10 Feb 2023 2:20 PM

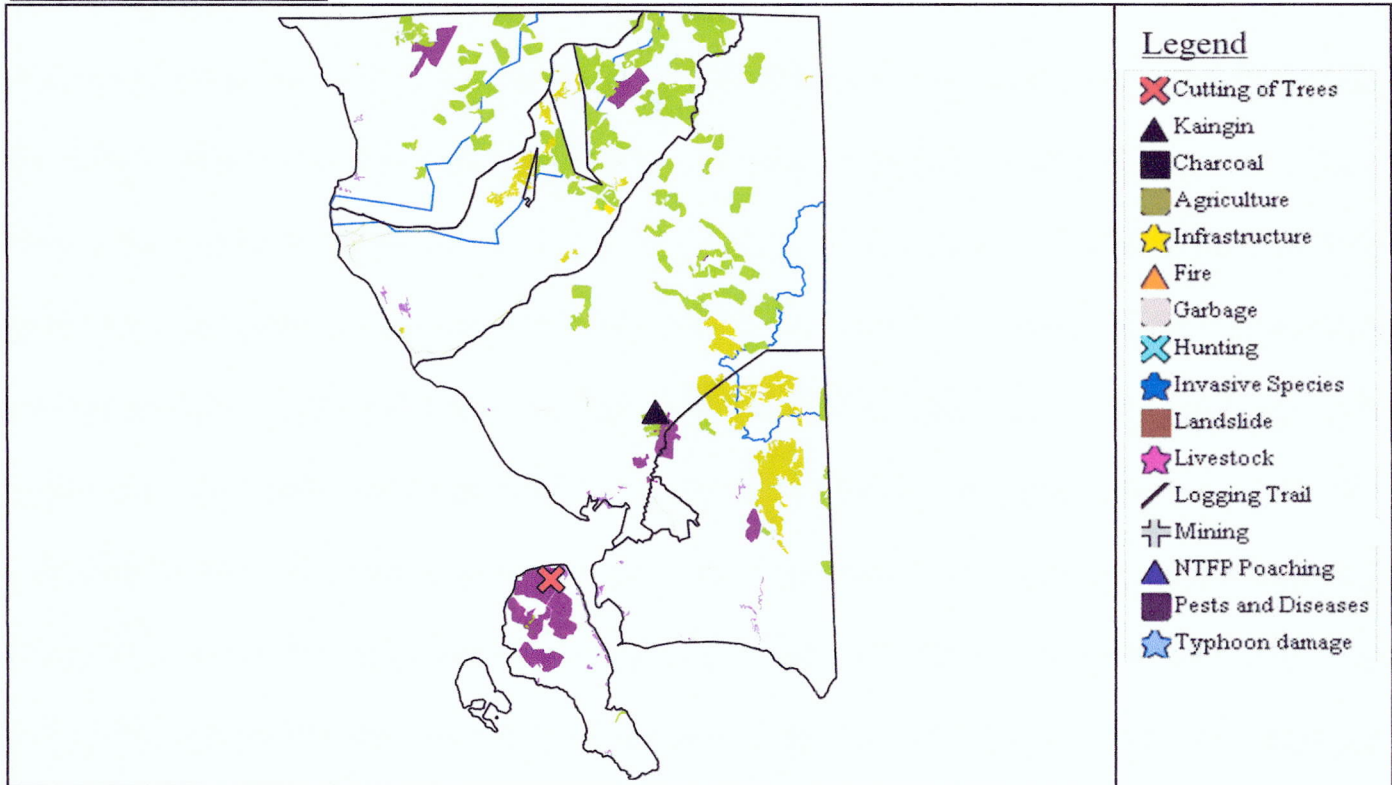
This report presents information for the implementing units of DENR to effectively plan and carry out actions for addressing observed threats to the forest.

Threats observed and level of response required

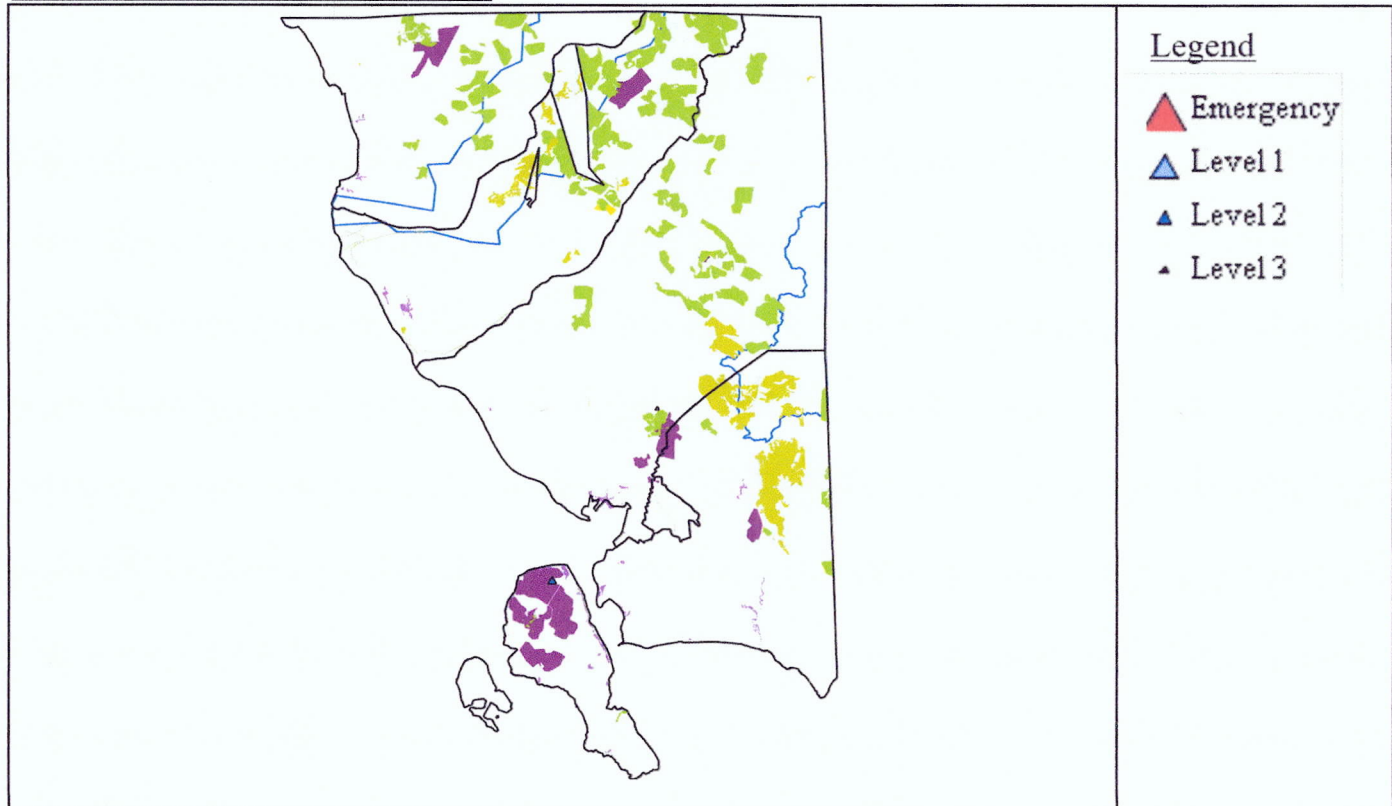
Threat	No. of Observations	Emergency - Immediate action required!	Level 1 - Action required within a week	Level 2 - Action required within a month
Cutting of Trees	1	0	0	1
Slash and Burn Farming (Kaingin)	1	0	0	0



Location of observed threats

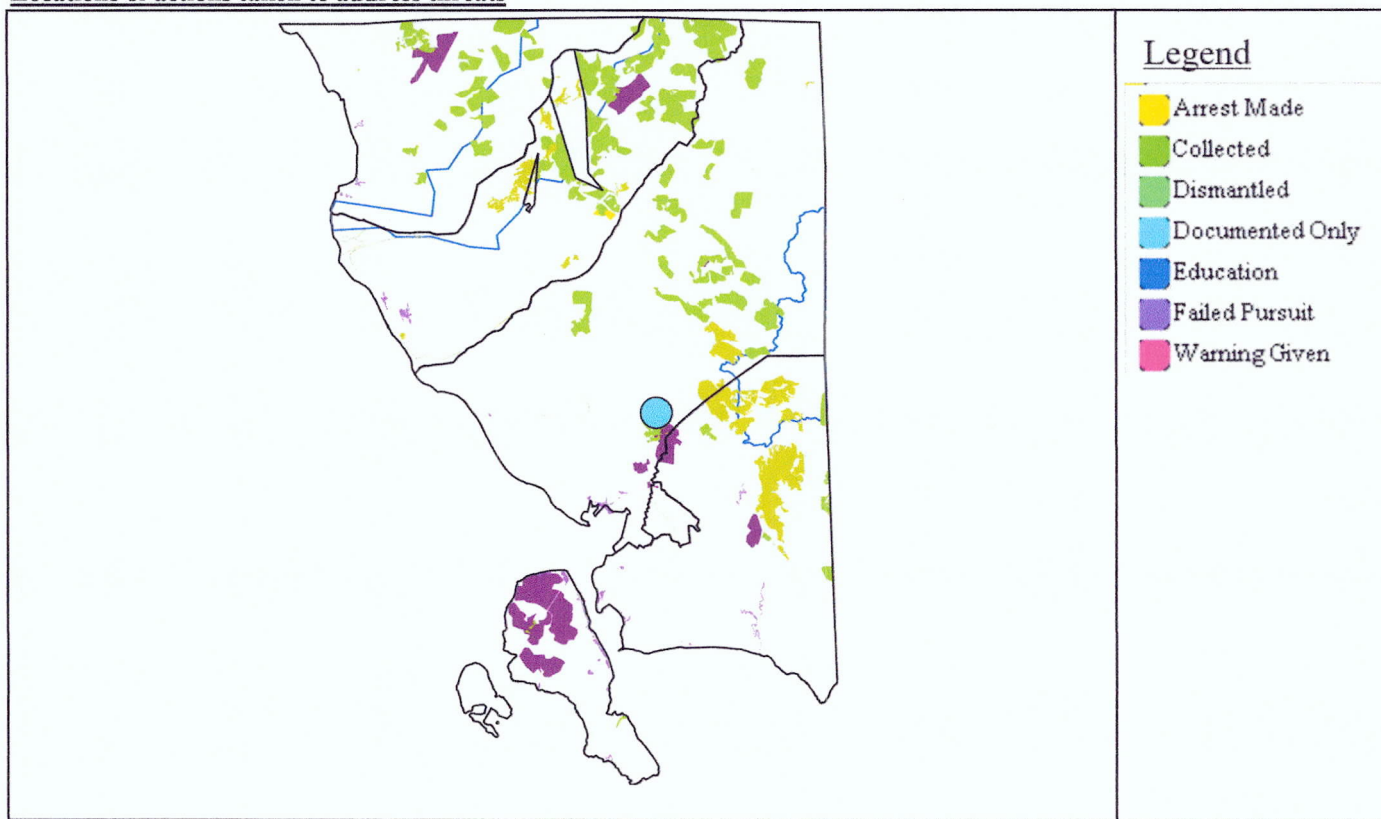


Locations and urgency of responses needed





Locations of actions taken to address threats



Actions taken to address observed threats during patrols





Forest Protection Effectiveness Report

Region 04B - San Jose


Number of days analyzed: 7

10 Feb 2023 2:18 PM

This reports presents trends in observations of forest condition, regeneration, threats and indicator species. The combined presentation allows for an evaluation if protection efforts are effective, conservation targets are met and the forest achieves the desired future forest condition. Protection efforts are effective, when records of forest condition, regeneration and indicator species show an upward trend towards more observations more and denser regeneration, particularly in degraded forest areas. Increasing trends in indicator species suggest that the improved forest condition is providing a better habitat for forest dependent species. All trends presented are put in relation to the patrol effort to provide comparability. Forest cover data were derived from 2003 and 2010 NAMRIA land cover maps.


Trends of Observations per Patrol Kilometer in the Forest Conservation Area

Trend in Threats



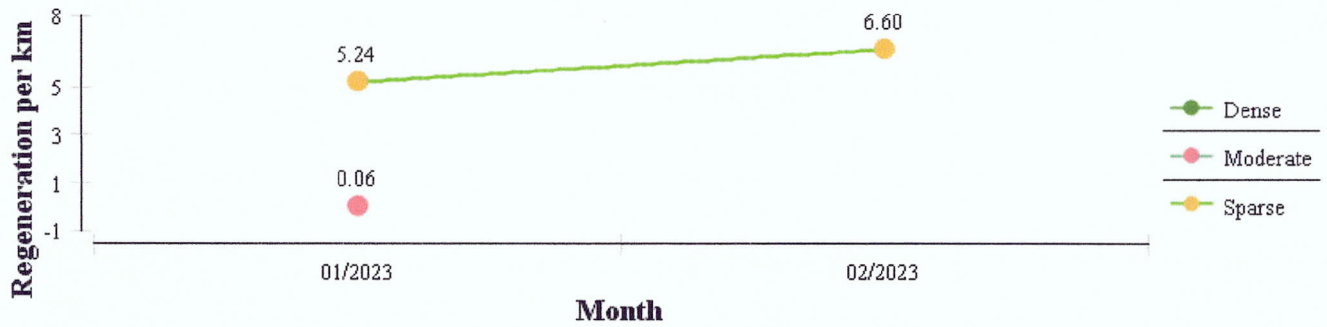
A decreasing trend in threats in the forest conservation area mean effective forest protection; an increasing trend means the opposite.

Trend in Indicator Species



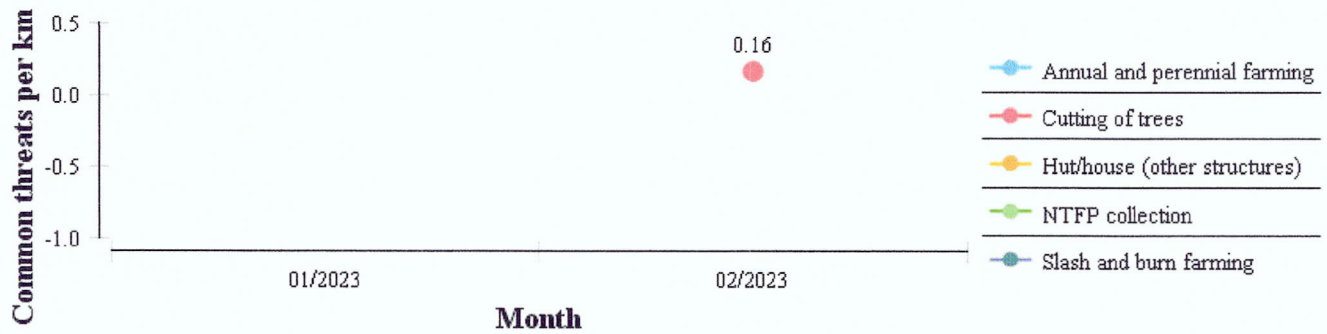
An increasing trend in indicator species in the forest conservation area means effective forest protection; a decreasing trend means the opposite.

Trends in Regeneration Density



An increasing trend in regeneration means effective forest protection; a decreasing trend means the opposite.

Trends of most common Threats





Patrol Report

Region 04B - San Jose

14 Feb 2023 2:20 PM

This report provides a summary of the patrol with the ID 175110_000360

Patrol Summary

Number of Patrollers

3

Distance (km)

3.08

Date of Patrol

Mandate

Patrol Leader

Patrollers

17 Jan 2023

Threats-focused Monitoring

Emmanuel Ignacio

Emmanuel Ignacio

Jomar Serquiña

MaryJean Barolo

Patrol Route



Summary of Patrol Observations

Observed Forest Condition

Forest Condition					Regeneration			
Old Growth	Advanced Secondary	Early Secondary	Open Uncultivated	Open Cultivated	Dense	Moderate	Sparse	None
			17	3			20	

Summary of Observed Threats

Tree Cutting	Charcoal	Kaingin	Farming	Infrastructure	Fire	Others
						0

List of Observed Threats

Waypoint ID	X	Y	Threat	Action Taken	Level of response required
--------------------	----------	----------	---------------	---------------------	-----------------------------------