

W-B



23 FEB 2023

MEMORANDUM

FOR : All Regional Executive Directors
FROM : The Director
SUBJECT : **REQUEST FOR THE LATEST SHAPEFILE OF THE
BARANGAY ADMINISTRATIVE BOUNDARIES WITH THE
PROJECTION WGS84 OF THE PHILIPPINES**

DENR MIMAROPA
RECORDS SECTION
RECEIVED

MAR 08 2023


☐ INCOMING ☐ OUTGOING
TIME: _____ DATS NO. _____

This refers to the eFOI letter request of Mr. Joshua Dave De Jesus, dated February 15, 2023, relative to the above-mentioned subject for research purposes.

As the matter treated herein falls within the administrative jurisdiction of all Regional Offices, pursuant to the EO 192 series of 1987, we are referring the same to your end for appropriate action, keeping in mind the provisions of DAO No. 2018-15 entitled "Guidelines on Digital Land Data Sharing and Security Measures of Land Administration and Management Systems (LAMS) Philippines Transactions". Hence, please inform the requesting party of any action taken thereon, and copy furnish this Office for reference purposes. Appropriate fees shall be charged to the requesting party.

Your preferential attention on the matter is highly appreciated.

ATTY. EMELYNE V. TALABIS, CESO IV
RPJ



Cc: Mr. Joshua Dave De Jesusu
Email: dejesusjdr@gmail.com

Doc: 20230200669
Rfd-02-23-23
ESS 432-B


"Maximizing Geospatial Technology Amidst Adversity"

15-4-650 147.3

RECEIVED
DENR-LMB
FEB 15 2023
4:27

The request has been assigned to a Decision Maker.

REQUEST SUBMITTED

 You have submitted an FOI request

Date: 2023-02-15 16:13:19.864471

PROCESSING REQUEST

Your request is already in review


Date: 2023-02-15 16:27:09.288726

REQUEST SUCCESSFUL

Your request was successful

RATE YOUR REQUEST

How was your request?



Barangay Administrative Boundaries Shapefile

Requested from LMB by J. De Jesus at 04:13 PM on Feb 15, 2023.
Purpose: Research and Development
Date of Coverage: 01/01/2022 - 01/01/2023
Tracking no: #DENRLMB-041954335987

REQUEST STATUS: ACCEPTED

From: De Jesus
Timestamp: 04:13 PM, Feb 15, 2023

Good day!

JD here, a data scientist. I would like to request the latest shapefile of the barangay administrative boundaries with the projection WGS84 for the whole Philippines.

From: You
Timestamp: 04:27 PM, Feb 15, 2023

15568

February 15, 2023

Dear Joshua Dave,

Thank you for your request dated Feb 15, 2023 under Executive Order No. 2 (s. 2016) on Freedom of Information in the Executive Branch, for Barangay Administrative Boundaries Shapefile.

We received your request on Feb 15, 2023 and will respond on or before Mar 08, 2023 04:13:19 PM, in accordance with the Executive Order's implementing rules and regulations.

Should you have any questions regarding your request, kindly contact me using the reply function on the eFOI portal at <https://www.foi.gov.ph/requests/aglzfmVmb2ktcGhyIQsSB0NvbnRlbnQiFERFTIJMTUitMDQxOTU0MzM1OTg3DA>, for request with ticket number #DENRLMB-041954335987.

Thank you.

Respectfully,

Gerald C. Soriano
FOI Receiving Officer (LMB)

CONTACT INFORMATION

Full Name: Joshua Dave De Jesus

Email: dejesusjdr@gmail.com

Address: None

Mobile No: None09562689751

Landline No: None

Affiliation: Private Citizen

ID Type: Passport