



Republic of the Philippines
Department of Environment and Natural Resources
MIMAROPA REGION
PROVINCIAL ENVIRONMENT AND NATURAL RESOURCES OFFICE
Bgy. Sta. Monica, Puerto Princesa City, Palawan
Telfax No. (048) 434-8791
Email Add: penropalawan@denr.gov.ph

**DENR MIMAROPA
RECORDS SECTION
RECEIVED**

MAR 07 2023

☐ INCOMING ☐ OUTGOING
BY: _____ DATE NO. _____
TIME: _____

February 28, 2023

MEMORANDUM

FOR : The Regional Executive Director
1515 DENR By the Bay Bldg., Roxas Blvd.
Barangay 668, Ermita, Manila

ATTENTION : The OIC-Assistant Regional Director for Technical Services
The OIC-Chief, Surveys and Mapping Division

FROM : The Provincial of Environment and
Natural Resources Officer


SUBJECT : **TRANSMITTAL OF SURVEY RETURNS SUBMITTED
BY ENGR. JONATHAN G. BACOLOR FOR SA NO.
045305-01-22 FOR LOT NO. 4715, CAD.795-D LOCATED
AT BRGY. RIO TUBA, BATARAZA, PALAWAN**

Forwarded is the Memorandum of CENRO Brooke's Point, Palawan dated February 13, 2023 recommending approval of the subdivision plan prepared and submitted by Engr. Jonathan G. Bacolor as per Survey Authority No. 045305-01-22 dated September 12, 2022 covering Lot 4715, Cad.795-D surveyed for William Tan-Lim.

It consist of thirteen (13) lots with an area of 76,161 square meters covered by post survey inspection report dated February 6, 2022 of LMI Rey D. Pambo.

For inspection as necessary, verification and approval.

For the PENRO:


RONIE B. GANDEZA
DMO IV/Chief, TSD
Officer In-Charge

Reference No: 2023-1538
TSD/RPS/SMU

**DENR-PALAWAN
PENRO-RECORDS
RELEASED**

By: Rhea
Date: 07 MAR 2023 CN 2023-512



Republic of the Philippines
Department of Environment and Natural Resources
MIMAROPA Region
COMMUNITY ENVIRONMENT AND NATURAL RESOURCES OFFICE
Brooke's Point, Palawan

February 13, 2023

MEMORANDUM

FOR : The Provincial Environment and Natural Resources Officer
Sta. Monica, Puerto Princesa City

FROM : The Community Environment and Natural Resources Officer

SUBJECT : **TRANSMITTAL OF SURVEY RETURN SUBMITTED BY ENG'R. JONATHAN G. BACOLOR FOR SA NO. 045305-01-22 FOR LOT NO. 4715, CAD 795-D LOCATED AT BRGY. RIO TUBA, BATARAZA, PALAWAN**

**DENR PENRO
PALAWAN RECORDS
RECEIVED**

BY: _____
DATE: 02-22-2023 23-1538


Respectfully submitted herewith is the survey returns submitted by Eng'r. Jonathan G. Bacolor in re: Survey Authority No. 045305-01-22 for the subject lot.

Attached are the pertinent documents enumerated below, to wit:


1. Letter request for issuance of Survey Authority;
2. Memorandum of Clearance to Issue Survey Authority dated August 25, 2022;
3. Survey Authority dated September 12, 2022;
4. Post Survey report dated February 6, 2023; and,
5. Transmittal of Survey Returns.

It is respectfully recommended that the same be evaluated and transmitted to the Regional Office for the approval of the subdivision plan. If there are still lacking requirements, kindly specify in order for this Office to act and supply the lack.

For his information and record.


LEONARD T. CALUYA

Doc. Ref. No. 2022-5059
RPS MCQ



M. Rodriguez St. Poblacion District I, Brooke's Point Palawan 5305
Mobile Phone: Globe: 0917-502-8916, 0917-502-8773, 0917-502-8915
Email/Gmail: cenro_brkspt@yahoo.com; cenrobrkspt@gmail.com

Republic of the Philippines
Department of Environment and Natural Resources
MIMAROPA REGION
COMMUNITY ENVIRONMENT AND NATURAL RESOURCES OFFICE
Brookes Point, Palawan

SUBJECT :

Post Survey Authority Investigation
Report on Survey Authority No.045305-
01-22 of William T. Lim et.al. on Lot
No. 4715, Cad 795-D at Brgy. Rio Tuba
Bataraza, Palawan

February 6, 2023

The Community Environment and
Natural Resources Officer
DENR, Brookes Point, Palawan

Sir :

In connection with the above-noted subject covered by Survey Authority
No. 045305-01-22 of William T. Lim, I have the honor to submit my report
of investigation to wit the following;

That above-mentioned Survey Authority was issued to Engr. Jonathan G.
Bacolor on September 12, 2022 per Survey Authority clearance dated
August 25, 2022 by the OIC, Assistant Regional Director for Technical
Services Maximo C. Londrito;

That sometime on January 24, 2023, Engr. Jonathan G. Bacolor conducted
subdivision survey on the subject lot and he put concrete monuments on
the boundaries of the resultant lots and the survey activities is free
from adverse claim during the said survey.

IN VIEW OF THE FOREGOING, it is respectfully recommended that the Survey
Returns submitted by Engr. Jonathan G. Bacolor over the subject lot be
given due course leading to its approval.

Very truly yours,


KEY D. PAMPO
Land Management Inspector

Republic of the Philippines
Department of Environment and Natural Resources
MIMAROPA REGION
COMMUNITY ENVIRONMENT AND NATURAL RESOURCES OFFICE
Brookes Point, Palawan

SUBJECT :

Post Survey Authority Investigation
Report on Survey Authority No. 045305-
01-22 of William T. Lim et.al. on Lot
No. 4715, Cad 795-D at Brgy. Rio Tuba
Bataraza, Palawan

February 6, 2023

The Community Environment and
Natural Resources Officer
DENR, Brookes Point, Palawan

Sir :

In connection with the above-noted subject covered by Survey Authority
No. 045305-01-22 of William T. Lim, I have the honor to submit my report
of investigation to wit the following;

That above-mentioned Survey Authority was issued to Engr. Jonathan G.
Bacolor on September 12, 2022 per Survey Authority clearance dated
August 25, 2022 by the OIC, Assistant Regional Director for Technical
Services Maximo C. Londrito;

That sometime on January 24, 2023, Engr. Jonathan G. Bacolor conducted
subdivision survey on the subject lot and he put concrete monuments on
the boundaries of the resultant lots and the survey activities is free
from adverse claim during the said survey.

IN VIEW OF THE FOREGOING, it is respectfully recommended that the Survey
Returns submitted by Engr. Jonathan G. Bacolor over the subject lot be
given due course leading to its approval.

Very truly yours,


REY D. ZAMBO
Land Management Inspector