



Republic of the Philippines  
Department of Environment and Natural Resources  
**PENRO Marinduque**

April 24, 2023


**MEMORANDUM**

**FOR : The Regional Executive Director**  
**DENR MIMAROPA Region**

**THRU : The OIC-Assistant Regional Director for Technical Services**

**FROM : The OIC-PENR Officer**

**SUBJECT : ACCOMPLISHMENT REPORT OF ESTABLISHED FIRELINE**  
**IN BARANGAY TUNGIB-LIPATA, BUENAVISTA,**  
**MARINDUQUE**



Submitted herewith is the accomplishment report and map in compliance with the target in the approved Work and Financial Plan for CY 2023 under *Menu 8.2 Fireline Establishment*.

For information and record.

*"For and in the absence of the PENR Officer"*

**ENGR. CYNTHIA U. LOZANO**  
Chief, Technical Services Division  
In-Charge, Office of the PENRO



April 20, 2023

**MEMORANDUM**

**FOR : The PENR Officer**  
DENR PENRO Marinduque

**THRU : The Chief, Technical Services Division**

**FROM : Forester I/ In-Charge, Monitoring and Enforcement Section**

**SUBJECT : ACCOMPLISHMENT REPORT OF FIRELINE ESTABLISHMENT FOR CY 2023**

**I. Introduction**

This is in compliance with the target in the approved Work and Financial Plan for CY 2022 under *Memu 8.2 Fireline Establishment*. Our office is task to identify fire prone areas within the administrative jurisdiction of PENRO Marinduque and to establish a five (5) hectares fire line within the identified fire prone area.

**II. Methodology**

1. The fire prone areas were identified through consolidation of records of forest fire incidents from the previous years as well as the data from the 2020 land cover map of NAMRIA. We also take into consideration the location of graduated NGP sites.
2. The undersigned also request a cash advance for the payment of laborers who will conduct the activity.
3. Coordination to the target barangays were done to discuss the activity and its purpose. Further, the team request for the possible laborers the will conduct the fireline establishment. Salary and workdays were discussed as well as the number of laborers to be hired.
4. The identified fire prone areas were surveyed on the ground before the actual activity to verify the topography and the vegetative composition of the area that will be traversed by the fireline.
5. The activity was closely monitored by our staff simultaneously conducting documentation and tracking of the line using geocam and locus map.
6. A daily quota of work accomplishment was implemented to ensure that the activity will be completed in the target time.

**III. Actual Fireline Establishment**

1. During the actual survey, information dissemination to forest land occupants was also conducted simultaneously.
2. Located in Brgy. Malbog, Buenavista and Brgy. Malibago, Torrijos the fire prones areas identified. Mostly grassland area cover with cogon and different shrubs.



Republic of the Philippines  
Department of Environment and Natural Resources  
**PENRO Marinduque**

---

3. Fireline was established through brushing of wilted grass and clearing of rotten branches of shrubs. With a width of **10 meters**, we accomplished **2.660 ha.** of fireline traversing the cogonal area of Barangay Malbog, Buenavista, Marinduque and **2.584 ha.** of fireline in Brgy. Malibago, Torrijos. Documentation through geotagging of before, during, and after the activity is also been done.

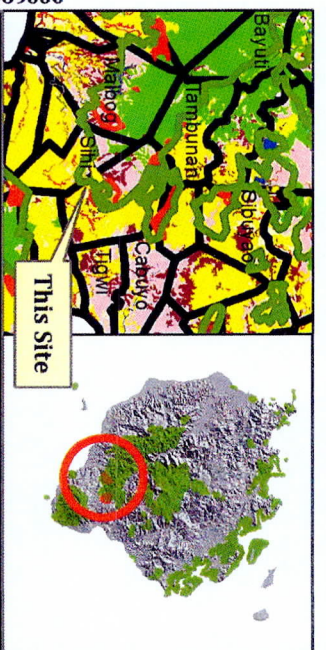
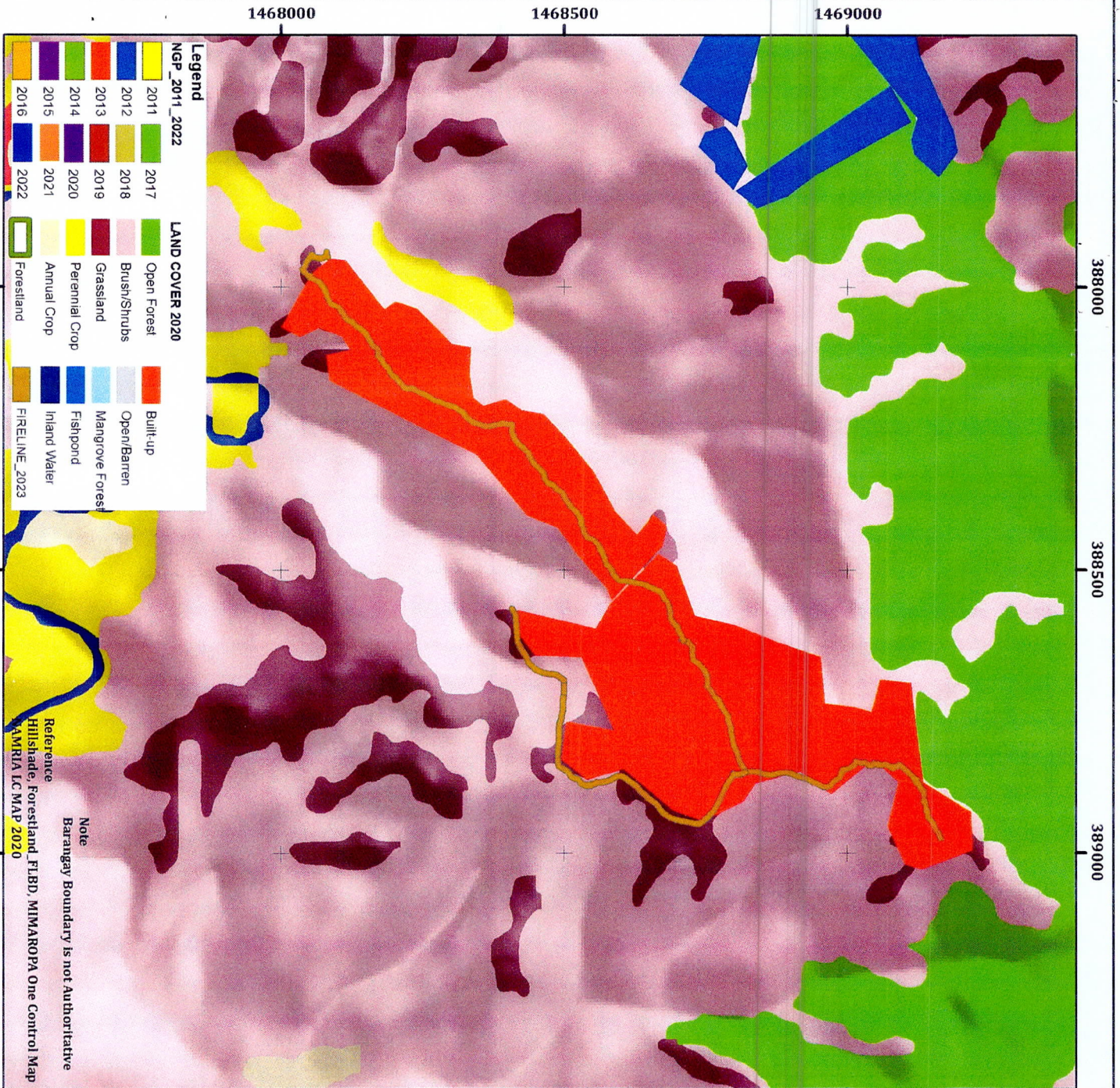
For information and record.

**DON GIBSON D. MERCADO**  
Forester I/ In-charge, MES









### FIRE LINE ESTABLISHED FOR CY 2023

**LOCATION**

Sitio : Sabang  
Barangay : Malibog, Buenavista  
Province : Marinduque



**Projection: UNIVERSAL TRANSVERSE MERCATOR**  
**Datum: ..... World Geodetic System, 1984**  
**Coordinate System: ..... WGS 1984 UTM Zone 51N**

Fire Prone Area = 2,660 ha



**Republic of the Philippines**  
**Department of Environment and Natural Resources**  
**Provincial Environment and Natural Resources Office**  
**Boac, Marinduque**

#### CERTIFICATION

This is to certify that this is the true and correct map of fire line established within the jurisdiction of PENRO Marinduque. This map was prepared based on the perimeter survey of the established fireline overlaid with other data, maps and documents available in this Office.

Prepared by:

Reviewed by:

DON GIBSON  
Forester I/In-Charge, MES

ENGR. CYRIL A. ROZANO  
Chief, TSD

Noted by:

IMEILDA M. DIAZ  
OIC-PENRO Office






BEFORE



DURING



AFTER





BEFORE



DURING



AFTER

8





BEFORE



DURING



AFTER





BEFORE



DURING



AFTER





BEFORE



DURING



AFTER





BEFORE



DURING



AFTER






BEFORE



DURING



AFTER





BEFORE



DURING



AFTER

8